

## Combined Bridge Embargo List


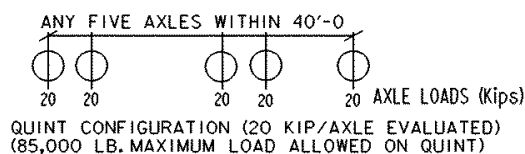
No.	FHWA	90Kip (80-90k)	Quint	136KipA (90-136k)	136KipB (90-136k)	156Kip (136-156K)	County	Route			Location
1	13520	X	X	X	X	X	Allamakee		IA	9	0.1 mi. E. of E. Jct. IA 26, over Mississippi River
2	14070		X	X	X	X	Audubon		US	71	1.7 mi. N. of Jct. I-80, over small natural stream
7	18780	X	X	X	X	X	Cerro Gordo	E.B.	IA	122	3.5 mi. W. of Jct. US 65, over Willow Creek
10	20810		X	X	X	X	Clinton	E.B.	US	30	8.5 mi. E. of E. Jct. US 61, over Brophy's Creek
24	41080	X	X	X	X	X	Polk		IA	415	2.1 mi. N. of Jct. I-80, over N.W. 66th Ave.
33	52830	X	X	X	X	X	Woodbury		IA	12	At Jct. IA 376, over IA 376, RR, River & City Sts
35	31570		X	X	X	X	Johnson		US	6	0.2 mi. E. of E. Jct. IA 1, over Iowa River
47	22190		X	X	X	X	Dallas	Cottonwood	over	I-80	0.6 mi. W. of Jct. P53, over I-80
79	37310	X	X	X	X	X	Monona	K42	over	I-29	1.7 mi. N. of Jct. IA 175, over I-29
83	41790		X	X	X	X	Polk	N.B.	I	35	2.0 mi. N. of Jct. IA 160, over E. 1st St. (exit 92)
84	41800		X	X	X	X	Polk	S.B.	I	35	2.0 mi. N. of Jct. IA 160, over E. 1st St. (exit 92)
86	44330		X			X	Pottawattamie	168 <sup>th</sup>	over	I-680	2.1 mi. E. of E. Jct. I-29, over I-680
92	47210					X	Scott	S.B.	IA	461, Bus. 61	0.6 mi. S. of Jct. US 6, over Duck Creek & bike path
95	50620		X	X	X	X	Wapello		US	63	0.9 mi. S. of S. Jct. US 34, over drainage ditch
120	40080	X	X	X	X	X	Pocahontas		IA	3	6.3 mi. W. of Jct. IA 4, over Big Cedar Creek
141	15950		X	X	X	X	Buchanan		IA	150	0.7 mi. N. of Jct. US 20, over Wapsipinicon River
144	31720	X	X	X	X	X	Johnson	N.B.	IA	1	At N. Jct. US 6 in Iowa City, over Iowa River
145	33490	X	X	X	X	X	Linn		IA	922, 1 <sup>st</sup> Ave.	0.2 mi. N. of Jct. I-380, over Cedar River
148	46630		X	X	X	X	Sac		IA	175	At Jct. M68 in Lake View, over M68
159	17090		X	X	X	X	Carroll		US	30, Grant Rd.	1.1 mi. E. of Jct. US 71, over ditch
160	18640		X	X	X	X	Cedar	Pine	over	I-80	2.0 mi. E. of W. Jct. IA 38, over I-80
164	25830		X	X	X	X	Grundy		IA	14	0.8 mi. N. of Jct. D67, over Wolf Creek
167	28170		X	X	X	X	Harrison	280 <sup>th</sup>	over	I-29	1.5 mi. S. of Jct. F50, over I-29
263	25841					X	Grundy		IA	14	0.5 mi. N. of N. Jct. IA 175, over Blackhawk Creek
264	28570	X	X	X	X	X	Henry		IA	78	2.0 mi. W. of Jct. W66, over small natural stream
271	35200	X	X	X	X	X	Marion		IA	14	1.2 mi. N. of Jct. G40, over DSM River/Red Rock Lake
274	54330		X	X	X	X	Wright		US	69	0.1 mi. N. of S. Jct. C20, over Iowa River
276	29900	X	X	X	X	X	Iowa	W16	over	I-80	2.1 mi. E. of Jct. IA 149, over I-80
279	52081	X	X	X	X	X	Webster	S.B.	IA	926, Kenyon Rd	1.3 mi. N. of S. Jct. US 169, over DSM River & Ave. B
282	35520	X	X	X	X	X	Marshall		IA	330	2.0 mi. W. of Jct. IA 14, over Asher Creek
288	36810	X	X	X	X	X	Monona		IA	175	Over Missouri River
291	32500		X	X	X	X	Jones		IA	136	0.2 mi. N. of Jct. E45, over small natural stream
292	700800	X	X	X	X	X	Cass	access rd	off	M56	1.8 mi. S. of US 6, at Cold Springs Park entrance
293	51145		X	X	X	X	Warren	200th Ave	off	IA-92	0.7 mi. E of E Jct SR S23, over side ditch
294	361170		X	X	X	X	Polk		IA	415	West of Polk City, over Saylorville Reservoir
296	33250	X	X	X	X	X	Lee		IA	2	1.8 mi. W of Jct US-218, over Sugar Creek
297	23880		X	X	X	X	Dubuque		US	20	In Dubuque over Mississippi River, Hwy & RR
298	76960					X	Boone		IA	210	3.2 mi. E of Jct. IA 17, over Big Creek

### Centerline all approved bridges.

Centerline all 65 mph speed zone primary and interstate road bridges at speed.

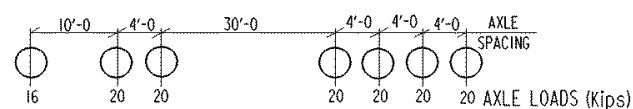
Centerline all primary road bridges in 55 mph or less speed zone at 5 mph.

90,000 lb. truck only: Centerline at speed or travel in lane at 5 mph all primary road bridges in 55 mph or less speed zone.



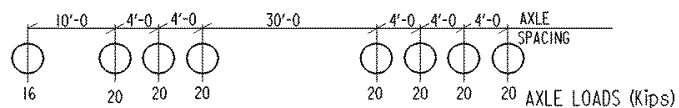
#### 90,000 lb. TRUCK

Bridges with an "X" under the 90Kip column are restricted for trucks with gross weights between 80,000 lbs. and 90,000 lbs.




#### 136,000 lb. TRUCK "B"

Bridges with an "X" under the 136KipB column are restricted for trucks with gross weights between 90,000 lbs. and 136,000 lbs.



#### 156,000 lb. TRUCK

Bridges with an "X" under the 156Kip column are restricted for trucks with gross weights between 136,000 lbs. and 156,000 lbs.



#### 136,000 lb. TRUCK "A"

Bridges with an "X" under the 136KipA column are restricted for trucks with gross weights between 90,000 lbs. and 136,000 lbs.