


TRAFFIC FLOW MAP OF WINNEBAGO COUNTY IOWA

2011 ANNUAL AVERAGE DAILY TRAFFIC
2007 ANNUAL AVERAGE DAILY TRAFFIC

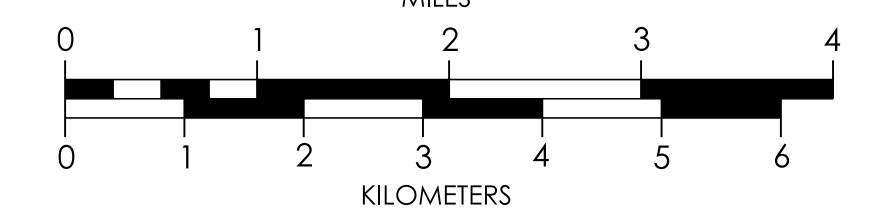


OFFICE OF TRANSPORTATION DATA
Phone: (515) 239-1289
WWW.IOWADOT.GOV/MAPS



In Cooperation With
United States
Department of Transportation



JANUARY 1, 2011



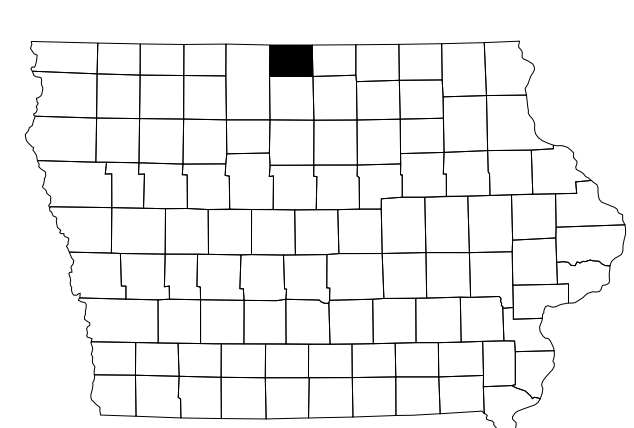
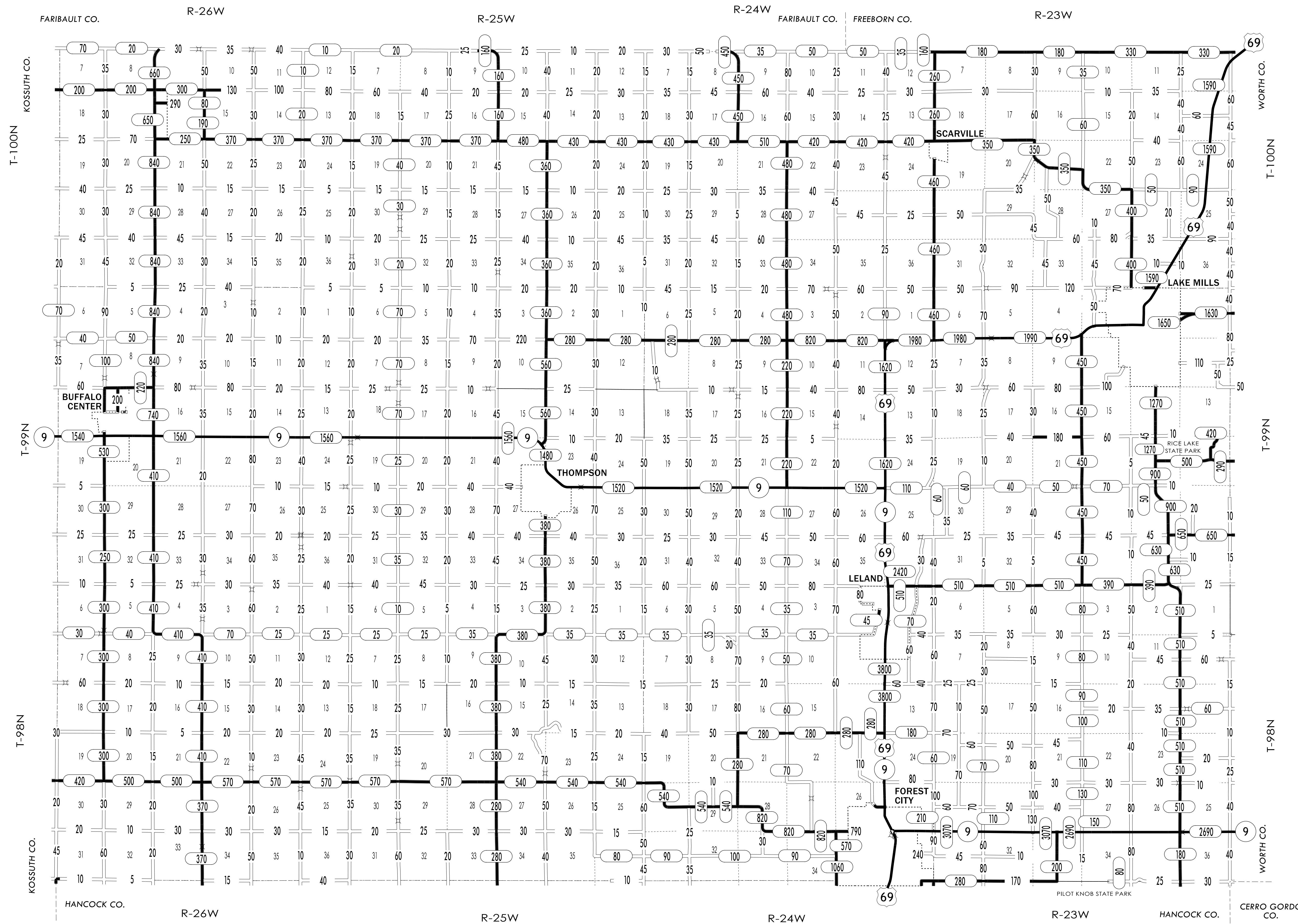
9 - 16 - 11

LEGEND

- DIVIDED HIGHWAY
- PAVED ROAD
- BITUMINOUS ROAD
- GRAVEL ROAD
- EARTHEN ROAD
- LEGAL NOT OPEN ROAD



S T A T E O F M I N N E S O T A



2011

