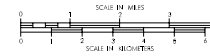


# TRAFFIC FLOW MAP OF WARREN COUNTY IOWA

Prepared By  
**Iowa Department  
of Transportation**

Phone (515) 239-1282  
In Cooperation With

**United States  
Department of Transportation**



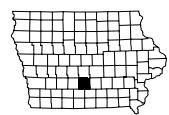
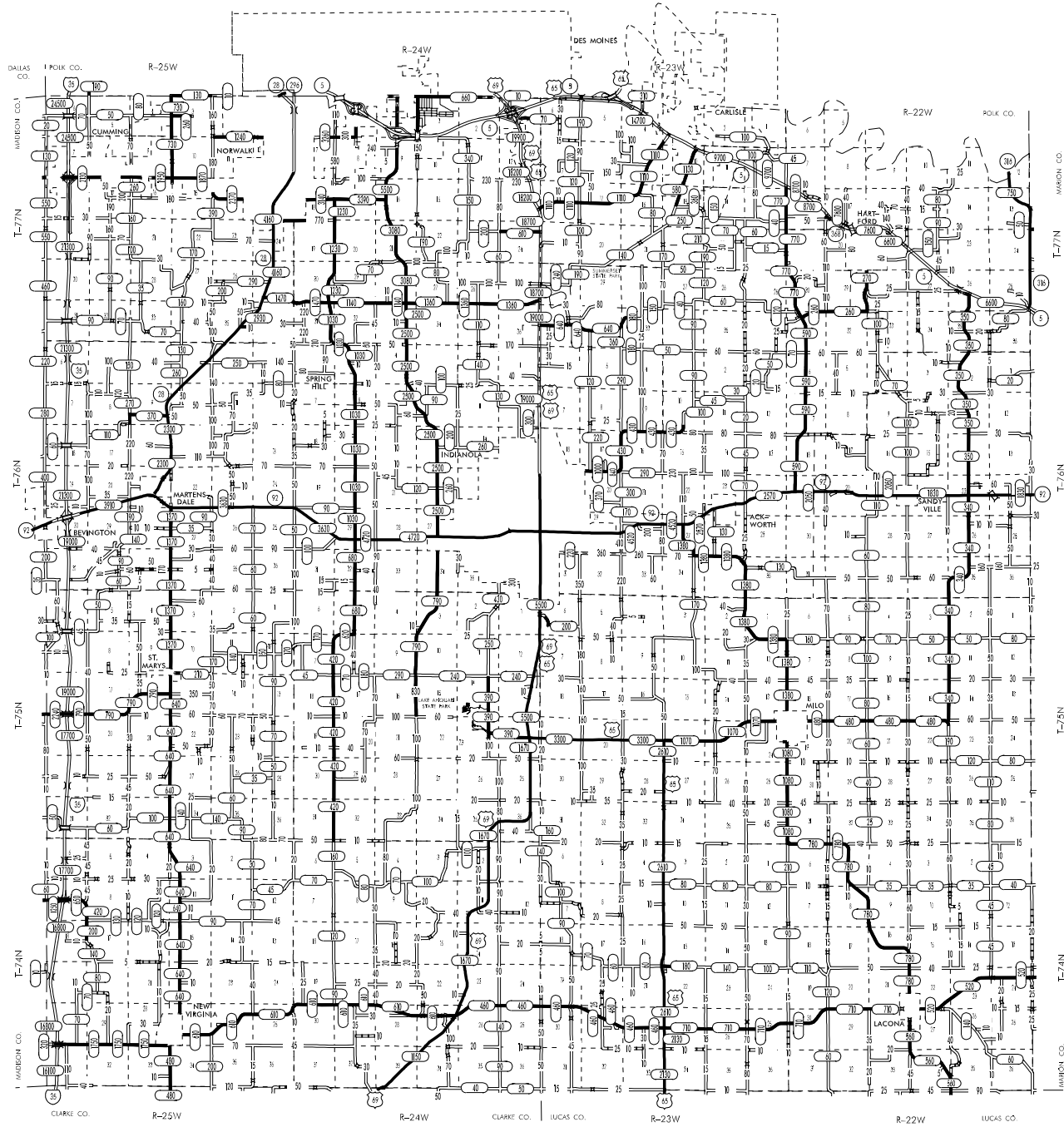
JANUARY 1, 2008



02-18-08

### LEGEND

DASHED HIGHWAY  
RURAL ROAD  
BRIMMINGHAM ROAD  
GRAVEL ROAD  
EMERY ROAD  
LEGAL RCT OPEN ROAD



**2008 ANNUAL AVERAGE DAILY TRAFFIC**  
**2004 ANNUAL AVERAGE DAILY TRAFFIC**

**2008**  
**91**