

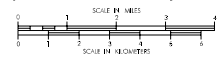
(2008) ANNUAL AVERAGE DAILY TRAFFIC
2004 ANNUAL AVERAGE DAILY TRAFFIC

TRAFFIC FLOW MAP OF
ADAIR COUNTY
IOWA

Prepared By
Iowa Department of Transportation

Phone (515) 239-1282
 In Cooperation With

United States Department of Transportation



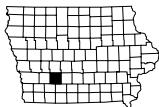
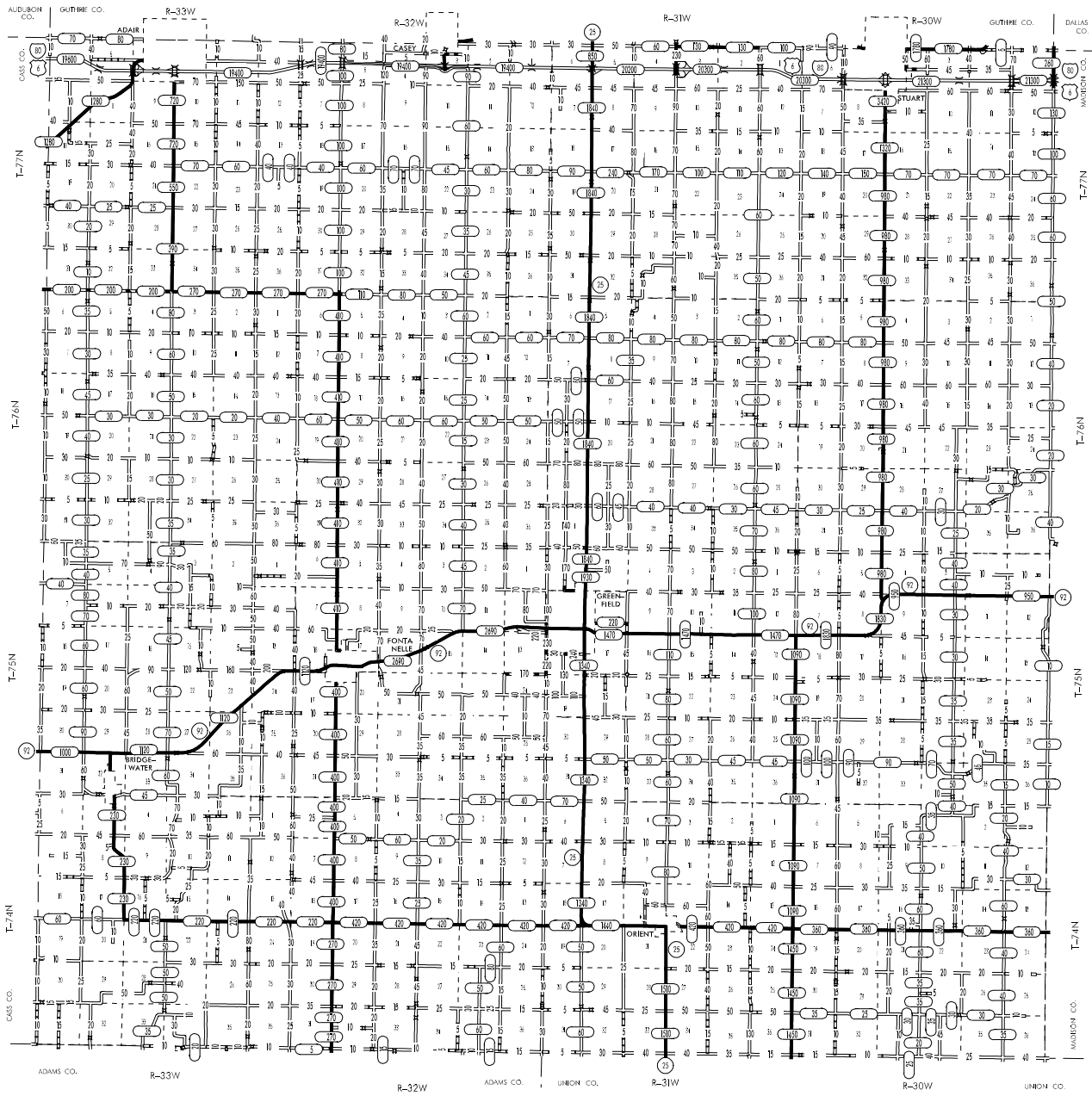
JANUARY 1, 2008



ID - 27 - 08

LEGEND

- UNPAVED HIGHWAY
- PAVED ROAD
- BITUMINOUS ROAD
- GRAVEL ROAD
- EARTH ROAD
- LEGAL, NOT OPEN ROAD



2008

1