

(2004) ANNUAL AVERAGE DAILY TRAFFIC
 2000 ANNUAL AVERAGE DAILY TRAFFIC

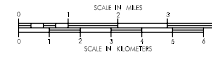
TRAFFIC FLOW MAP OF
RINGGOLD COUNTY
 IOWA

Prepared By



Phone (515) 239-1932
 In Cooperation With

United States
 Department of Transportation

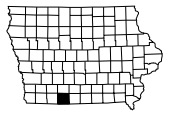
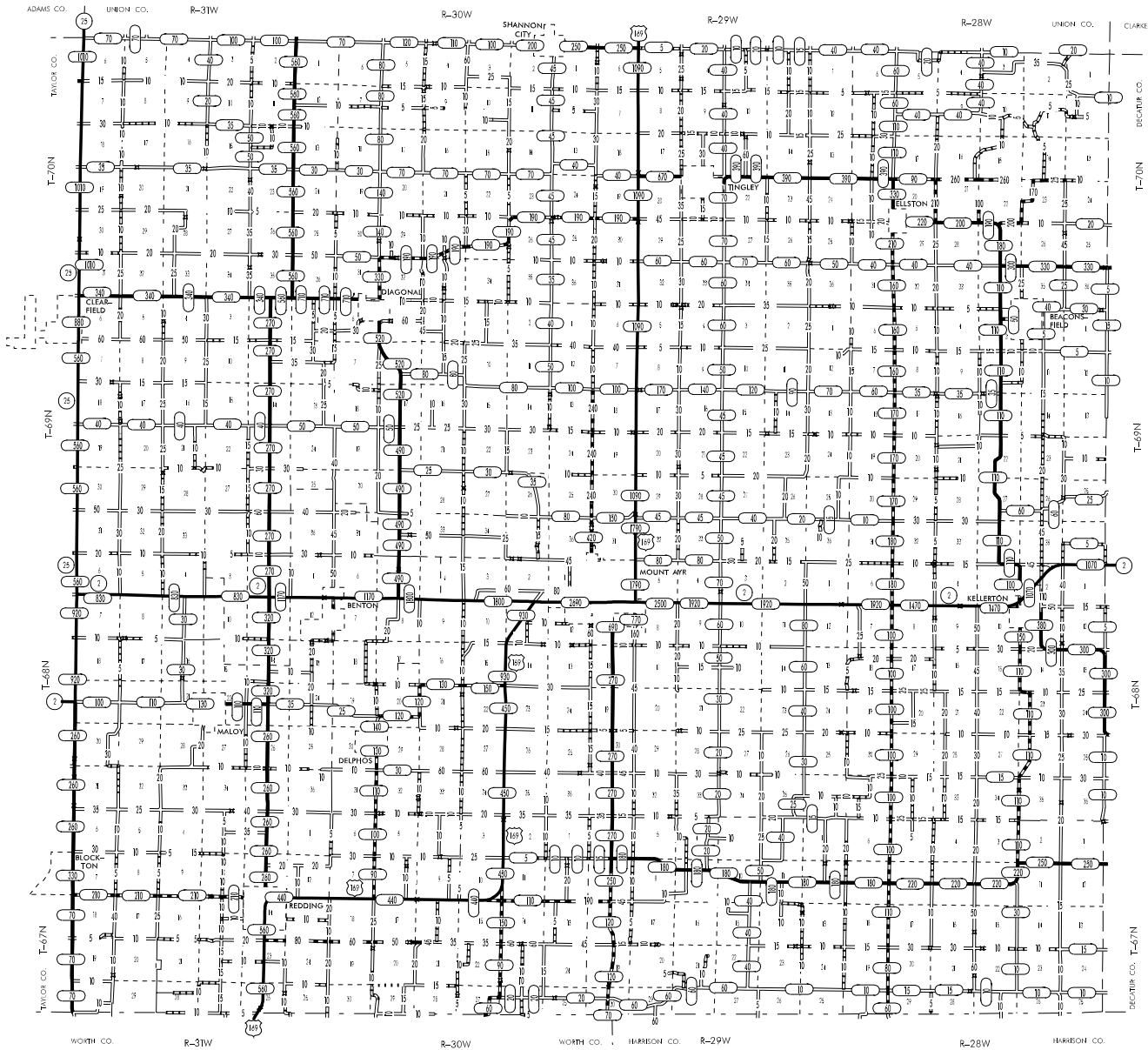


JANUARY 1, 2004



LEGEND

- THRU ROAD
- HOVED ROAD
- INTERSTATE ROAD
- GRASSY ROAD
- EMER ROAD



2004



S T A T E O F M I S S O U R I