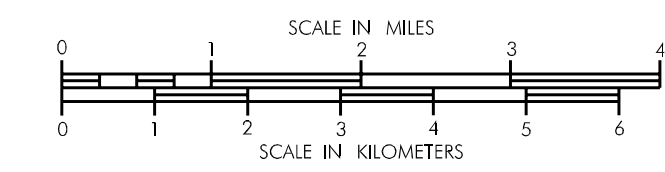


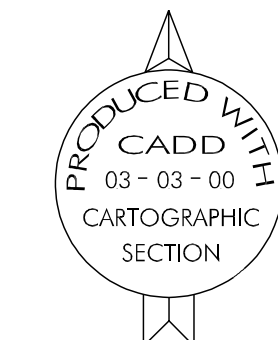
# TRAFFIC FLOW MAP OF WINNEBAGO COUNTY IOWA

## 1999 ANNUAL AVERAGE DAILY TRAFFIC

Prepared By  
 Iowa Department  
of Transportation  
Phone (515) 281-1282  
In Cooperation With  
United States  
Department of Transportation

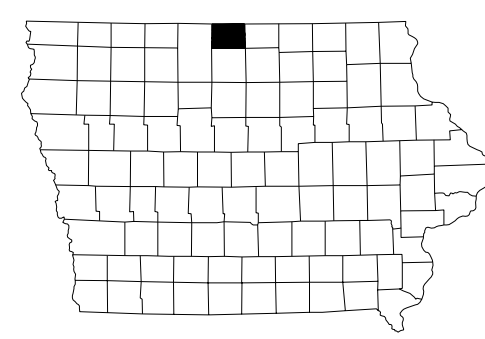
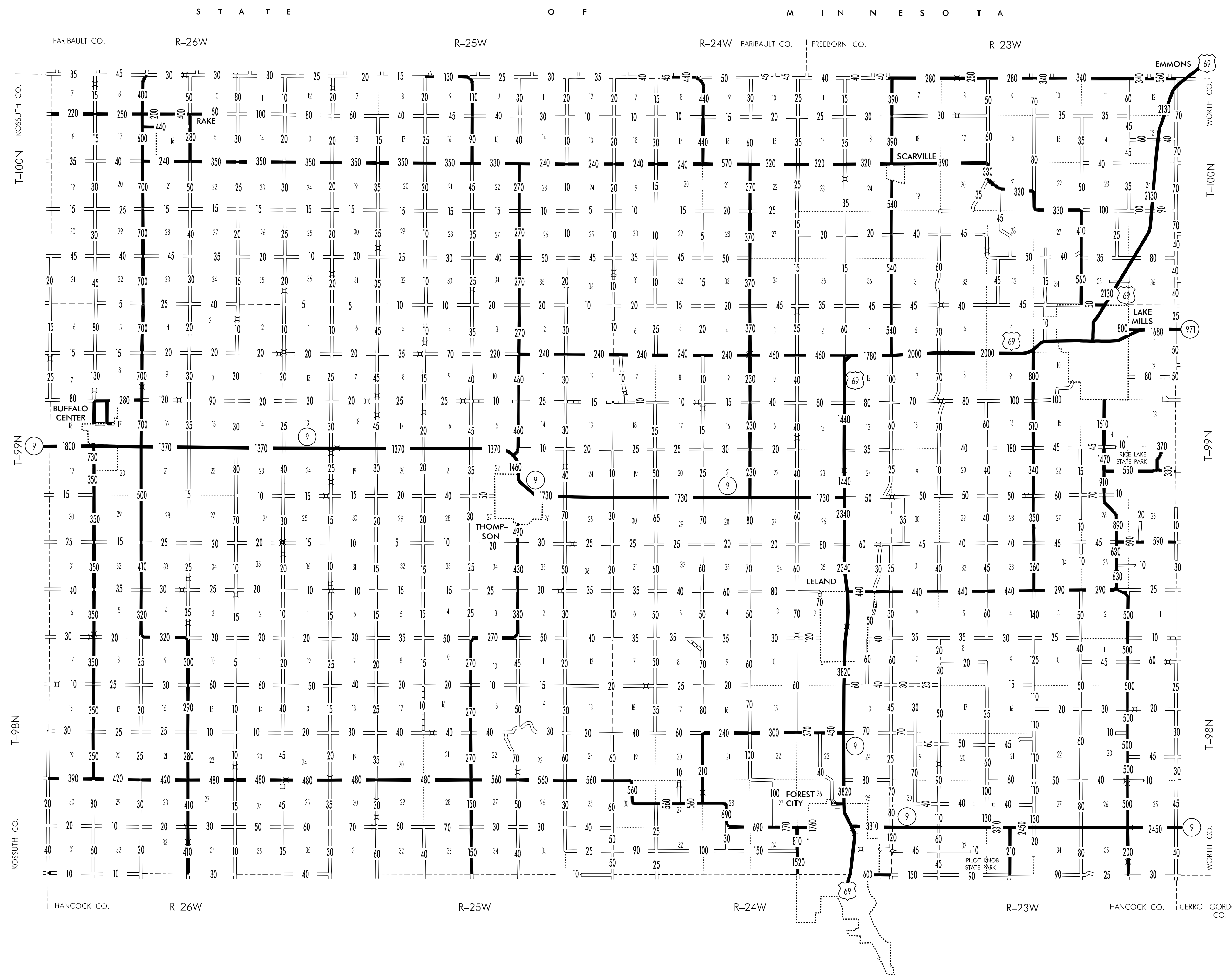


JANUARY 1, 2000



### LEGEND

-  DIVIDED HIGHWAY
-  PAVED ROAD
-  UNPAVED ROAD
-  GRAVEL ROAD
-  EARTH ROAD



1999  
