

WELCOME TO IOWA!

The great state of Iowa offers a rich variety of destinations easy to reach by country roads or city streets, highways and scenic byways. You will be captivated by the heritage that's preserved and revealed at our many historic landmarks and museums, and inspired by the performing and visual arts that abound at festivals and concerts. Most important, you will be welcomed and embraced by the especially warm and friendly people who live in Iowa's vibrant communities.

Iowa's seasons highlight the colorful landscape and unique beauty of our state. We invite you to experience Iowa's great outdoors on our hundreds of miles of trails, on our pristine lakes and rivers, or in a scenic state park.

Whether your visit lasts a day or a lifetime, we hope you will experience and enjoy Iowa's unlimited future.

We wish you a safe and pleasant journey to your Iowa destination!

Sincerely,

Chet Culver
Governor of Iowa

Patty Judge
Lt. Governor of Iowa

IOWA TRANSPORTATION MAP ■ FREE DISTRIBUTION ONLY

PRIMARY IOWA WELCOME CENTERS

Burlington — 400 Front Street
Davis City — Interstate 35, north of Exit 4
Le Claire — 900 Eagle Ridge Road
Northwood — Interstate 35, Exit 214
Sergeant Bluff — Interstate 29, south of Exit 141
Underwood — Interstate 80, north of Exit 17
Wilton — Interstate 80, west of Exit 271, west of Davenport

IOWA WELCOME CENTERS

Arnolds Park — 243 W. Broadway
Bloomfield — 301 N. Washington
Council Bluffs — Interstate 80, Exit 1B
Dows — West Train and Depot streets
Dubuque — 300 Main Street
Elkader — Hwy. 13, five miles south of Elkader
Elk Horn — 4038 Main Street
Emmetsburg — 1121 Broadway Street
Lamoni — Interstate 35, Exit 4
Missouri Valley — Hwy. 30, three miles east of Missouri Valley
Percival — Interstate 29, Exit 10, 2804 Crossroads Drive
Sioux City — 1000 Larsen Park Road

TRAVEL INFORMATION

For information on Iowa attractions, accommodations, recreation and festivals, contact:

IOWA TOURISM OFFICE
Iowa Department of Economic Development
200 E. Grand Avenue
Des Moines, IA 50309
515-242-4705 | 800-345-IOWA
traveliowa.com

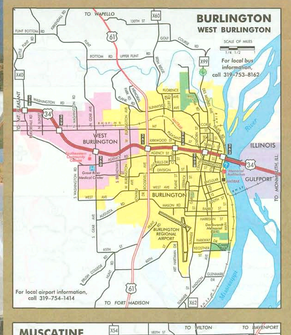

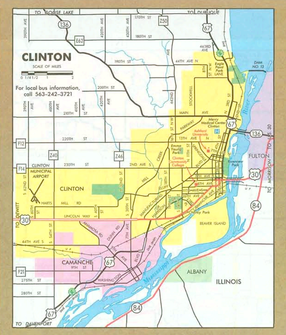

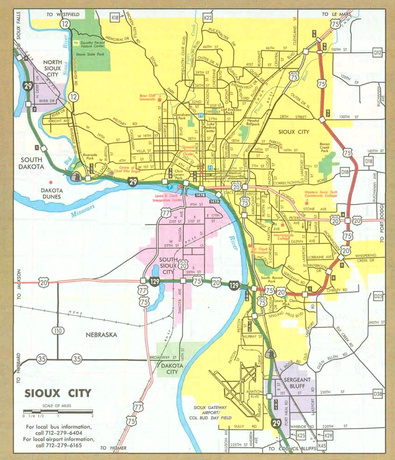

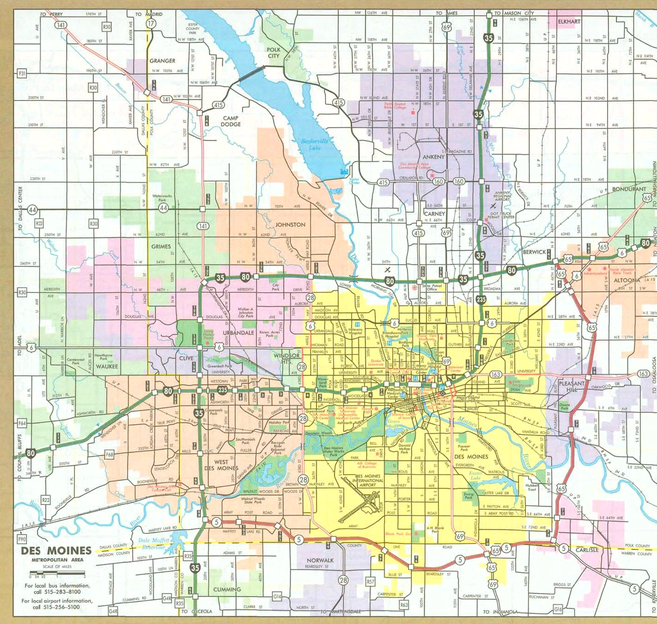

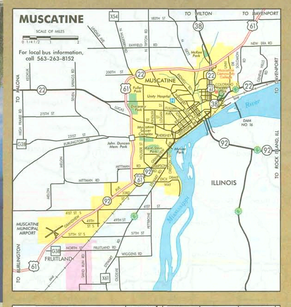

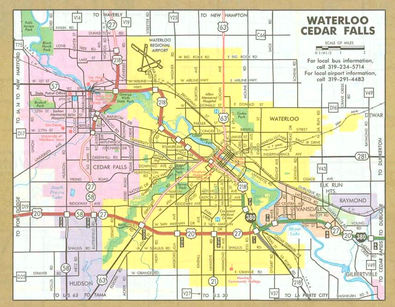

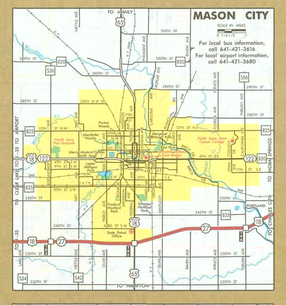

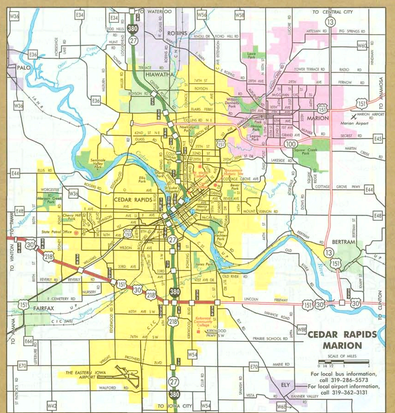

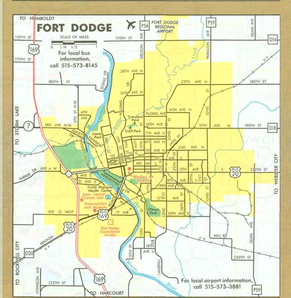

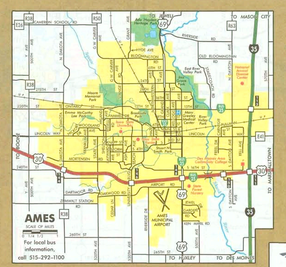

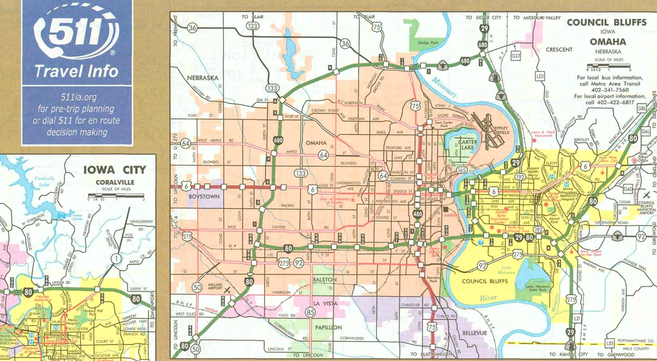

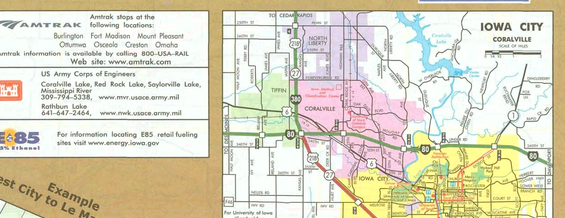

AMTRAK Amtrak stops at the following locations: Burlington Fort Madison Mount Pleasant Ottumwa Osceola Creston Omaha
Amtrak information is available by calling 800-USA-RAIL
Web site: www.amtrak.com

US Army Corps of Engineers
Coralville Lake, Red Rock Lake, Saylorville Lake, Mississippi River
309-794-5338, www.mvr.usace.army.mil
Rathbun Lake
641-647-2464, www.mvk.usace.army.mil

For information locating E85 retail fueling sites visit www.energy.iowa.gov

Iowa Department of Natural Resources
515-281-5918, www.iowadnr.com
For state park information visit www.exploreiowaparks.com
For state park reservations visit www.reserveiowaparks.com, or call 1-877-IAPARKS (427-2757)

Example: Forest City to Le Mars 164 miles

| | ALGONA | AMES | ATLANTIC | BOONE | BURLINGTON | CARROLL | CEDAR RAPIDS | CENTERVILLE | CHARITON | CHARLES CITY | CHICAGO (IL) | CLARINDA | CLINTON | COUNCIL BLUFFS | CRESTON | DAVENPORT | DECORAH | DENISON | DES MOINES | DUBUQUE | ESTHERVILLE | FAIRFIELD | FORT CITY | FORT DODGE | FORT MADISON | GRINNELL | INDIANOLA | IOWA CITY | IOWA FALLS | KANSAS CITY (Mo.) | KEOKUK | KNOXVILLE | LAMONI | LE MARS | LINCOLN (Nebr.) | MANCHESTER | MAQUOKETA | MARSHALLTOWN | MASON CITY | McGREGOR | MINNEAPOLIS (Minn.) | MISSOURI VALLEY | MOUNT PLEASANT | MUSCATINE | NEVADA | OSKALOOSA | OTTUMWA | RED OAK | ROCK RAPIDS | SABULA | SHENANDOAH | SIOUX CITY | SPENCER | SPIRIT LAKE | ST. LOUIS (Mo.) | STORM LAKE | WASHINGTON | WATERLOO | WEST UNION | WINTERSET |
|---|---|---