


IOWA *The Nation's Magic Garden*

1950
IOWA
HIGHWAY MAP




(1) Iowa State Fair, Des Moines, in August



(2) Soil Conservation by Contour Farming



(3) Municipal Building at Cedar Rapids



(4) Birthplace of Herbert Hoover at West Branch



(5) Iowa is a leading dairy production state





(6) An Iowa country road



(7) Madison County old timer. (Covered Bridge)




(8) An Iowa Fall scene. (Corn Shocks)



For Free Distribution
IOWA STATE HIGHWAY
COMMISSION — AMES

IOWA
HIGHWAY MAP



For Free Distribution
IOWA STATE HIGHWAY
COMMISSION — AMES