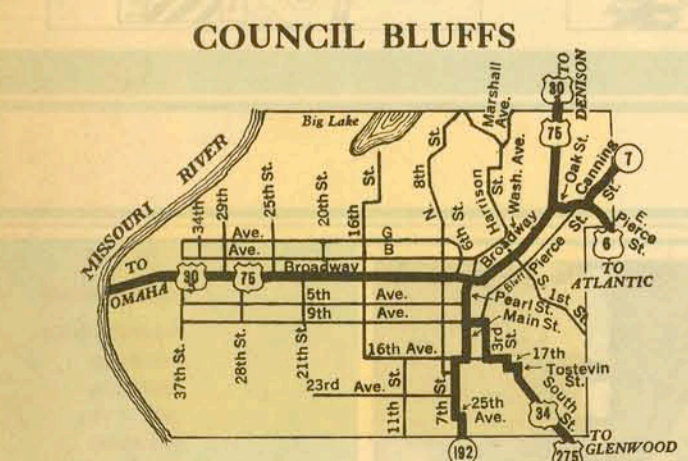
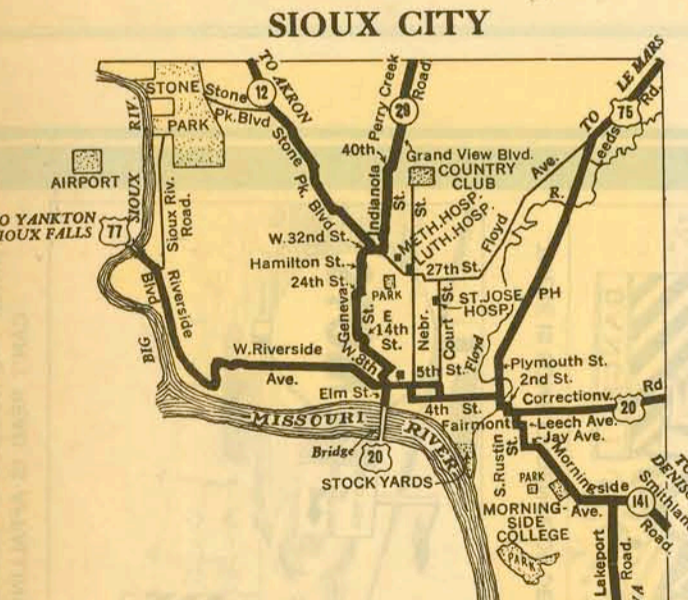
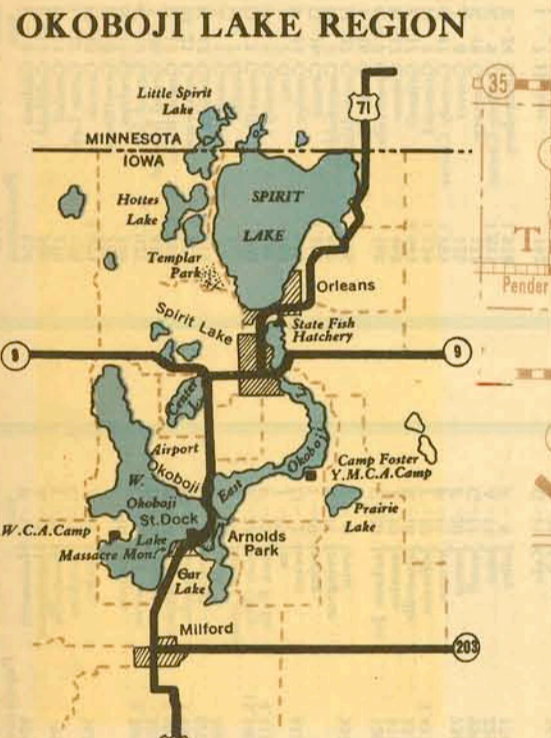
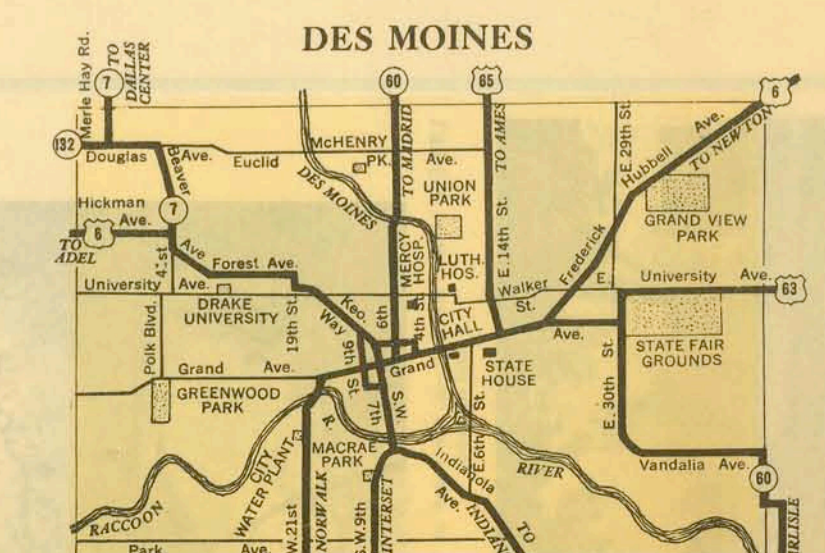
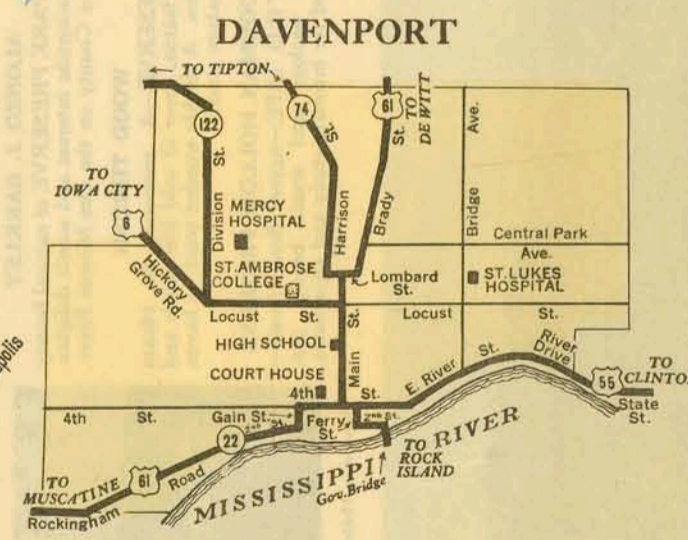
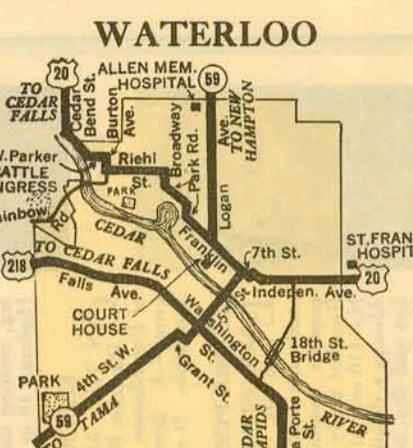


OFFICIAL MAP
PRIMARY ROAD SYSTEM

STATE OF IOWA
SEPT. 1, 1932

Prepared by Iowa Highway Commission

SCALE OF MILES



LEGEND

U. S. AND PRIMARY ROADS		General	
Condition - Jan. 1, 1932	Mileage on Primary Roads this year	State Parks	River or Stream
Paved	3,803.6 Miles	Point of Interest	Lake
Graveled	3,055.8 "	Bridge	Ferry
Graded	280.8 "	County Trunk Roads	Unimproved
Unimproved	634.6 "	Improved	Probably Under Construction
Probably Under Construction	000.0 "		

Cities and Towns	
Des Moines	Height and weight of letters indicate population
Council Bluffs	County Seats
Davenport	(100,000 or over)
Cedar Falls	(50,000 to 100,000)
Madison	(10,000 to 50,000)
Cambridge	(0 to 10,000)

