

CITIES AND TOWNS

OF IOWA—Alphabetical Index

Table listing cities and towns in Iowa with columns for Name, Population, and Location.

CITIES AND TOWNS—Continued

Continuation of the cities and towns list.

CITIES AND TOWNS—Continued

Continuation of the cities and towns list.

CITIES AND TOWNS—Continued

Continuation of the cities and towns list.

WHILE THE NUMBER OF PEOPLE WHO CAN'T READ IS APPALLING

Advertisement for IOWA STATE HIGHWAY MAP 1932, featuring a map and text about literacy and safety.

IOWA STATE HIGHWAY MAP 1932

Advertisement for IOWA STATE HIGHWAY COMMISSION, AMES, IOWA, showing primary roads and county trunk roads.

CITIES AND TOWNS—Continued

Continuation of the cities and towns list.

CITIES AND TOWNS—Continued

Continuation of the cities and towns list.

CITIES AND TOWNS—Continued

Continuation of the cities and towns list.

CITIES AND TOWNS—Continued

Continuation of the cities and towns list.

ATTENTION MOTORISTS

Advertisement for IOWA STATE HIGHWAY MAP 1932, focusing on motorist attention and safety.

ADDITIONAL POINTS OF INTEREST

Advertisement for IOWA STATE HIGHWAY MAP 1932, listing additional points of interest.

CITIES AND TOWNS—Continued

Continuation of the cities and towns list.

CITIES AND TOWNS—Continued

Continuation of the cities and towns list.

CITIES AND TOWNS—Continued

Continuation of the cities and towns list.

CITIES AND TOWNS—Continued

Continuation of the cities and towns list.

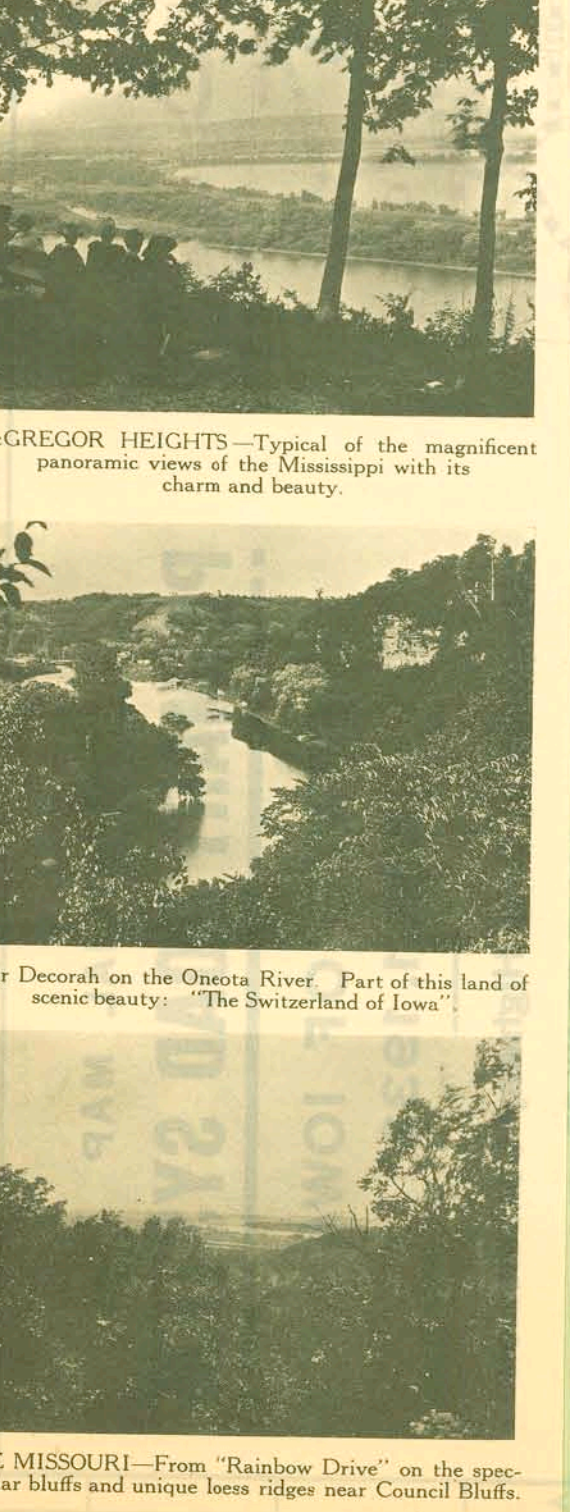
STATE PARKS OF IOWA

Table listing state parks in Iowa with columns for Name, Location, and Description.

MEANDERING LAKES

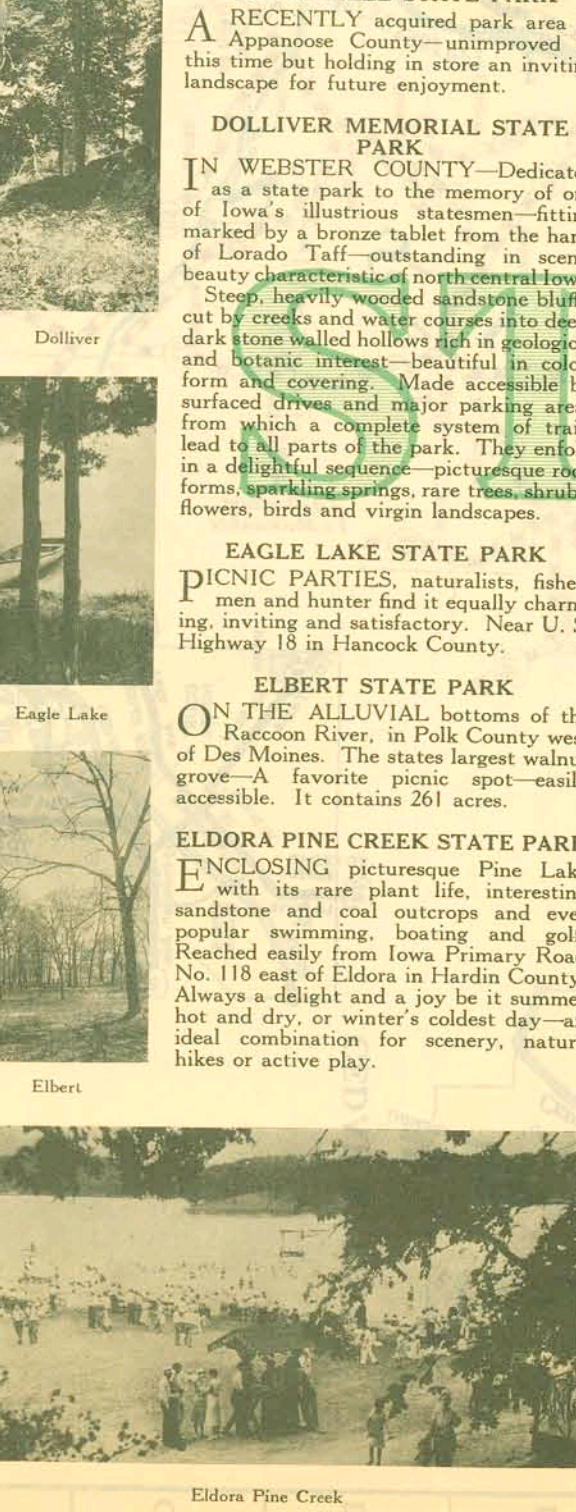
Table listing meandering lakes in Iowa with columns for Name, Location, and Description.

WEST OKOBOJI



WEST OKOBOJI—One of the most beautiful blue-water lakes of the world. Part of "The Iowa Great Lakes."

AMBROSE A. CALL STATE PARK



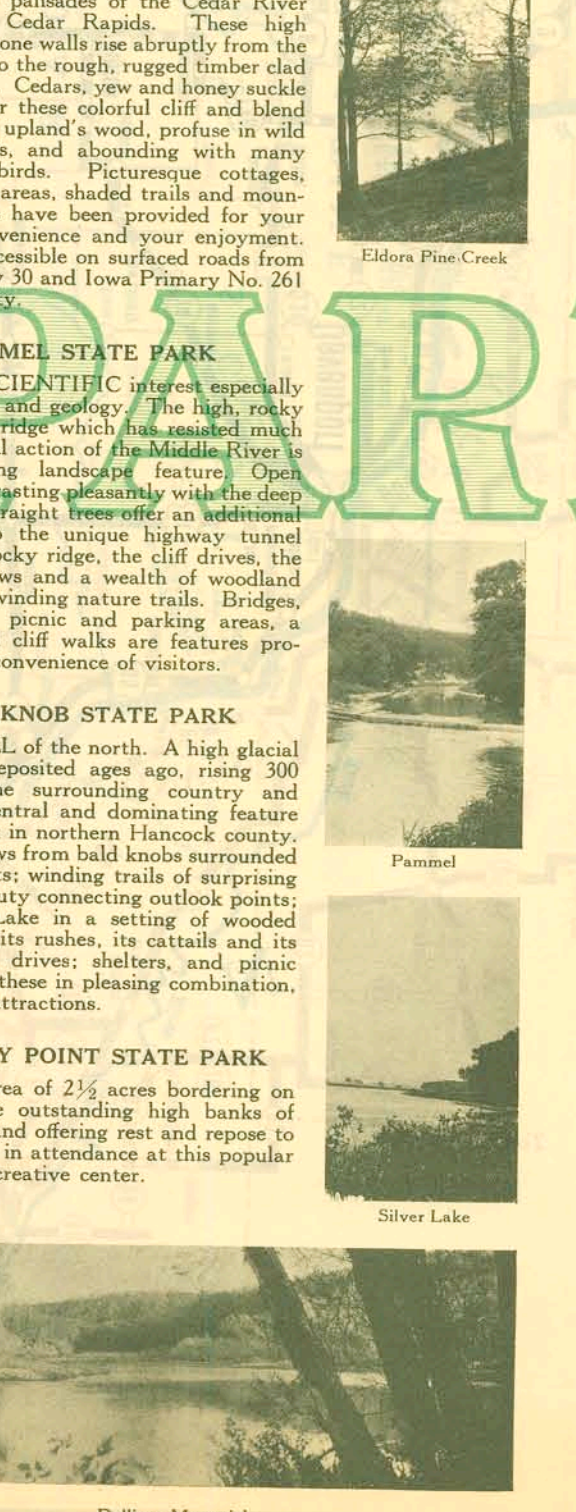
AMBROSE A. CALL STATE PARK—A park whose wealth of natural beauty in forest, wild flowers, shaded meadows and upland views invites you to the banks of the east fork of the Des Moines River in Keosauqua County.

FARMINGTON STATE PARK



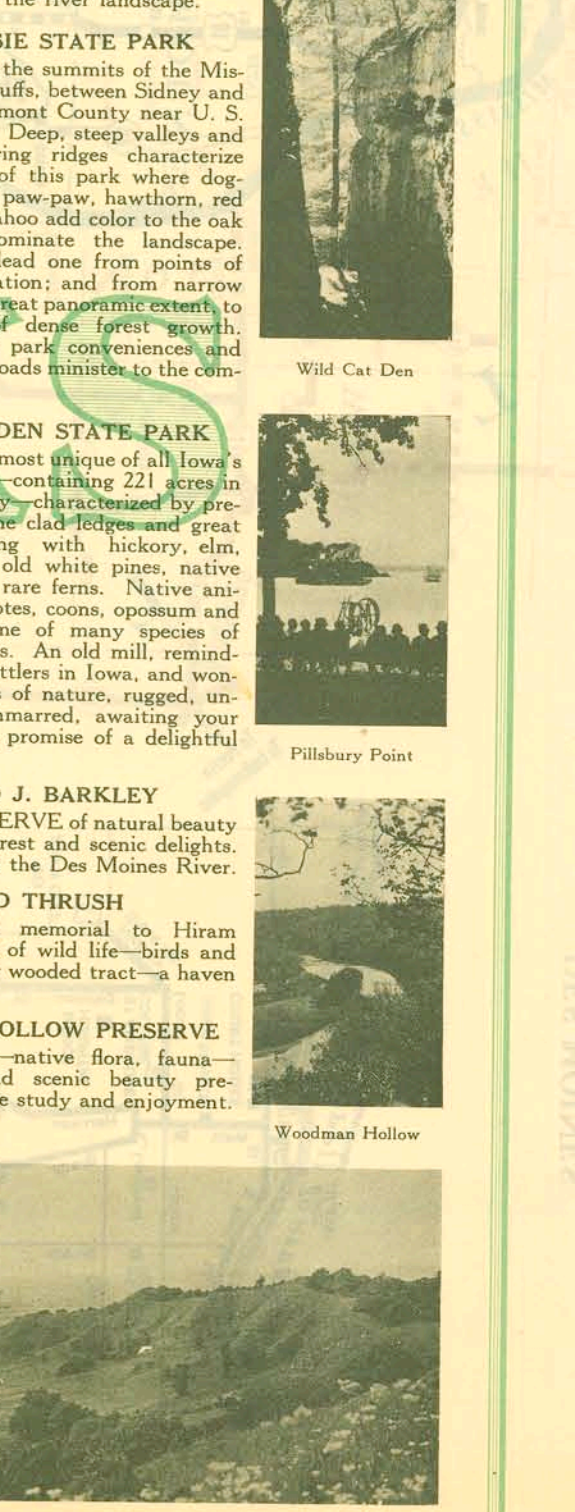
FARMINGTON STATE PARK—A wooded hillside by the highway in a Hardin County—wild ferns and flowers shaded picnic grounds, camp stoves and shelter.

LEPLEY STATE PARK



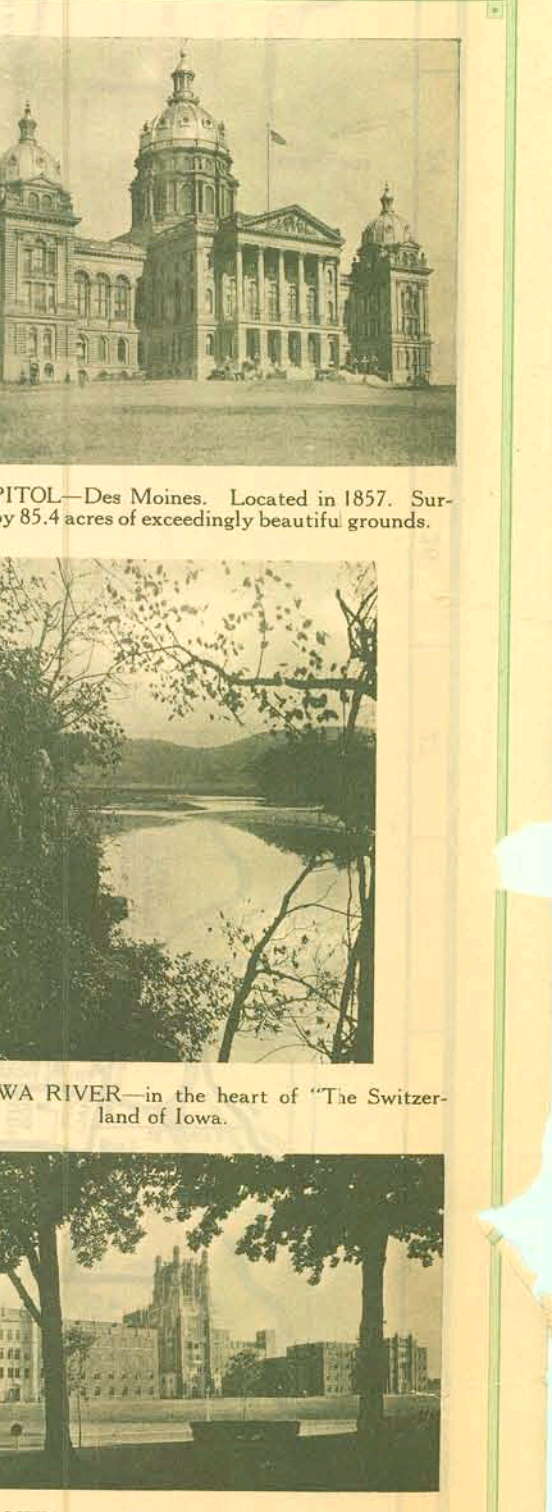
LEPLEY STATE PARK—A wooded hillside by the highway in a Hardin County—wild ferns and flowers shaded picnic grounds, camp stoves and shelter.

RICE LAKE STATE PARK




RICE LAKE STATE PARK—A beautiful lake shore park of 51 acres in Winneshiek County—abundant in hard maple, oak, elm and hickory—forming groves bordered by flowering shrubs and carpeted with spring wild flowers.

WALL LAKE STATE PARK



WALL LAKE STATE PARK—A GROVE OF tall white pine trees, a natural beauty spot accessible by a drive from Iowa Primary State Highway 15. The simple shelter and picnic facilities, the proximity to the Lake and its inviting shade make it a popular place in this section of Iowa.

BACKBONE STATE PARK



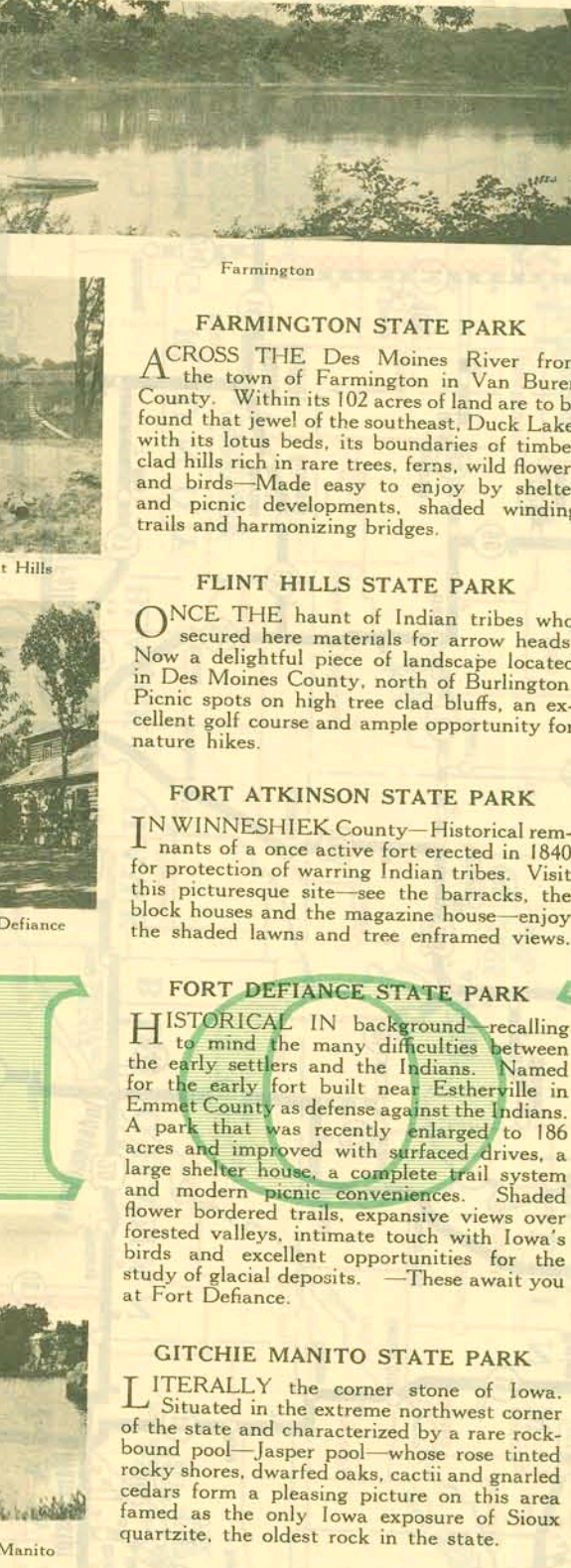
BACKBONE STATE PARK—THE LARGEST of Iowa's State Parks with an acreage of 1,287 located in northwestern Delaware County. The limestone ridge, long since carved by spring fed streams, presents a fine view of the many turreted outcrops, pine crowned heights and ever interesting caverns which overlook the Maquoketa and give character to the park.

BELLEVEUE STATE PARK



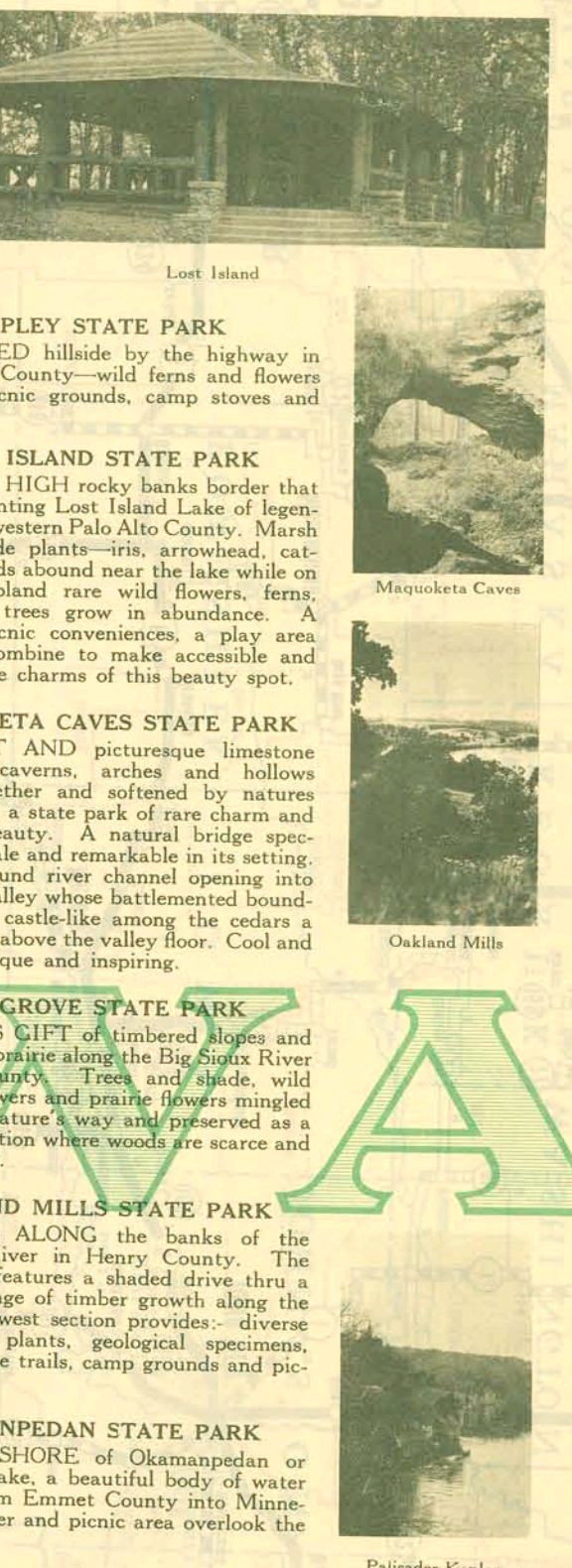
BELLEVEUE STATE PARK—ON THE MISSISSIPPI at Bellevue in Jackson County—where from high bluffs, inspiring views of this historic river country are made accessible and enjoyable by well kept cliff drives, a club house, picnic conveniences and a fine view.

FORT ATKINSON STATE PARK



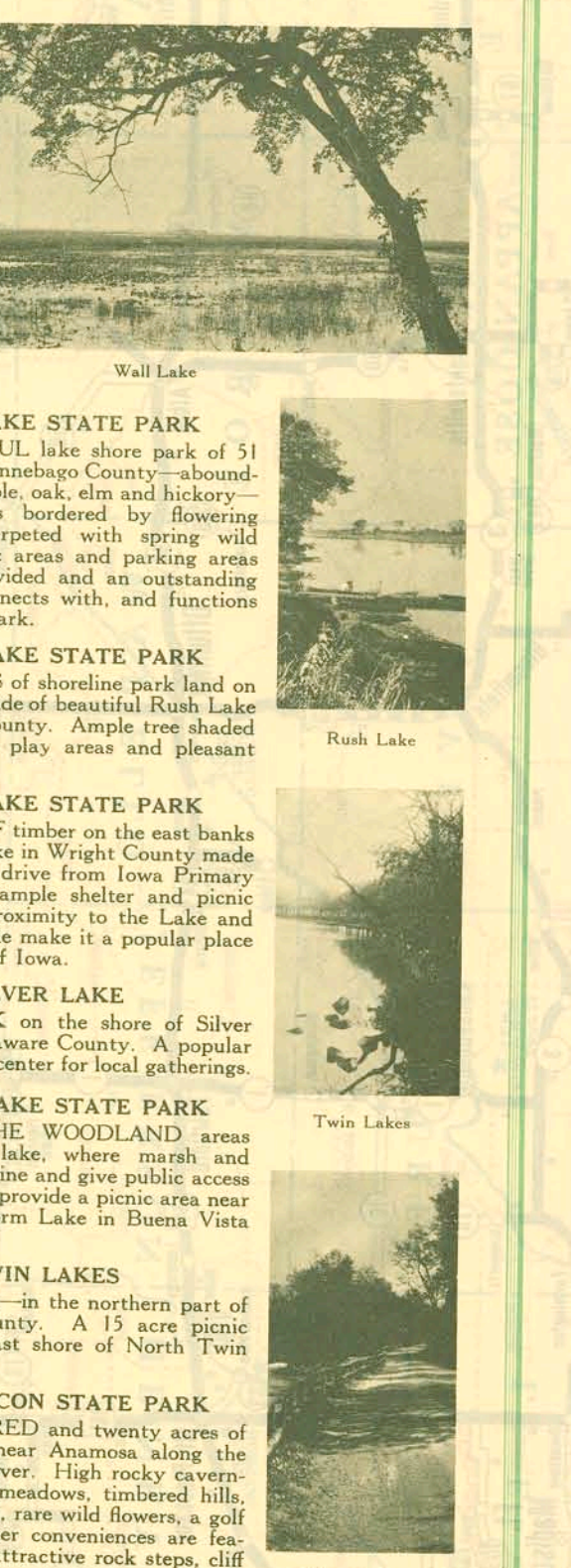
FORT ATKINSON STATE PARK—IN WINNEBIEG COUNTY—Historical remains of a once active fort erected in 1840 for protection of western Indian tribes. This picturesque site—see the barracks, the block houses and the magazine—enjoy the shaded lawn and tree framed views.

OAK GROVE STATE PARK



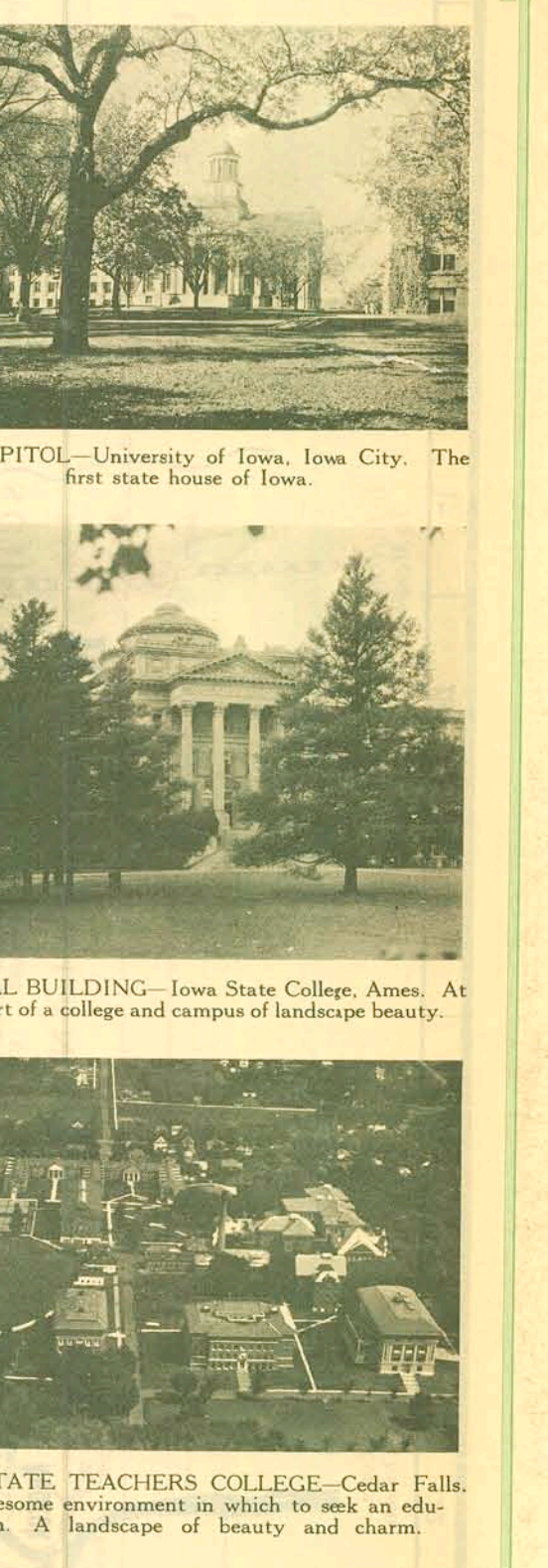
OAK GROVE STATE PARK—NATURE'S GIFT of timbered bluffs and rippling rapids along the Big Sioux River in Emmet County—wild flowers and ferns, wild prairie flowers and native plants mingled together in a section where woods are scarce and oak is rare.

SILVER LAKE STATE PARK




SILVER LAKE STATE PARK—A STATE PARK on the shores of Silver Lake in Delaware County. A popular picnic spot and center for local gatherings.

STORM LAKE STATE PARK



STORM LAKE STATE PARK—ONE OF THE WOODLAND areas in Iowa—rich in natural beauty, and shore land combine and give public access to this lake and provide a picnic area near the town of Storm Lake in Buena Vista County.

THEODORE F. CLARK STATE PARK



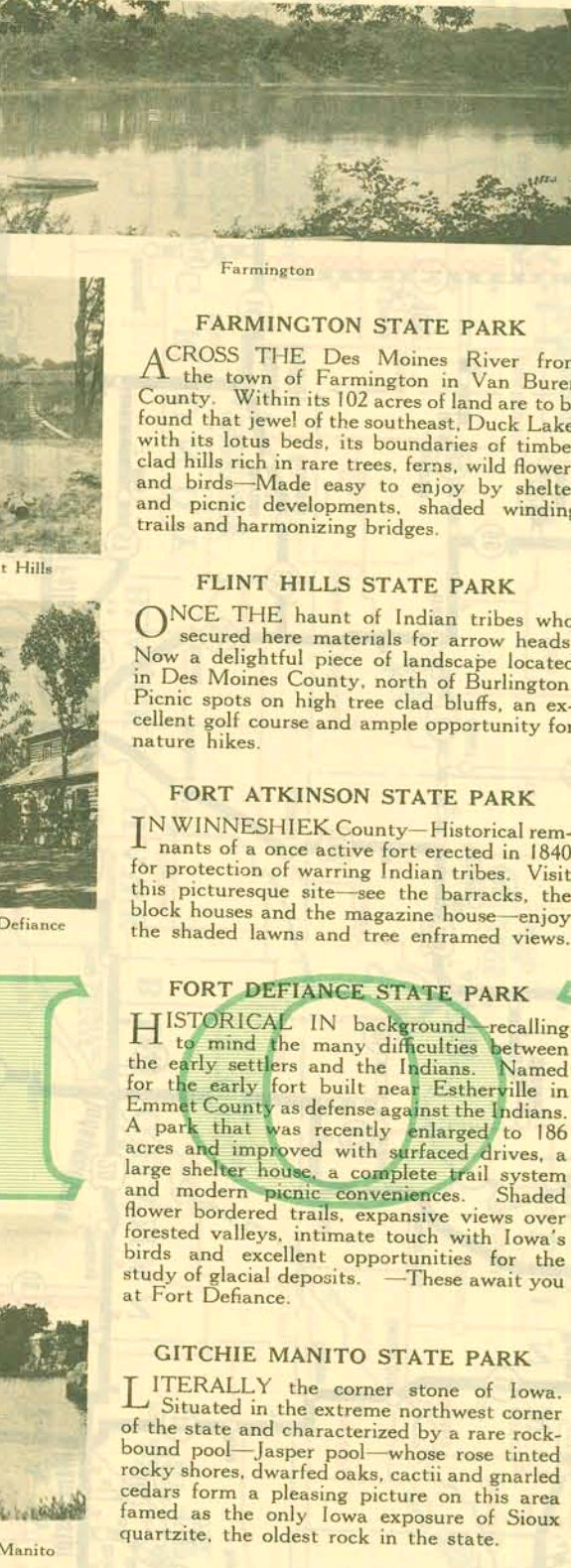
THEODORE F. CLARK STATE PARK—IN northwestern Tama County where part of the alluvial bottom of Wall Creek has been preserved with its abundant shade, native wild flowers and rose of sharon.

CLEAR LAKE STATE PARK



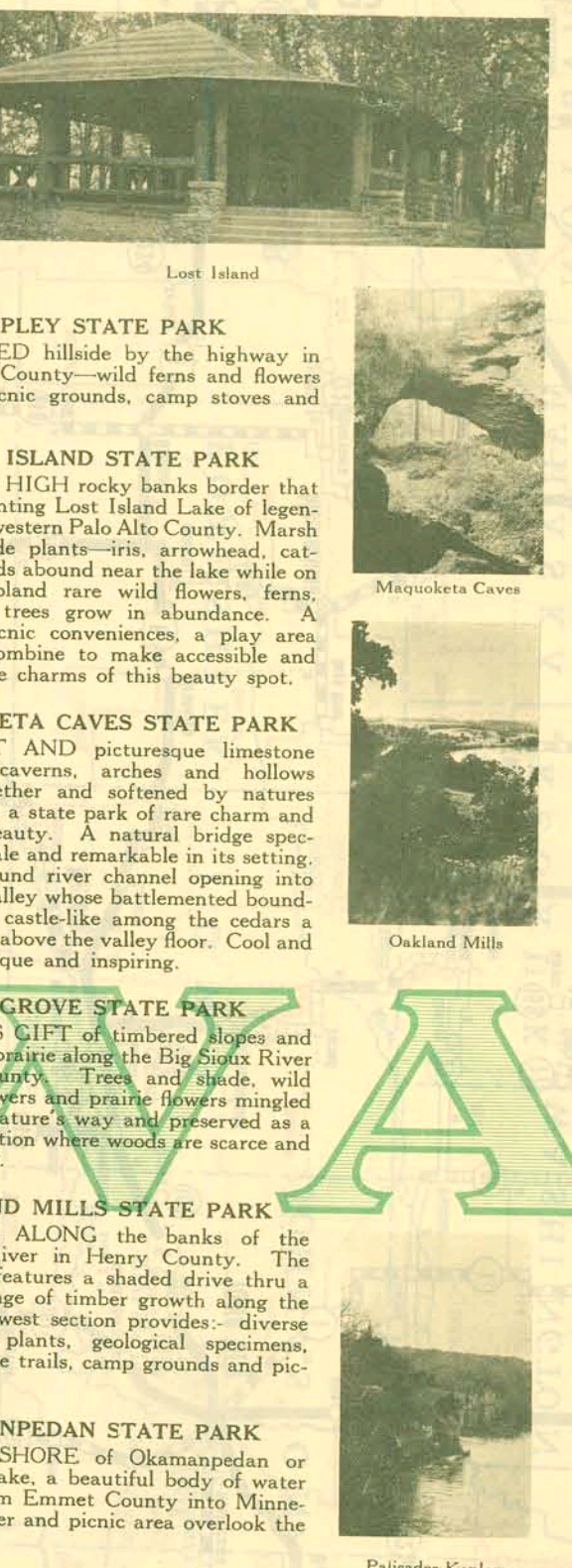
CLEAR LAKE STATE PARK—LETO ONLY 27 acres in extent, it combines active recreation on sandy lake shores with the more passive forms derived from nature study on trails in the adjacent marsh areas and upland woods.

GITCHIE MANITO STATE PARK



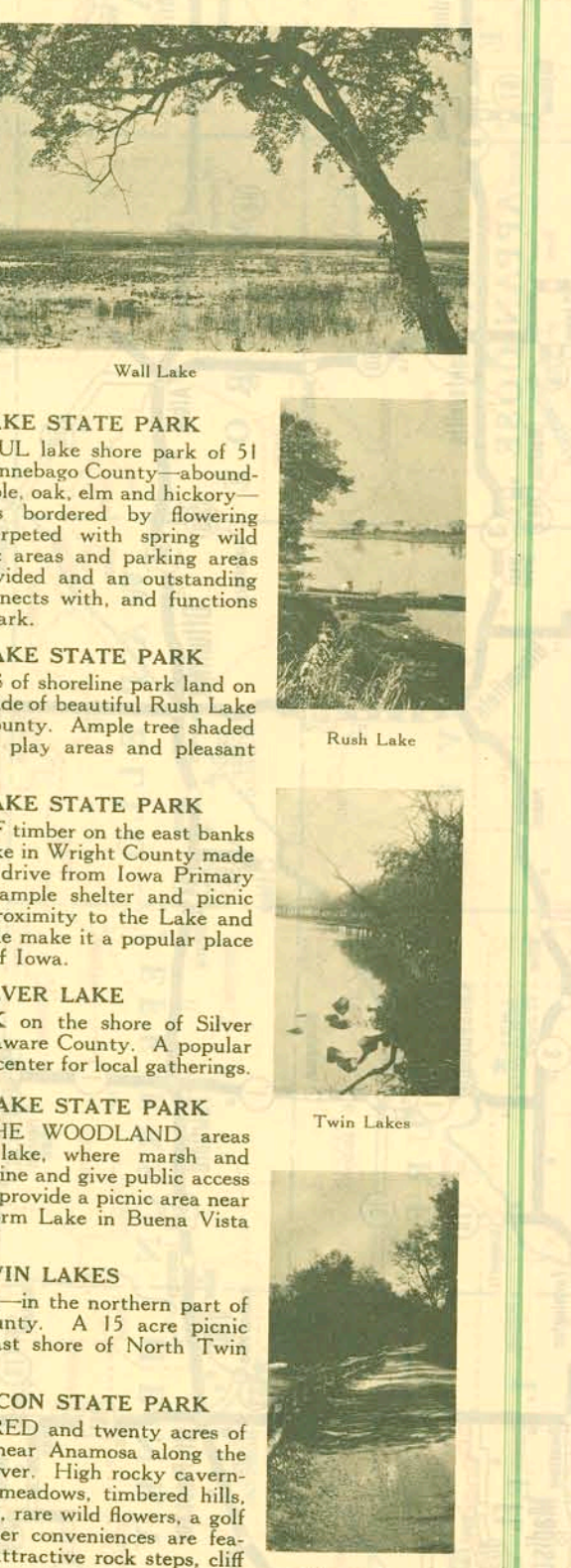
GITCHIE MANITO STATE PARK—LITERALLY the corner stone of Iowa, of the state and characterized by a rare rock-bottomed pool—laser pool—whose rose tinted rocky shores dwarfed the rugged granite ledges form a pleasing picture in this area famous for its quartzite and granite.

KING TRACT STATE PARK



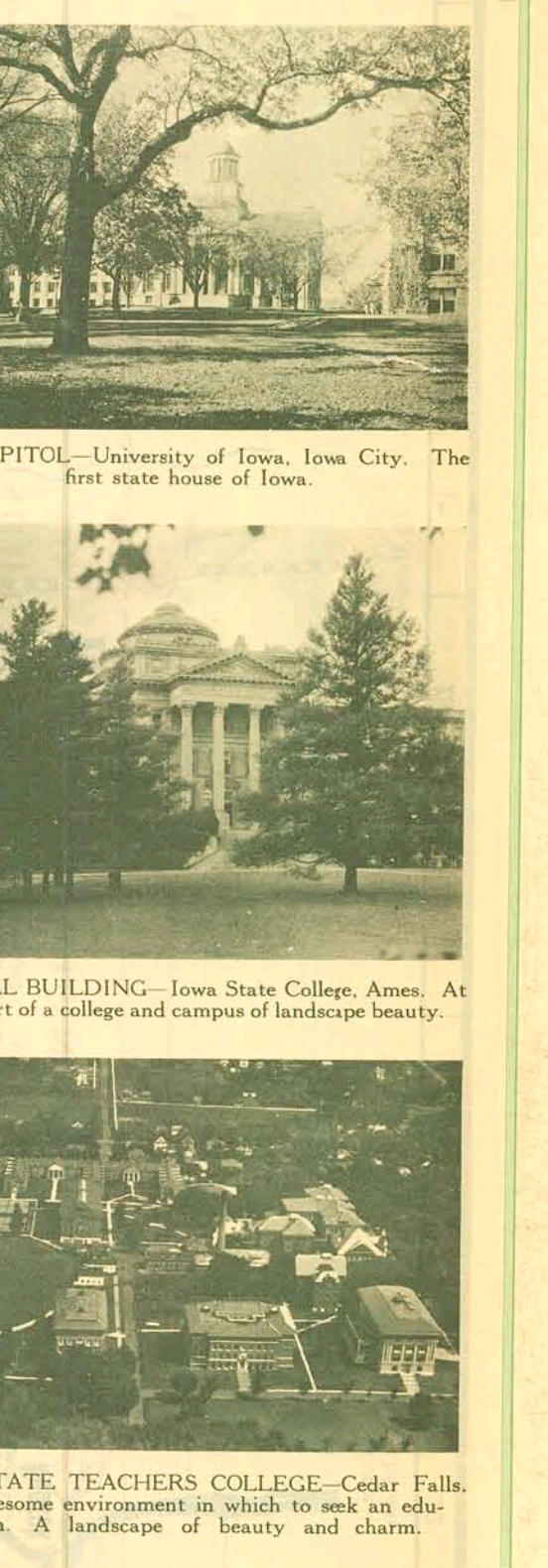
KING TRACT STATE PARK—A FASCINATING wood-land area in Guthrie County, northwest of Guthrie Center. It contains remnants of the prairie roads of 1840, ruins and fields of scientific interest and pleasant picnic grounds.

LACEY-KEOUSAQUA STATE PARK




LACEY-KEOUSAQUA STATE PARK—the second largest state park in Iowa covers 1222 acres of land in Van Buren County borders the Des Moines River for five miles at the great horse-shoe bend near Keosauqua. Tree covered bluffs along the river, gorge, cliffs, Indian mounds, old Indian camp grounds, early historic landmarks, rare plants and animals all combine to offer Iowa's best preserved native landscape.

THE LEDGES STATE PARK



THE LEDGES STATE PARK—ONE OF THE most picturesque of all Iowa's State Parks—presenting a kaleidoscopic picture of wooded lands, and great sandstone ledges rising to heights of over a hundred feet above the valley floor of Peace Creek and the Mouse River in Boone County. Wonderful views for miles and miles from atop the bluffs—a endless variety of plant and bird life—rare and native, deer, coyote, fox, raccoon, etc.—and a fine trail for hikers, and modern park developments for your pleasure and convenience. For a more complete description of the park, see "The Ledges State Park" in the "Iowa State Park Book."

LEWIS AND CLARK STATE PARK



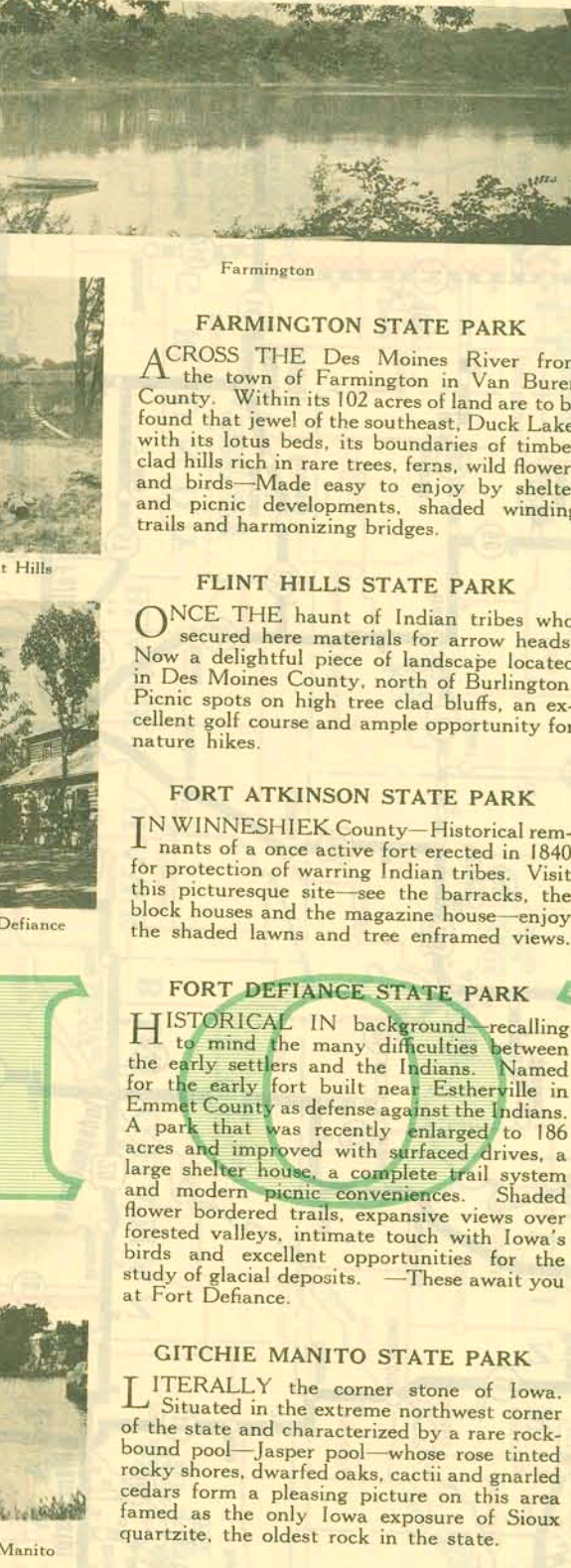
LEWIS AND CLARK STATE PARK—H combined in a 315 acre beauty of scenic and historic interest in Boone County in Iowa. Nearby is the historic site of the Lewis and Clark Expedition. Former reclamation of lands and timber, including Blue Lake, fishing and picnic facilities.

LIBERTY STATE PARK



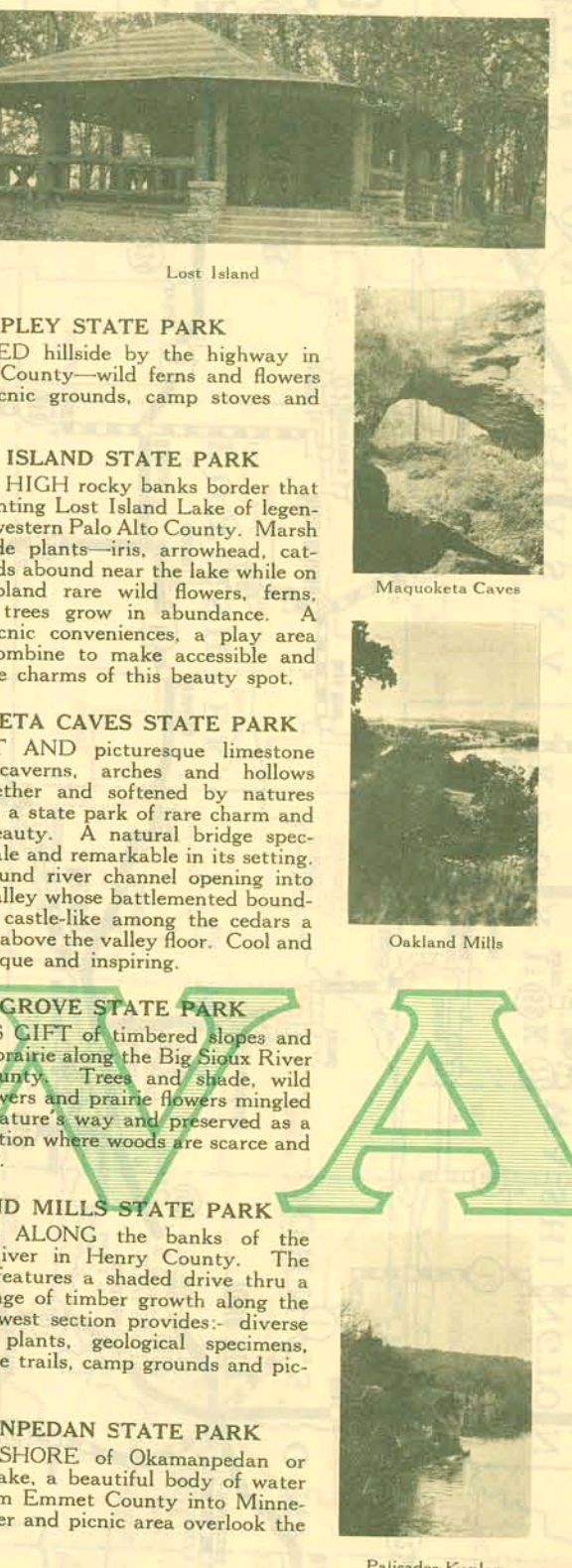
LIBERTY STATE PARK—ON THE ALLUVIAL bottom of the Racoon River, in Polk County west of Des Moines. The state's largest wild grape—favorite picnic area—usually accessible. It contains 261 acres.

ELDORA PINE CREEK STATE PARK



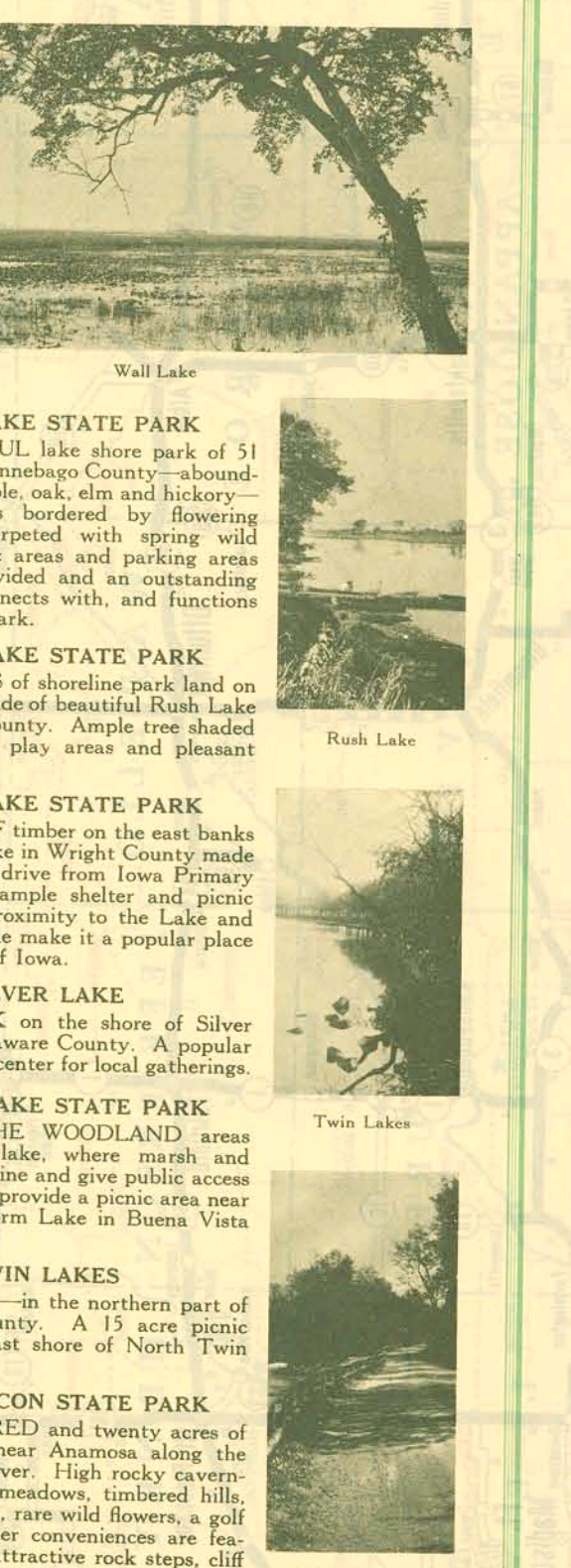
ELDORA PINE CREEK STATE PARK—ENCLOSING picturesque Pine Lake with its rare plant life, interesting sandstone and coal outcrops and ever popular swimming, boating and golf. Reached easily from Iowa Primary Road No. 118 east of Eldora in Hardin County. Always a delight as a joy to be summer hot and dry, or winter's coldest day—an hikes or active hike.

PILLSBURY POINT STATE PARK



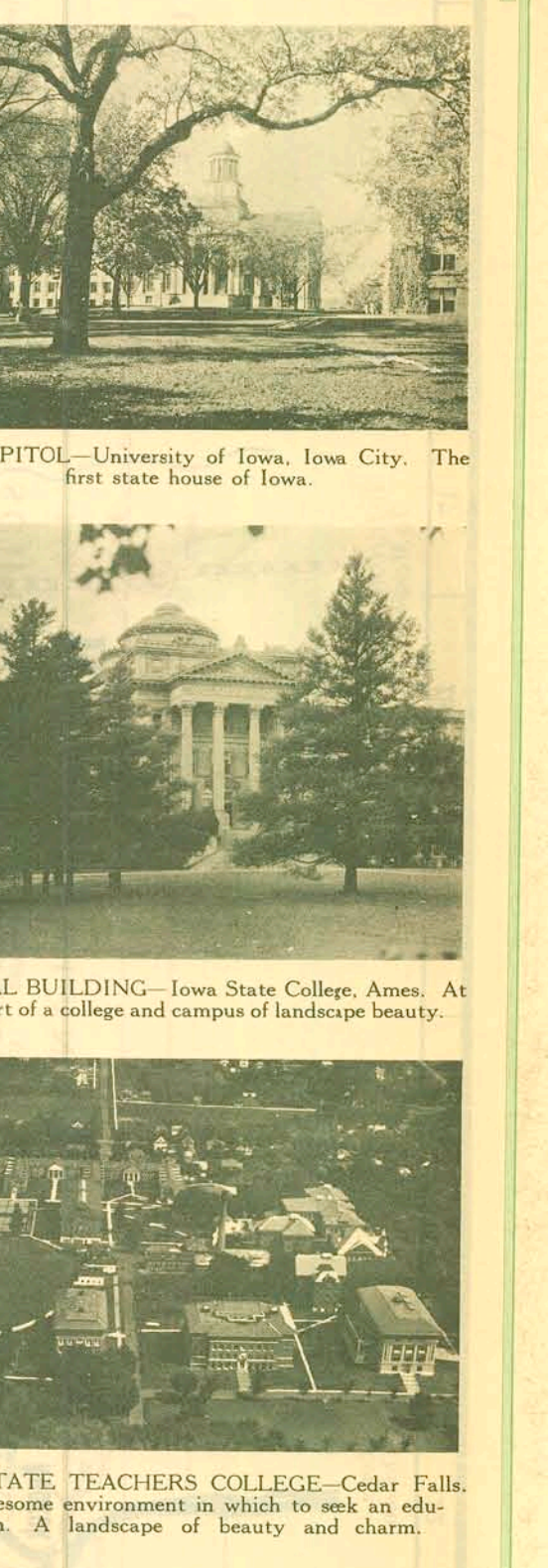
PILLSBURY POINT STATE PARK—A SMALL area of 2 1/2 acres bordering on the east of outstanding high bluffs of the West Okoboji in attendance at this popular historic and recreation center.

WASSON STATE PARK




WASSON STATE PARK—ONE OF THE most picturesque of all Iowa's State Parks—containing 221 acres in Muscatine County—characterized by picturesque bluffs, a fine view of the river, and a wealth of native plants and animals.

WILD CAT DEN STATE PARK



WILD CAT DEN STATE PARK—ONE OF THE most picturesque of all Iowa's State Parks—containing 221 acres in Muscatine County—characterized by picturesque bluffs, a fine view of the river, and a wealth of native plants and animals.

MC GREGOR HEIGHTS



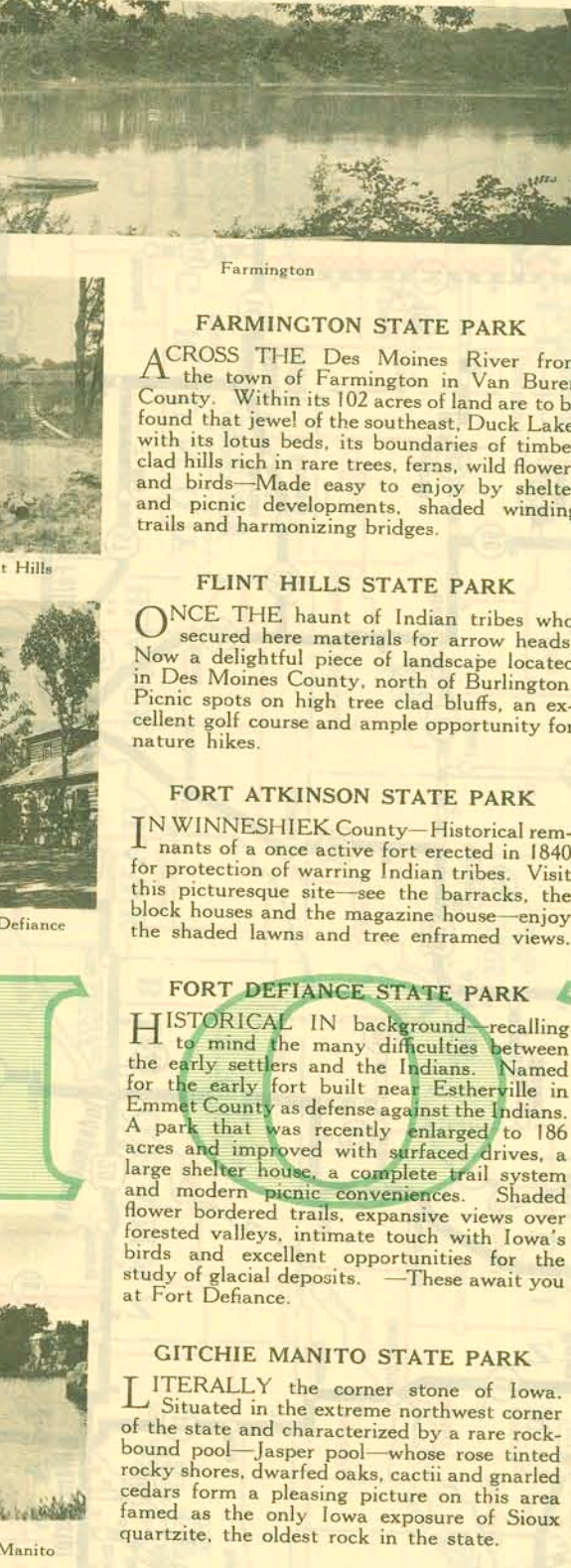
MC GREGOR HEIGHTS—Typical of the magnificent panoramic views of the Mississippi with its chain and bluffs.

CENTENNIAL STATE PARK



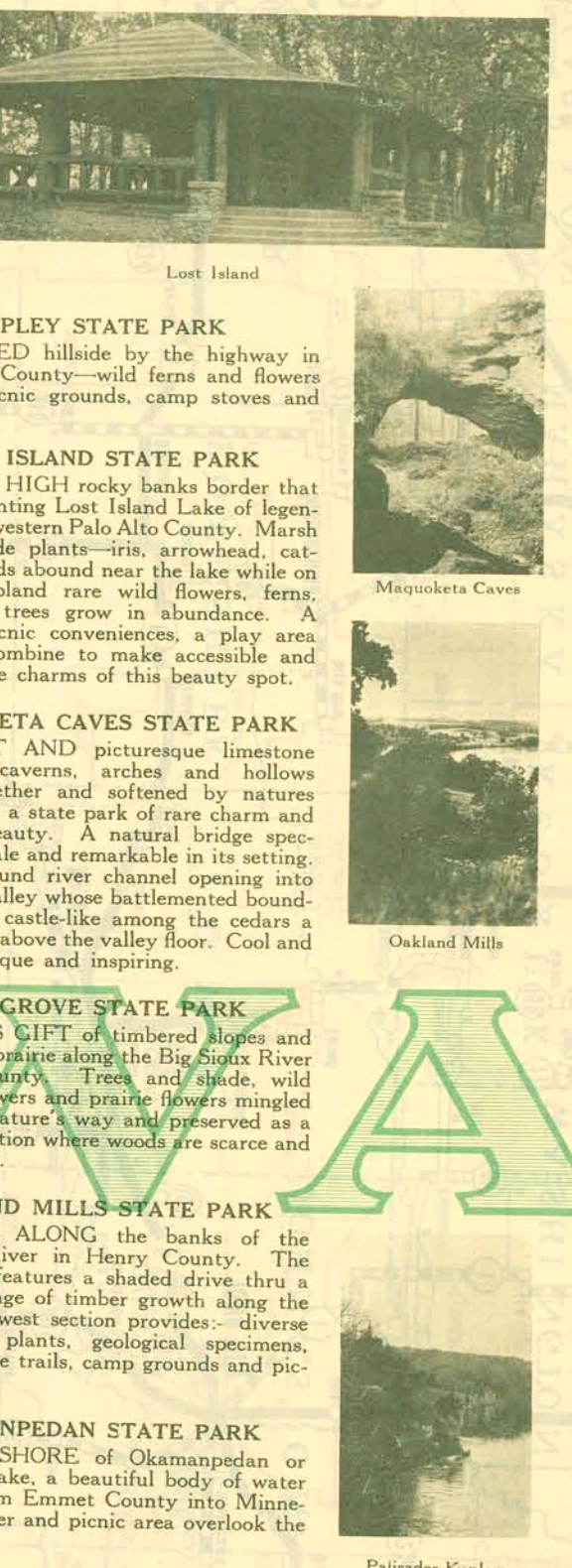
CENTENNIAL STATE PARK—A RECENTLY acquired park area in Anneson County—unimproved at this time but holding in store an inviting landscape for future enjoyment.

DOLLIVER MEMORIAL STATE PARK



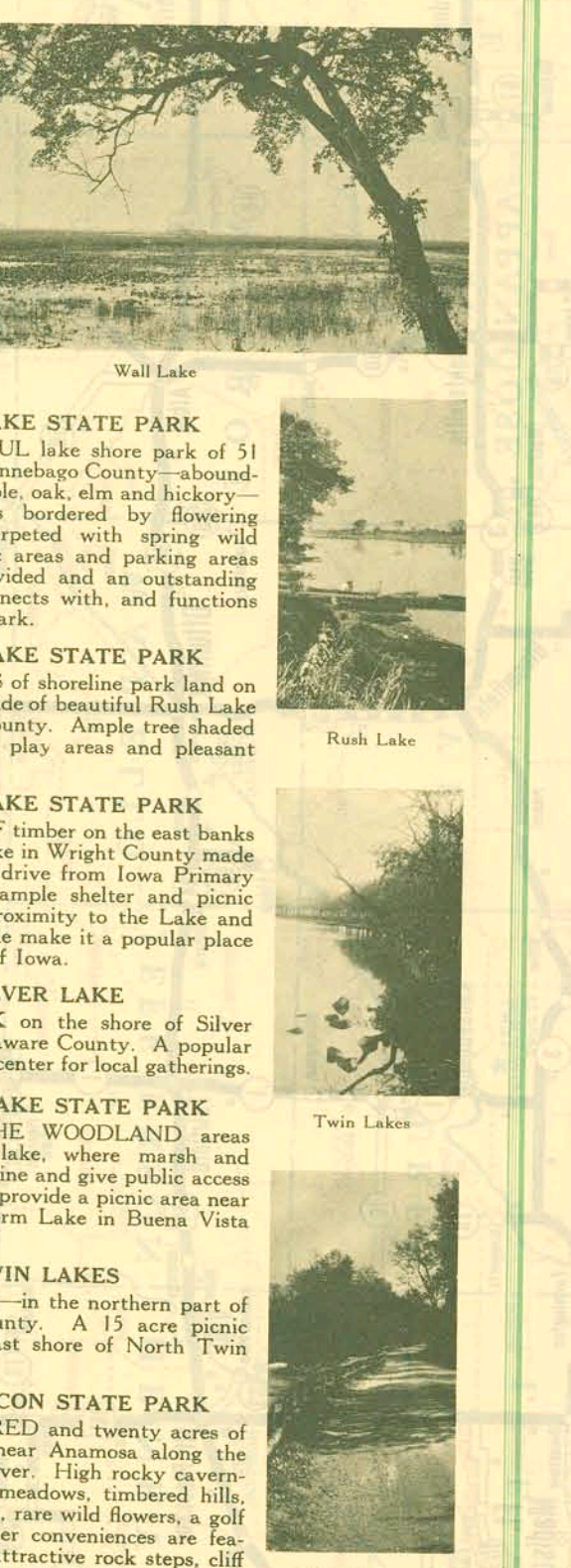
DOLLIVER MEMORIAL STATE PARK—IN WEBSTER COUNTY—Dedicated as a state park to the memory of one of Iowa's illustrious statesmen—fitting marked by a bronze tablet from the hands of Lorenzo Tallie—outstanding in scenic beauty characteristic of the state.

EAGLE LAKE STATE PARK



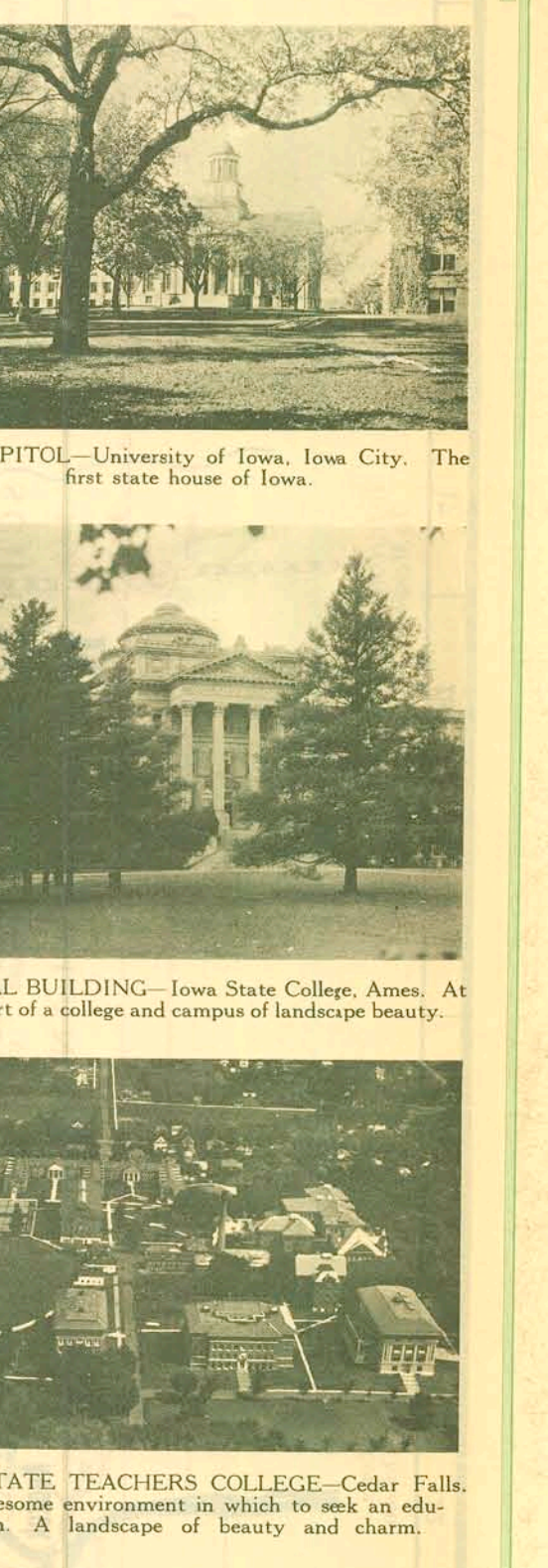
EAGLE LAKE STATE PARK—PICNIC PARTIES, naturalists, fishermen and hunters find equal pleasure in the inviting and satisfactory. Near U. S. Highway 16 in Hancock County.

WOOD THRUSH PRESERVE




WOOD THRUSH PRESERVE—HEATON, lover of wild life—birds and mammals. A thickly wooded tract—have for nature study.

UPPER IOWA RIVER



UPPER IOWA RIVER—in the heart of "The Switzerland of Iowa."

THE MISSOURI



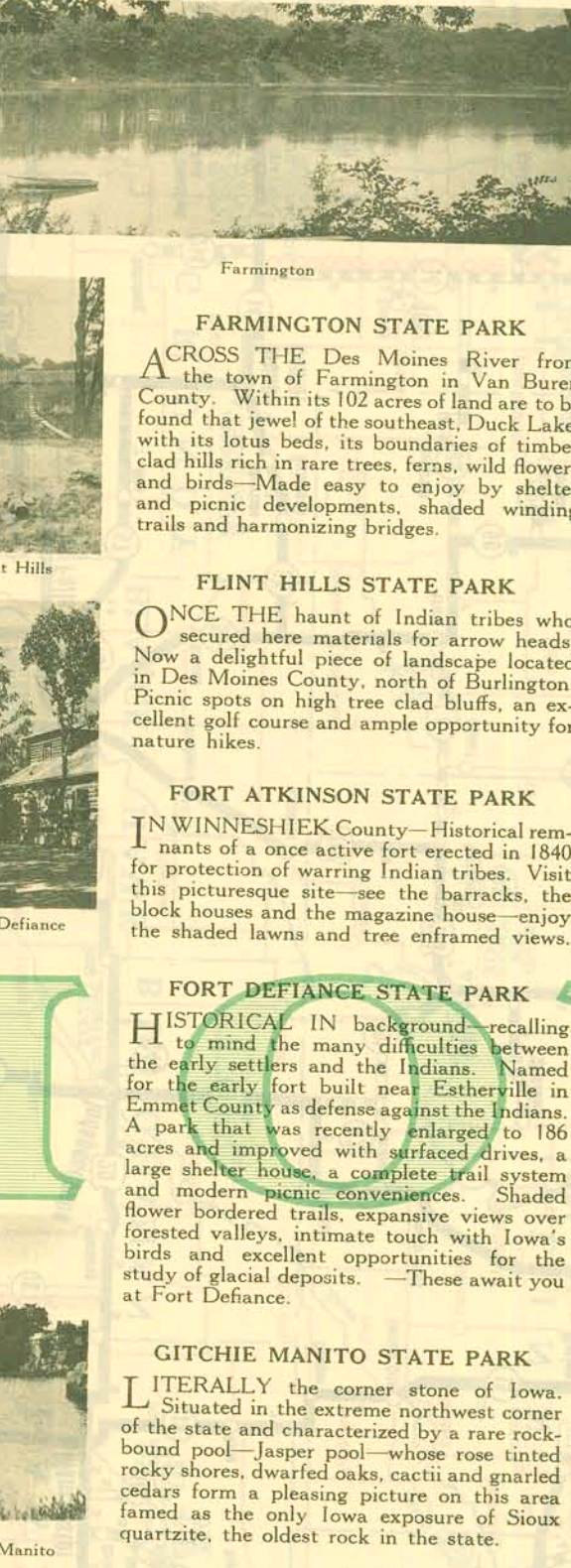
THE MISSOURI—From "Rainbow Drive" on the spectacular bluffs and unique ledges near Council Bluffs.

UNIVERSITY HOSPITAL



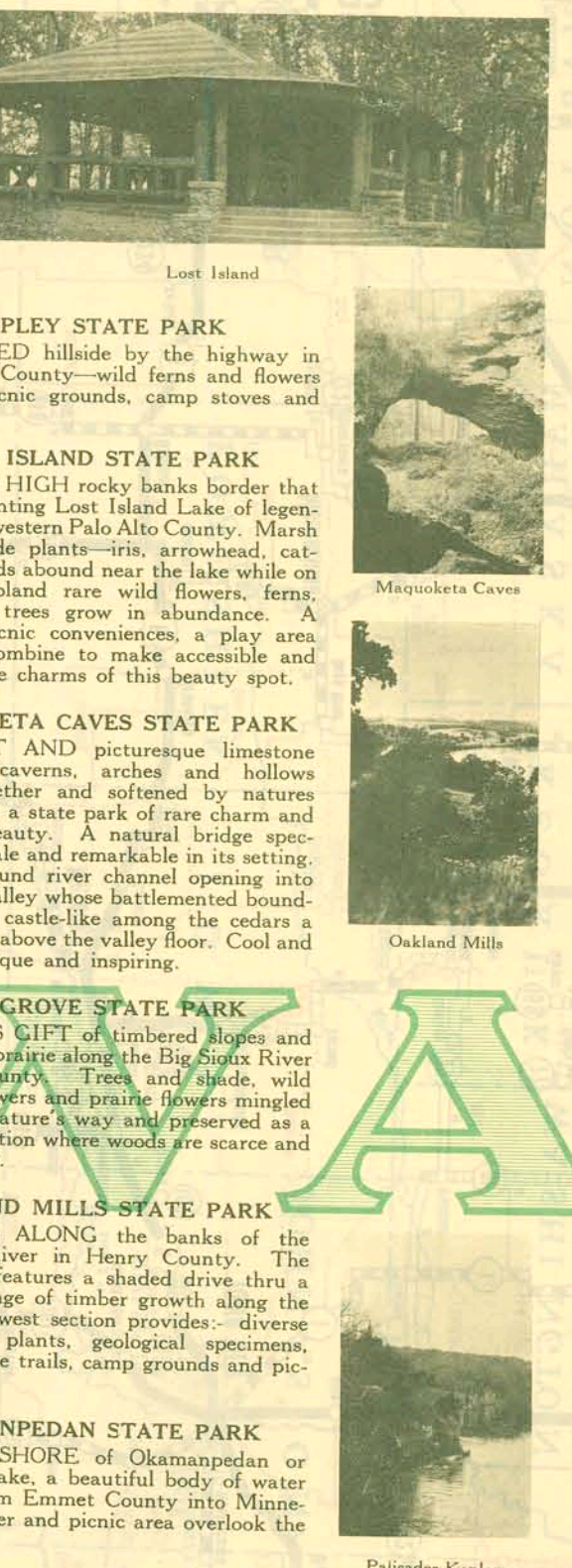
UNIVERSITY HOSPITAL—University of Iowa, Iowa City.

OLD CAPITOL



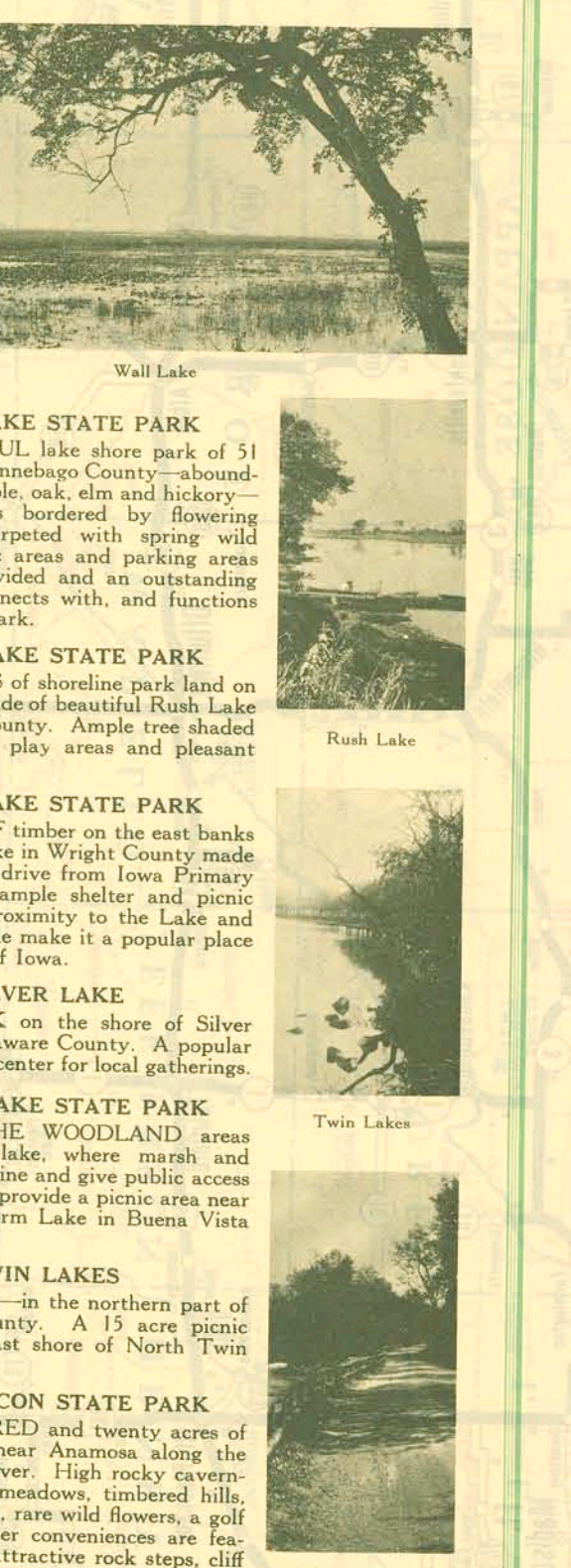
OLD CAPITOL—University of Iowa, Iowa City. The first state house of Iowa.

IOWA STATE TEACHERS COLLEGE



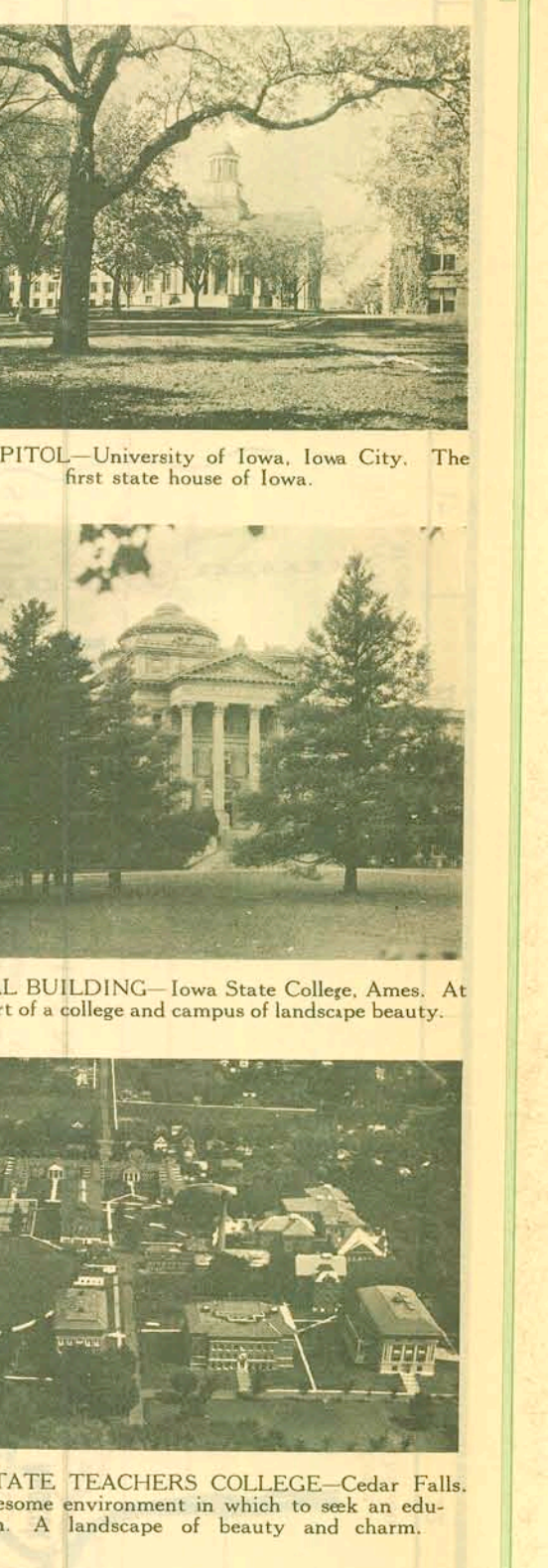
IOWA STATE TEACHERS COLLEGE—Cedar Falls. A wholesome institution in which to receive a landscape of beauty and charm.

STATE INSTITUTIONS



STATE INSTITUTIONS—List of various state institutions and their locations.

ADDITIONAL POINTS OF INTEREST



ADDITIONAL POINTS OF INTEREST—List of various points of interest and their locations.