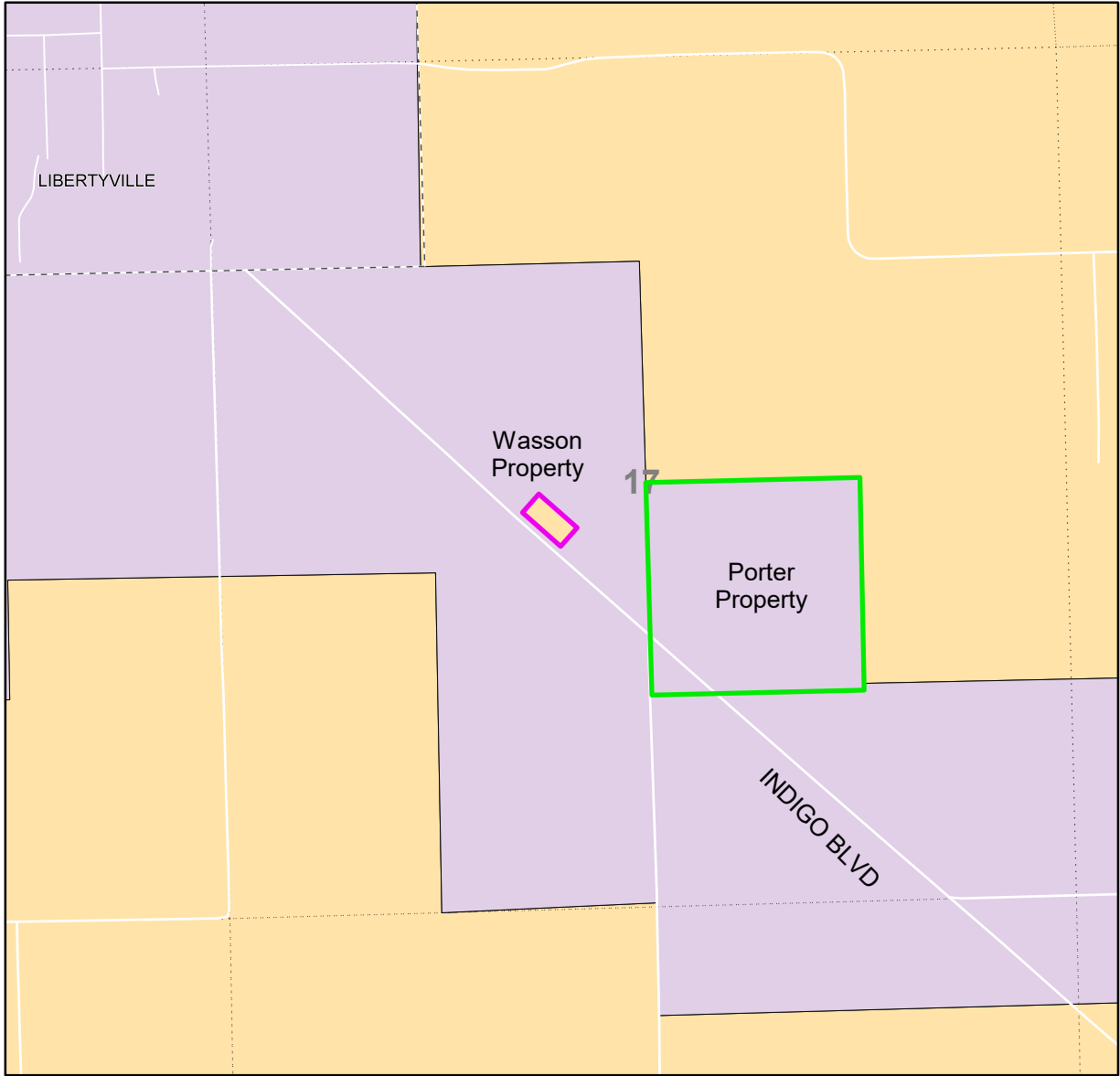


















R10W

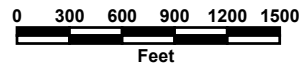



T71N

T71N

R10W

-  IPL
-  MidAmerican Energy
-  Municipal
-  REC
-  County Borders
-  New REC Boundary Since 1999
-  Other Boundary Changes Since 1999
-  Corporation Lines
-  Section Numbers
-  Section Lines
-  Quarter Lines
-  Interstate
-  Primary Roads
-  Secondary Roads
-  City Streets
-  Rail Lines



**IOWA STATE COMMERCE COMMISSION**  
**ELECTRIC SERVICE AREA REFERENCE MAP**  
 SPU-2016-0010  
 IPL - ACCESS ENERGY  
 COUNTY: JEFFERSON  
 SECTION: 17  
 TOWNSHIP: 71N  
 MAP NO. 51 - 3 - 2/2

DATE: 10/2016  
 RANGE: 10W