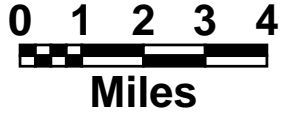
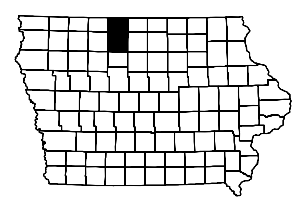



**IOWA UTILITIES BOARD
KOSSUTH COUNTY
ELECTRICAL SERVICE AREA
REFERENCE MAP**

Information as of: 01-Jan.-2013



Boundaries follow section, half section, quarter section, or natural barriers except as dimensioned.
For updates and detail maps visit:
www.state.ia.us/government/com/util/energy.
Boundary Changes since 1999:
 SPU-02-05 T-96N, R-28W, Section 17
 from IPL to Humboldt County REC
 SPU-2012-0009 Changes in T-94N-T-98N,
 R-27W-R-28W
 from Humboldt County to Midland Power

- Legend**
- New REC Boundary Since 1999
 - Other Boundary Changes Since 1999
 - Municipal
 - Interstate Power and Light Company (IPL)
 - MidAmerican Energy (MAE)
 - REC
 - Amana Society Service
 - Section Lines
 - Corporation Lines
 - See Detail Map