









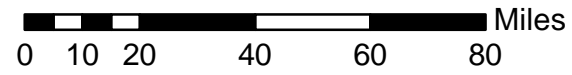


**Legend**

-  Maintenance Garages
-  A Level of Service
-  B Level of Service
-  C Level of Service
-  1
-  2
-  3
-  4
-  5
-  6

## Maintenance Level of Service Office of Maintenance



As of: 7 September 2016  
Scale: 1:2,109,285  
Coordinate System: WGS 1984 Web Mercator  
Projection: Lambert Conformal Conic  
Datum: North American 1983  
Extents: (Top) 43.634300735 dd (Bottom) 39.859766322 dd  
(Left) -97.332238304 dd (Right) -89.402447319 dd  
Project Location: W:\Highway\Maintenance\GIS\Projects  
\AreaResponsibilityMaps\DataBuild\AreaResponsMap.mxd

