

# ***RPA 12 - Region XII Council of Governments***

1009 East Anthony Street, P.O. Box 768, Carroll, IA 51401

Phone: 712-792-9914, Fax: 712-792-1751, [www.region12cog.org](http://www.region12cog.org)

Executive Director: Rick Hunsaker, [rhunsaker@region12cog.org](mailto:rhunsaker@region12cog.org)

Transportation Planner: Chris Whitaker, [cwhitaker@region12cog.org](mailto:cwhitaker@region12cog.org)

## **COMMITTEE COMPOSITION**

### ***Transportation Policy Board***

- Audubon County
- Carroll County
- Crawford County
- Greene County
- Guthrie Count
- Sac County

Each county has three (3) representatives appointed by their County Supervisors and one (1) representative appointed by COG Executive Board

- Iowa Department of Transportation (non voting)
- Federal Highway Administration (non voting)
- Federal Transit Administration (non voting)

### ***Transportation Technical Committee***

- Audubon County
- Carroll County
- Crawford County
- Greene County
- Guthrie County
- Sac County
- Carroll
- Denison
- Western Iowa Transit System representative
- Iowa Department of Transportation (non voting)
- Federal Highway Administration (non voting)
- Federal Transit Administration (non voting)



*West Stone Pier*

## **PLANNING GOALS**

- Provide a viable rural and urban road system when ever feasible.
- Develop a commuter system which moves all people to and from local economic centers.
- Utilize funding on the system that's most cost effective including technological advances, economic development, safety, and general welfare of Region.
- Develop a network which can maintain agricultural limitations and promotes economic viability of the Region.
- Continue to develop and support transportation enhancement projects.

## **PLANNING ACTIVITIES**

- Region XII/Western Iowa Transit Development Plan
- Region XII Job Access Reverse Commute Plan
- Western Iowa Transit Sytem Crawford County Transit Storage Facility Feasibility Study
- Western Iowa Transit System Greene County Transit Storage Facility Feasibility Study
- Iowa Highway 44 Coordinated Transportation and Land Use Plan
- Long Range Transportation Plan
- Transportation Improvement Program (Ongoing)
- Transportation Planning Work Program (Ongoing)
- Public Participation Plan (Ongoing)
- Newsletters/Website (Ongoing)
- Transportation Enhancement Process
- Surface Transportation Program Process

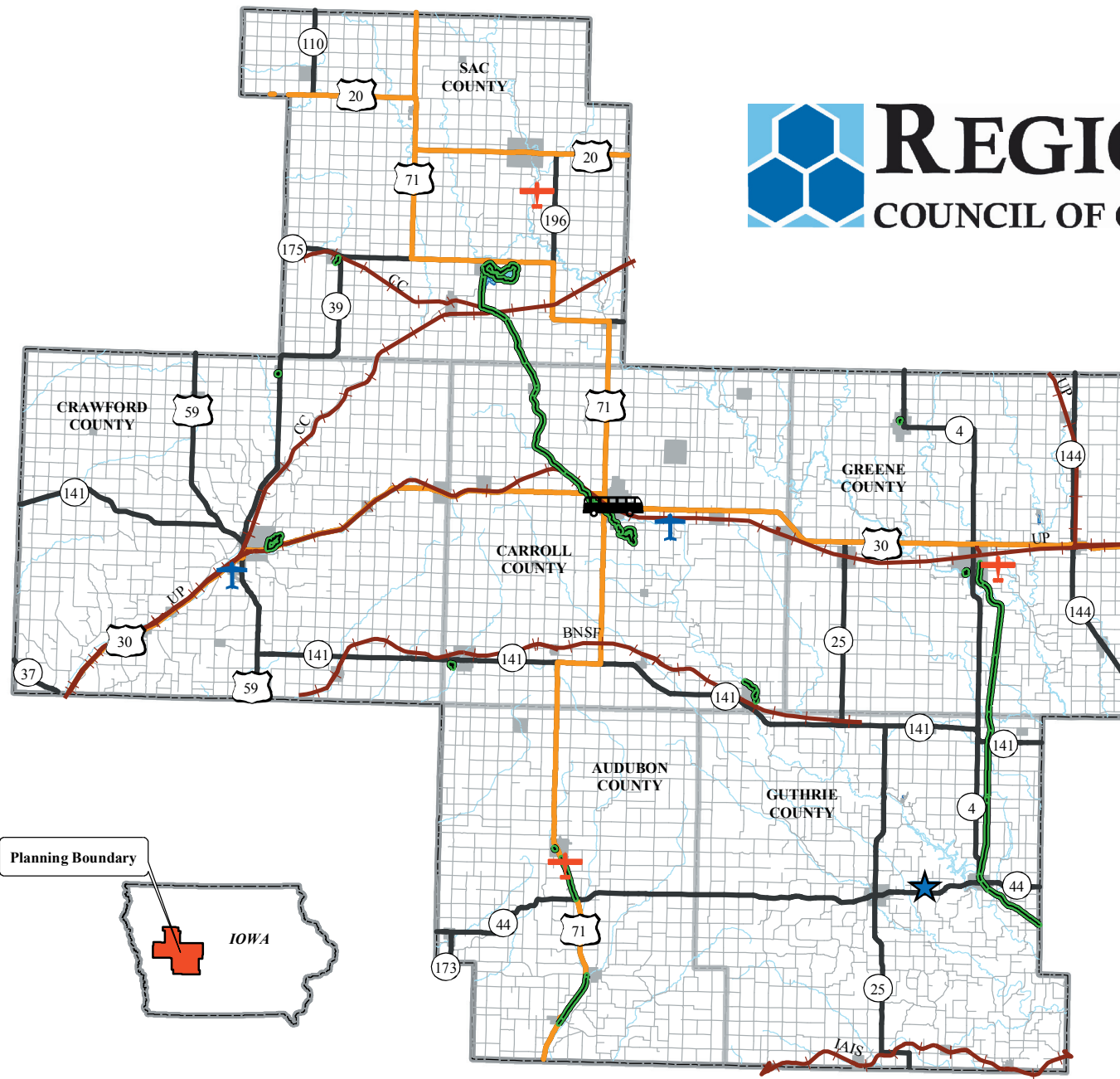


*Historic Train Depot, Carroll*



# REGION XII

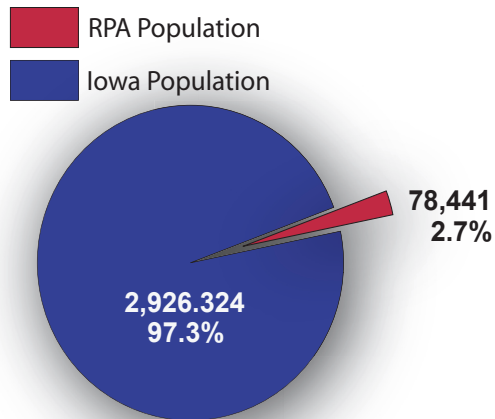
## COUNCIL OF GOVERNMENTS



# DEMOGRAPHIC AND ECONOMIC INFORMATION

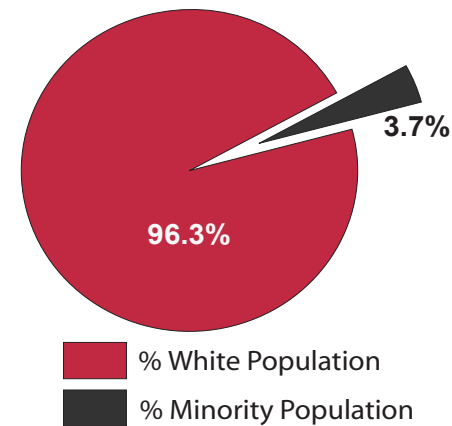
## POPULATION

Population of RPA 12 and State of Iowa



Source: US Census Bureau, 2000

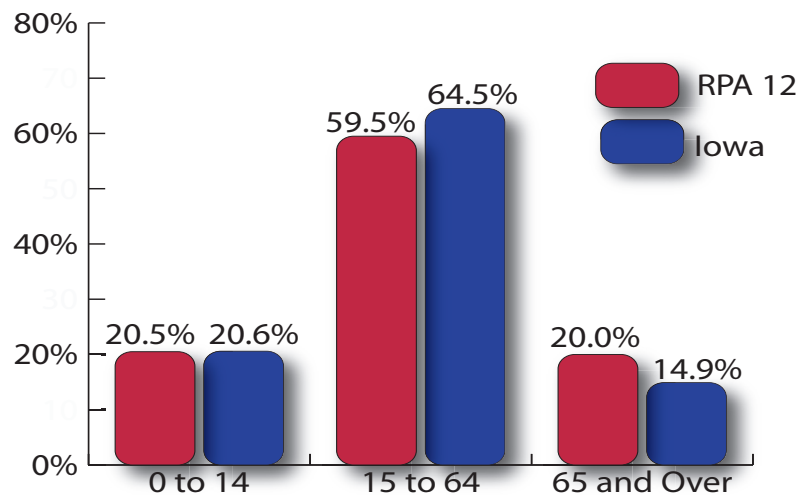
Percent Minority Population



Source: US Census Bureau, 2000

## EMPLOYMENT

Population by Age



Source: US Census Bureau, 2000

Industry Breakout by Employment

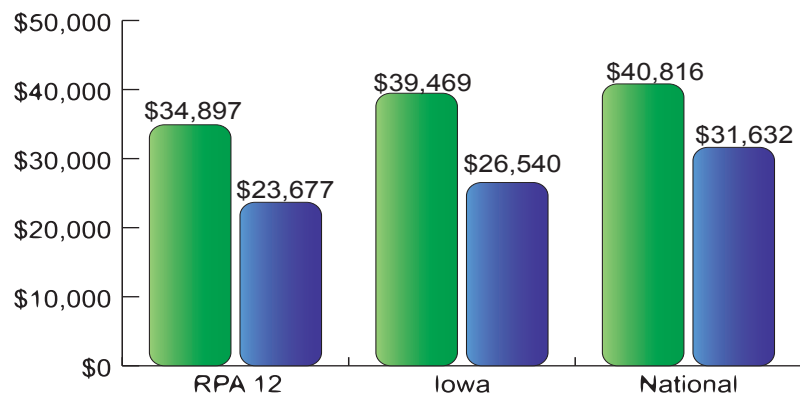


Source: Iowa Workforce Development, 2003



## Per Capita and Median Household Incomes

■ Median Household Income  
■ Per Capita Income



Source: US Census Bureau: Per Capita Income and Median Household Income, 2000

## Employment and Unemployment

Labor Force	Employment	Unemployment	Unemployment Rate (%)
43,390	41,970	1,420	3.3%

Source: Iowa Workforce Development, 2002



*US 30, Carroll*



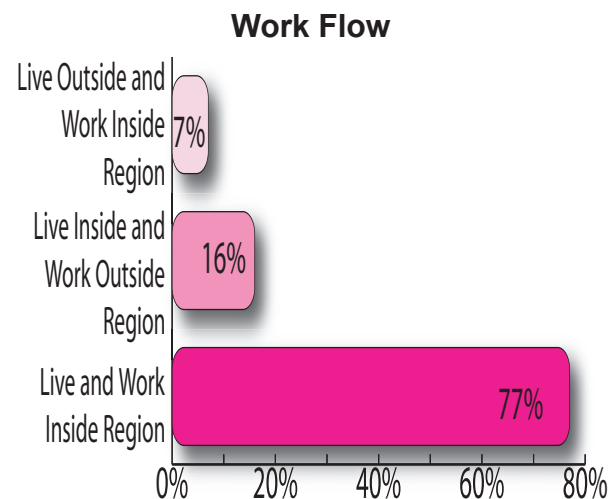
*Lincoln Highway Sign, Jefferson*



*Union Pacific Railroad, Grand Junction*

## TRAVEL TREND INFORMATION

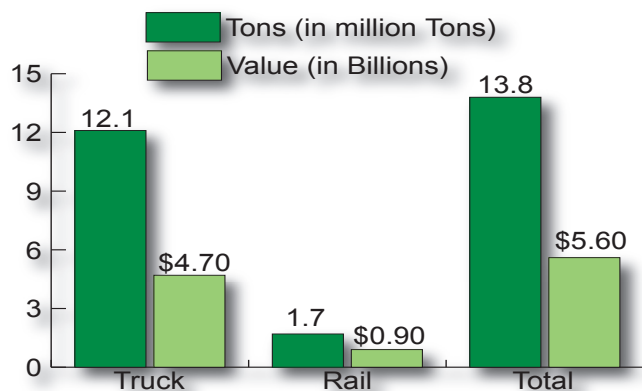
### COMMUTING PATTERNS



Source: US Census Bureau, 2000

## FREIGHT MOVEMENT

### Freight Originating and Terminating in Region



Source: Reebe and Associates, 2001

### Top Commodities

Food and Kindred Products	Lumber and Wood Products
Clay, Concrete and Glass	Petroleum

Source: Reebe and Associates, 2001

### Agricultural Products - Market Value Sold

Crops - \$454 million; 6.40% of state total  
Livestock - \$403 million; 9.40% of state total

Source: U.S. Department of Agriculture, 2002



Riverside Trail, Coon Rapids

## TRANSPORTATION FACILITIES



### AIRPORT FACILITIES

CITY	AIRPORT	AIRPORT TYPE	PRIMARY RUNWAY LENGTH FEET	NUMBER OF BASED AIRCRAFT	PILOTS WITHIN 30 MINUTE SERVICE AREA
Audubon	Audubon County	General Service	3,640	6	62
Carroll	Arthur Neu	Enhanced Airport	5,500	22	55
Denison	Denison Municipal	Enhanced Airport	5,000	16	54
Guthrie Center	Guthrie Center County Regional	Basic Service	3,400	8	99
Jefferson	Jefferson Municipal	General Service	3,200	23	94
Sac City	Sac City Municipal	General Service	4,100	13	49

Source: Iowa DOT, Office of Aviation, 2004



### PUBLIC TRANSIT PROVIDER

Agency	Ridership FFY 04	Revenue Miles FFY 04	Number of Vehicles (As of 06/30/04)
Region XII Council of Governments	255,279	1,001,460	69

Source: Iowa DOT, Office of Public Transit, FY 2004



### RAIL FACILITIES

Railroad	Classification	Mileage
BNSF Railway (BNSF)	Class I	40
Union Pacific Railroad (UP)	Class I	94
Chicago, Central & Pacific Railroad (CC)	Class II	68
Iowa Interstate Railroad (IAIS)	Class II	19
<b>Total</b>	<b>--</b>	<b>221</b>

Source: Railroad Annual Reports, 2003





## ROADWAY FACILITIES



### Mileage & Average Daily Traffic

Classification	RPA Miles	State Miles	RPA Average Daily Traffic	State Average Daily Traffic
Interstate	0	782	0	25,080
Primary (non-Interstate)	490	8,099	2,570	3,970
State	490	8,881	2,570	5,830
Secondary	5,910	89,845	110	170
Municipal	483	13,965	600	1,430
<b>Total</b>	<b>6,883</b>	<b>112,691</b>		

Source: Iowa DOT, Offices of Systems Planning and Transportation Data, January 1, 2004

### Federal Functional Classification Mileage

Interstate	0
Other Principal Arterials	240
Minor Arterial	255
Collector	2,025
Local	4,384
<i>National Highway System (NHS)</i>	<i>195</i>

Source: Iowa DOT, Office of Systems Planning, 2004. NHS consists of the Interstate system and a portion of Other Principal Arterials. Includes open and proposed roads.



Ia 44 West Bound, Audubon County



## TRAIL FACILITIES

City/County	Facility Name	Mileage by Surface Type			
		Asphalt/Concrete	Granular	Mixed/Other	Total
Audubon County	T-Bone Trail Phase I	3.9	-	-	3.9
Audubon County	T-Bone Trail Phase II	4.0	-	-	4.0
Carroll County	Sauk Rail Trail	10.8	-	-	10.8
Carroll County	Sauk Rail Trail	-	7.3	-	7.3
Carroll County	Sauk Rail Trail	-	2.8	-	2.8
Carroll County	Russell White Nature Trail	2.3	-	-	2.3
City of Audubon	Blue Grass Park Trail	1.0	-	-	1.0
City of Churdan	Churdan City Trail	0.3	-	-	0.3
City of Coon Rapids	Riverside Park-North leg	1.7	-	-	1.7
City of Coon Rapids	Riverside Park-West leg	0.2	-	-	0.2
City of Coon Rapids	Riverside Park	1.6	-	-	1.6
City of Jefferson	Daubendiek Park Trail	0.7	-	-	0.7
City of Kiron	Memorial Park Trail	0.5	-	-	0.5
City of Manning	Great Western Park Trail	1.0	-	-	1.0
City of Odebolt	Odebolt Memorial Walk	0.6	-	-	0.6
Crawford County	Wheels to Heels Trail	4.0	-	-	4.0
Greene County	Raccoon River Valley Trail	24.5	-	-	24.5
Guthrie County	Raccoon River Valley Trail	-	-	0.3	0.3
Sac County	Sauk Rail Trail	-	2.8	-	2.8
Sac County	Sauk Rail Trail	5.0	-	-	5.0
<b>Total</b>		<b>62.1</b>	<b>12.9</b>	<b>0.3</b>	<b>75.3</b>

Source: Region XII Council of Governments, 2004



Region XII Transit Bus, Audubon



T-Bone Trail, Audubon County