IOWA DEPARTMENT OF TRANSPORTATION

Iowa Department of Transportation

2014 - 2017

Statewide Transportation Improvement Program

Sorted by MPO and RPA

Federal and state laws prohibit employment and/or public accommodation discrimination on the basis of age, color, creed, disability, gender identity, national origin, pregnancy, race, religion, sex, sexual orientation or veteran's status. If you believe you have been discriminated against, please contact the Iowa Civil Rights Commission at 800-457-4416 or Iowa Department of Transportation's affirmative action officer. If you need accommodations because of a disability to access the Iowa Department of Transportation's services, contact the agency's affirmative action officer at 800-262-0003.

Index

Introduction 1
Financial Analysis 2
Public Participation 7
Revising/Amending an Approved STIP 8

FHWA and FTA Programs	FHWA	FTA
Statewide projects	9	229
Ames MPO (AAMPO)	15	230
Cedar Rapids MPO (CMPO)	19	234
Council Bluffs MPO (MAPA)	27	235
Davenport MPO (Bi-State)	31	236
Des Moines MPO (DMAMPO)	38	238
Dubuque MPO (DMATS)	52	242
Iowa City MPO (MPOJC)	58	244
Sioux City MPO (SIMPCO)	63	248
Waterloo MPO (INRCOG)	68	250
RPA 1 (Upper Explorerland)	76	252
RPA 2 (NIACOG)	85	255
RPA 3 (NW IA Pl and Dev)	94	260
RPA 4 (Siouxland Regional)	107	262
RPA 5 (MIDAS)	116	264
RPA 6 (Region 6)	124	266
RPA 7 (IA Northland)	132	267
RPA 8 (ECIA)	141	269
RPA 9 (Bi-State)	149	271
RPA 10 (ECICOG)	154	275
RPA 11 (CIRTPA)	165	280
RPA 12 (Region XII COG)	177	283
RPA 13 (SWIPCO)	186	285
RPA 14 (ATURA)	193	287
RPA 15 (Area 15)	198	290
RPA 16 (SE IA RPC)	205	291
RPA 17 (Chariton Valley)	212	292
RPA 18 (MAPA)	222	

Appendix

Map – District transportation planners 293
Transit systems 294
Advance construction conversion candidates 295
Annual list of projects 299

Introduction

Iowa's Statewide Transportation Improvement Program (STIP) has been developed in conformance with the guidelines prescribed by 23 U.S.C. and 49 U.S.C. The STIP is generated to provide the Federal Highway Administration and Federal Transit Administration a listing of all projects that are candidates for federal aid from the FHWA and FTA for four federal fiscal years (FFY). The 2014-2017 STIP was approved by FHWA and FTA on September 30, 2013.

Preceding the listings of federal-aid candidates are general comments concerning Iowa's public participation process for selection of federal-aid projects and the basis for funding the proposed projects. Documents evidencing the Iowa Department of Transportation's authority to act concerning matters related to transportation, federal-aid expenditures and approvals of metropolitan planning organizations' (MPOs), transportation improvements programs (TIPs) have been provided in past STIPs and can be provided again upon request.

On July 6, 2012, the current federal transportation bill, Moving Ahead for Progress in the 21st Century Act (MAP-21) was signed into law. MAP-21 streamlined certain transportation regulatory requirements, added performance-based planning requirements, and consolidated a number of funding programs that existed under the previous authorization bill, Safe, Accountable, Flexible, Efficient Transportation Equity Act: A Legacy for Users (SAFETEA-LU).

The projects identified within the 2014-2017 STIP are divided into two groups. Projects proposed for funding from FHWA programs are shown first. FTA programmed projects follow. Maps are included that identify locations of Iowa DOT district planners, metropolitan planning organizations (MPOs), regional planning affiliations (RPAs), and transit systems.

Both FHWA and FTA projects have been arranged in this document by planning area. Proposed statewide activities are shown first. The MPO and RPA programs follow as shown in the index. There is a map of the planning area containing contact information for the MPO or RPA. In addition, there is a project location map illustrating the location of projects contained in STIP. Within each planning area, projects are identified by the specific FHWA or FTA programs they are expected to be administered under. Project listings are further subdivided by the location of the proposed investment, either by region, county or transit provider. Each entry shows the expected total project cost, federal-aid participation, and an item number to facilitate FHWA reporting.

Some projects are identified that have no federal-aid support proposed. There are also projects identified that show no funding in total cost or federal-aid categories. Remarks may indicate that these projects are presently scheduled for authorization during FFY 2013, but authorization may not have been accomplished yet; that the projects have been authorized sometime previously, but have not been initiated (no contract secured) at this time; or that projects may be under consideration for funding, but no source has been committed. These projects have all stood the test of Iowa's statewide public participation process and are candidates for federal aid if additional funds become available, or if project schedules require deferral of candidates presently identified for FHWA participation. All projects that have identified funding sources are expected to be accomplished in the FFY indicated in the STIP, but may be accomplished without FHWA funds.

Projects proposed for FTA programs have been compiled by planning area and are further identified by the transit system providing the associated services. The proposed funding source for each line item has been noted. In addition to "traditional" FTA fund categories, some funding from the FHWA Surface Transportation Program or Iowa Clean Air Attainment program may be identified.

Inclusion of a project in the STIP does not assure federal-aid eligibility. Each project will be reviewed to determine its qualifications for federal aid when authorization is requested from the FHWA or FTA. In addition, 2014-2017 Iowa DOT STIP projects are as approved in the 2014-2018 Iowa Transportation Improvement Program.

FINANCIAL ANALYSIS

The STIP identifies federal-aid candidates for roadway, transit and alternatives investments for four federal fiscal years. The amounts of FHWA funding considered available for the various apportionment (formula) categories are based on 100 percent of MAP-21 apportionments projected to be available during each year of the upcoming four-year period by the Iowa DOT. For the purpose of fiscally constraining the STIP, it was assumed that FFY 2015, 2016 and 2017 apportionments would equal the MAP-21 FFY 2014 apportionments. Some projects identified for funding from demonstration or other allocation (nonformula) programs are also included in the STIP for information. These other categories of funds have been programmed within amounts expected to be available from nonformula sources in the year programmed. The table on page 4 shows proposed FHWA funding by appropriation code as is currently identified for projects in the STIP. Although the amounts shown by appropriation code may exceed specific category limits, the total amounts of proposed obligations is within the limits of an annual 100 percent apportionment. Funding for some projects will be modified to address category limits. As an example, the Iowa Clean Air Attainment program (which parallels the Congestion Mitigation and Air Quality [CMAQ] Improvement Program not required for attainment states like Iowa, may expend some CMAQ funds, but these projects may also be funded from state funds to allow use of CMAQ funds for other National Highway Performance Program and STP projects. In some cases, additional projects currently programmed for federal-aid obligation may be authorized as advance construction (AC) candidates, allowing more immediate conversion of projects previously authorized as AC candidates to federal-aid obligations/reimbursements.

The transit program identified in the STIP reflects the majority of transit activities in the state of Iowa. The amount available for FTA programs is based on expected allocations that will not be determined until after FFY 2014 has begun. Projected revenues used from programming (shown in the following table) are based on recent experience. Unlike FHWA programs, whereby the Iowa DOT is sponsor for a significant portion of the proposed expenditures, sponsors for transit activities are local governments and/or the service providers. Although some state funds are distributed to support transit activities, administration of the various programs occurs at the local level. Because costs related to transit capital and operating costs are relatively stable, it is unlikely reduced funding levels can be offset by any potential reductions in project costs. If available funds are less than projected, projects will be deferred or additional nonfederal shares will become the responsibility of the local sponsors. If funding is available beyond levels identified, additional expenditures may be rescheduled from the 2013 or 2014 proposals. As during previous programming periods, a revised program will be submitted to the FTA if actual allocations differ significantly from current estimates.

2014-2017 Statewide Transportation Improvement Program
Estimated FTA programs summary (x $1,000)

Funding source	2014	2015	2016	2017
Statewide Planning	$160,964	$127,232	$130,700	$134,308
Metropolitan Planning	$1,135,479	$124,032	$86,550	$87,131
Urbanized Area Formula Program	$19,038,976	$19,331,928	$17,100,423	$17,190,055
Fixed Guideway Capital Investment Grant Program	$34,951,440	$1,426,300	$0	$0
Seniors and Persons with Disabilities Program	$2,038,255	$1,840,182	$1,742,380	$1,771,919
Nonurbanized Area Formula Program	$11,346,654	$10,126,138	$8,539,038	$7,933,604
Job Access Reverse Commute	$507,717	$358,702	$0	$0
New Freedom	$513,667	$494,207	$0	$0
Bus and Bus Facilities Program	$72,084,660	$23,727,361	$20,124,329	$13,056,576
Transportation Infrastructure Grant	$10,291,550	$0	$0	$0
Public Transit Infrastructure Grant Program	$2,757,360	$460,000	$1,848,960	$622,500
State Transit Assistance Program	$10,337,565	$9,576,401	$8,230,293	$7,936,351
Iowa Clean Air Attainment Program & Congestion Mitigation Air Quality Program	$1,758,941	$1,374,080	$0	$0
Surface Transportation Program	$1,199,657	$981,000	$1,077,600	$970,000
	$168,122,885	$69,947,563	$58,880,273	$49,702,444

Iowa DOT's current policy allocates a portion of FHWA appropriations directly to local sponsors for direct programming toward local transportation systems. Targeted funds come from the Surface Transportation Program (STP) and the Transportation Alternatives Program (TAP). In addition to these funds, all levels of roadway jurisdiction have other sources of funds for roadway construction and maintenance.

Although federal funds do provide a portion of the highway construction program, they are not the singular component for the Iowa DOT and are an even smaller portion of local governments' budgets in Iowa. FHWA funds constitute about 20 percent of the annual highway funds budget in Iowa. Unlike the FTA programs administered by local governments, the majority of FHWA funding will be administered by the Iowa DOT, and nearly all projects accomplished by local jurisdictions will be let by the Iowa DOT.

Many potential FHWA projects are identified in the STIP without proposing federal aid at this time. Some of these projects may be administered as AC candidates to maintain the Iowa DOT's opportunity for federal reimbursement. The department continues to administer a sufficient number of FHWA projects as federal-aid candidates to assure all funds will be obligated in the FFY they become available.

Although the STIP may not include the entire state roadway improvement program, all projects known to be considered federal-aid candidates have been included. This approach has been used to assure public involvement in the federal-aid programming process and to minimize the need for resource-consuming efforts to accomplish amendments to the STIP at some later time. In the event all identified projects can be accomplished during 2014, the department will accomplish work for which no FHWA obligation authority is available by funding the projects from other sources; in some instances use of the AC provision may be requested. The AC is an important aspect of Iowa DOT's cash flow management process that cannot be used effectively without the ability to authorize federal-aid candidates and costs that exceed the baseline annual federal-aid apportionments. The Iowa DOT maintains a "backlog" of AC projects to allow optimum use of federal aid from the standpoint of the Iowa DOT funding strategies and revenue streams. This is done so the department can accomplish full recovery of obligation authority at an accelerated rate by converting AC projects against new apportionments for work substantially completed, and accomplishing new projects with state funds under the AC umbrella. The State of Iowa plans to continue this strategy by requesting authorization of many of the federal-aid projects identified in the STIP as AC candidates and converting previous AC candidates for reimbursement on completed contracts. A listing of authorized AC candidates is maintained by the FHWA and the Iowa DOT and is included in the appendix.

Financial plans for states and MPOs require that TIPs and the STIP express project costs in year of expenditure (YOE) dollars. Each MPO, RPA and Iowa DOT project has been estimated with consideration of inflationary costs. In addition, the TIPs and STIP need to include information illustrating operations and maintenance costs associated with management of the federal-aid system. As discussed previously, federal aid is a minor portion of the total funding invested in transportation in Iowa. This is demonstrated in the table included on page 6.

2014-2017 Statewide Transportation Improvement Program
FHWA Program Federal-Aid Summary (x $1000)

FUNDING CATEGORY	APPROPRIATION CODE	APPROX UNOBLIG BALANCE 8/14/13	EST 2014 APPORTIONMENT 10/1/14	APPROX UNOBLIG BALANCE 10/1/14	EST 2014 FEDERAL-AID AUTHORIZATIONS (from STIP)	EST 2015 APPORTIONMENT	EST 2015 FEDERAL-AID AUTHORIZATIONS (from STIP)	EST 2016 APPORTIONMENT	EST 2016 FEDERAL-AID AUTHORIZATIONS (from STIP)	EST 2017 APPORTIONMENT	EST 2017 FEDERAL-AID AUTHORIZATIONS (from STIP)
National Highway Performance Program	L01/L01E/L05/L05E/L05R/M001/M002	28,423.0	263,642.2	292,065.2	129,067.0	263,642.2	249,742.0	263,642.2	281,768.0	263,642.2	260,941.0
Highway Safety Improvement Program	:2/LS2E/LS2R/LS3/LS3E/MS3/LS3R/H28/L28R/Q28/I	25,048.0	24,217.6	49,265.6	29,296.0	24,217.6	22,911.0	24,217.6	22,911.0	24,217.6	22,911.0
Congestion Mitigation Air Quality	L40/L40E/M40	4,452.0	10,122.2	14,574.2	13,078.0	10,122.2	7,250.0	10,122.2	7,250.0	10,122.2	7,250.0
Metropolitan Planning	M45	0.0	1,900.0	1,900.0	1,900.0	1,900.0	1,900.0	1,900.0	1,900.0	1,900.0	1,900.0
Statewide Planning	0900/L55/L55E/M55/0860/H56/L56/L56E/M56/Q56	10,046.0	8,703.2	18,749.2	8,703.0	8,703.2	8,703.0	8,703.2	8,703.0	8,703.2	8,703.0
Railroad Highway	MS4/LS5/LS5E/MS5/H26/Q26/H27/Q27/L27R	7,054.0	4,919.2	11,973.2	4,919.0	4,919.2	4,919.0	4,919.2	4,919.0	4,919.2	4,919.0
Recreational Trails Program	L94E/M94/Q94	4,344.0	1,324.4	5,668.4	4,221.0	1,324.4	1,324.0	1,324.4	1,324.0	1,324.4	1,324.0
Safe Routes to School	LU2/LU2E/LU3/LU3E/LU3R	2,954.0	0.0	2,954.0	1,616.0	0.0		0.0		0.0	
Surface Transportation Program											
STP Urbanized	H23/L23/L23E/M23/L23R/Q23	29,269.0	13,136.9	42,405.9	31,642.0	13,136.9	15,035.0	13,136.9	21,706.0	13,136.9	12,555.0
STP 5-200k	M231/3AA0/H20/L20/L20E/L20R/Q20	23,712.0	23,085.5	46,797.5	45,379.0	23,085.5	18,354.0	23,085.5	20,920.0	23,085.5	23,034.0
STP <5k	L25/L25E/M232/L25R	8,866.0	24,274.3	33,140.3	32,020.0	24,274.3	22,771.0	24,274.3	24,158.0	24,274.3	23,994.0
STP Off-System Bridge	_11/L11E/L11R/Q11/H12/Q12/L12R/L1C/L1CE/L1CR/	16,844.0	8,857.3	25,701.3	25,319.0	8,857.3	8,692.0	8,857.3	8,554.0	8,857.3	8,619.0
STP Flex	H24/L24/M24/L24E/L24R/Q24	30,742.0	51,639.4	82,381.4	81,930.0	51,639.4	40,328.0	51,639.4	28,082.0	51,639.4	38,729.0
Transportation Alternatives Program											
TAP Urbanized	M301	961.0	903.9	1,864.9	1,852.0	903.9	0.0	903.9	811.0	903.9	818.0
TAP 5-200k	M302	1,688.0	1,588.4	3,276.4	3,172.0	1,588.4	1,453.0	1,588.4	1,555.0	1,588.4	1,502.0
TAP <5k	M303	1,775.0	1,670.2	3,445.2	3,414.0	1,670.2	583.0	1,670.2	1,593.0	1,670.2	1,104.0
TAP Flex	M300/33B0/H22/L22/L22E/L22R/Q22	20,086.0	4,162.4	24,248.4	10,083.0	4,162.4	3,928.0	4,162.4	2,575.0	4,162.4	5,132.0
Total Apportioned Authorizations					427,611.0		407,893.0		438,729.0		423,435.0
Equity Bonus	LZ1E/LZ2E	34,168.0	0.0	34,168.0	6,023.0		0.0		0.0		0.0
SAFETEA-LU (demonstration)	HY1/HY2/HY3/LY1/LY2/LY3	101,260.0	0.0	101,260.0	27,128.0		3,482.0		0.0		0.0
Surface Transportation Priorities	56A	570.0	0.0	570.0	570.0		0.0		0.0		0.0
Surface Transportation Priorities	56C	6,610.0	0.0	6,610.0	2,084.0		0.0		0.0		0.0
Scenic Byways Program	L97	1,871.0	0.0	1,871.0	1,871.0		0.0		0.0		0.0
Interstate Discretionary	L02	475.0	0.0	475.0	475.0		0.0		0.0		0.0
Innovative Bridge	5L2E	470.0	0.0	470.0	470.0		0.0		0.0		0.0
Federal Lands		3,094.0	0.0	3,094.0	2,344.0		750.0		0.0		0.0
Emergency Relief	ER50/ER70/ER80	3,697.0	0.0	3,697.0	3,697.0		0.0		0.0		0.0
Total Allocated Authorizations			0.0	152,215.0	44,662.0		4,232.0		0.0		0.0
Advance Construction Candidates											
National Highway Performance Program					247,585.0		0.0		37,737.0		8,550.0
Surface Transportation Program					0.0		0.0		29,292.0		0.0
Total Advance Construction Candidates					247,585.0		0.0		67,029.0		8,550.0
Advance Construction Conversion											
National Highway Performance Program					10,000.0		30,000.0		0.0		0.0
Total Advance Construction Conversions					10,000.0		30,000.0		0.0		0.0
Total Apportioned Funds					444,147.0		444,147.0		444,147.0		444,147.0
Total Authorized Apportioned Funds & AC Conversions					437,611.0		437,893.0		438,729.0		423,435.0

Forecasted Operations and Maintenance Expenditures on Federal-aid System

	2014	2015	2016	2017
RPA 1	$9,683,231	$10,070,560	$10,473,382	$10,892,317
RPA 2	$13,807,469	$14,359,767	$14,934,158	$15,531,525
RPA 3	$13,879,379	$14,434,554	$15,011,936	$15,612,414
RPA 4	$8,314,058	$8,646,620	$8,992,485	$9,352,185
RPA 5	$9,970,926	$10,369,764	$10,784,554	$11,215,936
RPA 6	$9,867,265	$10,261,955	$10,672,434	$11,099,331
RPA 7	$10,917,282	$11,244,800	$11,582,144	$11,929,608
RPA 8	$9,665,842	$10,052,476	$10,454,576	$10,872,758
RPA 9	$4,384,540	$4,559,922	$4,742,319	$4,932,011
RPA 10	$16,730,045	$18,033,246	$18,745,258	$19,495,069
RPA 11	$21,421,942	$22,278,821	$23,169,973	$24,096,772
RPA 12	$9,859,121	$10,253,486	$10,663,625	$11,090,170
RPA 13	$6,368,095	$6,622,819	$6,887,732	$7,163,241
RPA 14	$5,830,974	$6,064,213	$6,306,781	$6,559,052
RPA 15	$8,527,906	$8,869,023	$9,223,783	$9,592,735
RPA 16	$8,639,087	$8,898,260	$9,165,207	$9,440,164
RPA 17	$9,194,893	$9,562,688	$9,945,196	$10,343,003
RPA 18	$9,498,784	$9,717,256	$9,940,753	$10,169,390
Ames MPO	$1,534,941	$1,596,338	$1,660,192	$1,726,600
Cedar Rapids MPO	$5,505,310	$5,725,523	$5,954,543	$6,192,726
Council Bluffs MPO	$1,582,027	$1,645,308	$1,711,121	$1,779,565
Davenport MPO	$3,166,989	$3,293,668	$3,425,415	$3,562,431
Des Moines MPO	$10,790,115	$11,221,720	$11,670,589	$12,137,412
Dubuque MPO	$1,316,447	$1,369,105	$1,423,869	$1,480,824
Iowa City MPO	$2,464,081	$2,562,644	$2,665,150	$2,771,756
Sioux City MPO	$2,310,174	$2,402,581	$2,498,684	$2,598,632
Waterloo MPO	$3,860,501	$3,976,316	$4,095,605	$4,218,473
Iowa DOT	$315,300,000	$325,800,000	$337,200,000	$349,100,000
Total Statewide	**$534,391,422**	**$553,893,433**	**$574,001,463**	**$594,956,100**

Forecasted Non Federal-aid Revenues

	2014	2015	2016	2017
RPA 1	$49,068,230	$49,558,912	$50,054,504	$50,555,046
RPA 2	$87,177,127	$90,664,212	$94,290,781	$98,062,412
RPA 3	$90,857,400	$92,674,548	$94,528,039	$96,418,600
RPA 4	$47,788,732	$48,744,507	$49,719,397	$50,713,785
RPA 5	$53,722,034	$54,796,475	$55,892,404	$57,010,253
RPA 6	$57,238,516	$58,383,287	$59,550,952	$60,741,971
RPA 7	$59,667,418	$60,681,764	$61,713,354	$62,762,481
RPA 8	$65,604,916	$66,917,014	$68,255,354	$69,620,462
RPA 9	$28,201,208	$29,329,256	$30,504,426	$31,722,524
RPA 10	$105,673,830	$109,767,783	$114,296,814	$118,868,687
RPA 11	$111,776,039	$116,247,083	$120,896,962	$125,732,841
RPA 12	$47,014,576	$47,954,868	$48,913,965	$49,892,244
RPA 13	$31,200,486	$31,824,496	$32,460,986	$33,110,205
RPA 14	$30,185,544	$31,392,965	$32,648,684	$33,954,631
RPA 15	$38,162,873	$38,926,130	$39,704,653	$40,498,746
RPA 16	$42,081,973	$43,344,373	$44,644,644	$45,983,924
RPA 17	$41,667,118	$43,333,803	$45,067,155	$46,869,841
RPA 18	$41,984,280	$42,823,966	$43,680,445	$44,554,054
Ames MPO	$26,107,465	$27,151,764	$28,237,834	$29,367,348
Cedar Rapids MPO	$89,276,374	$91,061,902	$92,883,140	$94,740,803
Council Bluffs MPO	$26,790,047	$27,325,848	$27,872,365	$28,429,812
Davenport MPO	$83,163,132	$86,489,657	$89,949,244	$93,547,213
Des Moines MPO	$208,062,175	$216,384,662	$225,040,049	$234,041,651
Dubuque MPO	$29,702,350	$30,296,397	$30,902,325	$31,520,372
Iowa City MPO	$51,861,490	$54,454,565	$57,177,293	$60,036,157
Sioux City MPO	$51,401,502	$52,943,547	$54,531,853	$56,167,808
Waterloo MPO	$41,429,690	$42,133,995	$42,850,273	$43,578,727
Iowa DOT	$646,900,000	$653,100,000	$659,900,000	$664,800,000
Total Statewide	**$2,283,766,526**	**$2,338,707,779**	**$2,396,167,896**	**$2,453,302,599**

Public Participation

Iowa's public involvement procedures for federal-aid candidates and other investments encourage public participation in development of transportation policy and project selection. Development of the state's transportation policy is the responsibility of the Iowa Transportation Commission, a citizen board appointed by the governor. Development of the state's TIP is subject to the review and approval of the Iowa Transportation Commission. Public meetings provide opportunities for public input directly to the Iowa Transportation Commission at least monthly. The department also maintains planning, field services coordination and local systems staff at district offices to facilitate public involvement on a daily basis.

The approximately 114,000 miles of public roads in Iowa are managed by various government agencies. The Iowa DOT holds jurisdiction over those portions of the system designated the Primary Road System (approximately 9,000 miles), which includes interstates. Other rural roadways are the responsibility of the county governments (approximately 90,000 miles). Cities and towns generally retain jurisdiction over roadways within their corporate limits (approximately 14,000 miles). Roadways on federal properties are under jurisdiction of the respective federal agencies, just as those at state-owned facilities are under the jurisdiction of the various state agencies. Similarly, transit programs are administered by governmental agencies, generally on a city or regional basis.

Selection of projects funded by FHWA and FTA occur at several levels, all subject to public participation requirements. Local programs are coordinated by MPOs in cities with populations greater than 50,000, and by similar organizations representing the "rural" area called RPAs. In most situations, projects are initiated by sponsors within the MPO/RPA that are directly responsible for revenues required to match federal aid, providing future maintenance and other support, and accomplishing activities that are not selected for federal-aid participation. Maps showing locations of the MPOs and RPAs, transit systems, Iowa DOT district planners, and the Iowa DOT's direct contacts for local planning efforts are provided in the appendix.

Cities, counties, transit services and interested individuals assisted the MPOs and RPAs in development of local improvement programs and transportation services. Each planning organization held public forums to consider FHWA and FTA investments in their areas for 2014-2017. Each group considered proposed expenditures and developed priorities for their area. All are also encouraged to review proposals for improvements on the state system and may propose modifications to programmed projects or identify candidates for future consideration. Subsequently, each MPO and RPA generated a draft TIP, held public meetings to record comments concerning the proposed program and submitted the local TIP to the Iowa DOT for integration into a draft STIP. Iowa Transportation Commission meetings are periodically held in locations outside the Iowa DOT's central complex to solicit input concerning its programming decisions. Just as the MPO/RPA participants develop projects for roadways within their jurisdictions, the Iowa DOT develops projects based on an overall investment strategy consistent with the state's long-range plan: Iowa in Motion. Some programs are intended to address specific aspects of the transportation systems, like highway safety or rail crossing signalization. Many projects and programs are developed to address transportation needs within an investment strategy that focuses portions of available funds toward economic development, maintenance and repairs, or systems improvements. Many aspects of the programs, such as the railroad crossing improvements, clean air efforts, some bridge replacements and highway safety, have specific selection/ranking processes that have been adopted by the Iowa DOT to guide commitments of funds. Safety is always a foremost consideration. Investments approved by the Iowa Transportation Commission are identified in Iowa's state (five-year) TIP and, subsequently in the STIP.

The Iowa DOT has also implemented public involvement procedures specific to the STIP. After compiling of the state TIP and MPO/RPA TIPs, copies of the draft STIP were distributed for public review. The STIP was also made available on the Iowa DOT's website. In addition, an Iowa DOT news release was distributed notifying media of the STIP availability. Meetings were conducted by MPOs and RPAs to facilitate public comment concerning proposed federal-aid obligations within their geographic areas. Written comments and email could also be submitted. All comments received by the Iowa DOT from STIP or other public participation activities that relate to state level programming are provided to the Iowa Transportation Commission for consideration during development of the next Iowa TIP. A compilation of all public comments concerning the Iowa DOT's program will be available during review of the proposed TIP. Comments regarding projects generated at the local level will be used by the respective MPOs and RPAs during development of future TIPs .

A special meeting to solicit public input concerning the draft STIP from a statewide perspective was held at the Iowa DOT central complex on Aug. 22, 2013.

Revising/Amending an Approved STIP

Revising the TIP and STIP

Revisions are defined as changes to a TIP or STIP that occur between scheduled periodic updates. There are two types of changes that occur under the umbrella of revision. The first is a major revision or "amendment." The second is a minor revision or "administrative modification." The Iowa DOT requests that each MPO or RPA adopt these definitions and thresholds at a minimum when determining an amendment vs. an administrative modification.

Amendment

An amendment is a revision to a TIP that involves a major change to a project included in the TIP/STIP. This includes an addition or deletion of a project or a major change in project cost, project or project phase initiation dates, or a major change in design concept or scope (e.g., changing project termini or the number of through lanes). Changes to projects that are included only for illustrative purposes, do not require an amendment. An amendment is a revision that requires public review and comment, redemonstration of fiscal constraint, or a conformity determination (for metropolitan TIPs involving "nonexempt" projects in nonattainment and maintenance areas). Changes that affect fiscal constraint must take place by amendment of the TIP.

Administrative Modification

A minor revision to a TIP or STIP is an administrative modification. It includes minor changes or project phase costs, minor changes to funding sources of previously included projects, and minor changes to project or project phase initiation dates. An administrative modification is a revision that does not require public review and comment, redemonstration of fiscal constraint, or a conformity determination (in nonattainment and maintenance areas).

Amendment vs. Administrative Modification

There are four main components that can be used to determine whether a project change constitutes an amendment or an administrative modification. They include the following.

> **Project costs:** Determination will be made based on the percentage change or dollar amount of change in federal aid. Projects in which the federal aid has been changed by more than 30 percent or total federal aid increases by $2 million or more will require an amendment. Anything less can be processed with an administrative modification.
>
> **Schedule changes:** Changes in schedules to projects that are included in the first four years of the TIP/STIP will be considered administrative modifications. Projects that are added or deleted from the TIP/STIP will be processed as amendments.
>
> **Funding sources:** Additional federal funding sources to a project will require an amendment. Changes to funding from one source to another will require an administrative modification.
>
> **Scope changes:** Changing project termini or changing the amount of through traffic lanes will be processed as an amendment. Other examples of changes that require amendment are changing the type of work from an overlay to reconstruction. Another example is changing a project to include widening of the roadway.

Procedural Requirements for Revisions

Amendments are considered major revisions and therefore have more procedural requirements. The main requirement is an opportunity for public input. The second is technical and policy board approval of the amendment. Public involvement for amendments will occur at the local level for all RPA and MPO amendments.

Statewide public review for Iowa DOT project amendments takes place at the time of inclusion in the Iowa DOT's TIP. Iowa DOT sponsored projects within an MPO must go through the MPO's adopted amendment process, which includes public review and approval by the appropriate boards and committees.

Administrative modifications have simplified procedures that allow more flexibility in the processing of changes. Each RPA and MPO is allowed to process their changes by seeking board approval or the planning agency may make minor changes if the process is documented and approved by the appropriate technical and policy boards.

FHWA Programs

Iowa Department of Transportation
800 Lincoln Way, Ames, IA 50010
Phone: 515-239-1288, Fax: 515-239-1975
Contact Person: Shawn Majors, shawn.majors@dot.iowa.gov

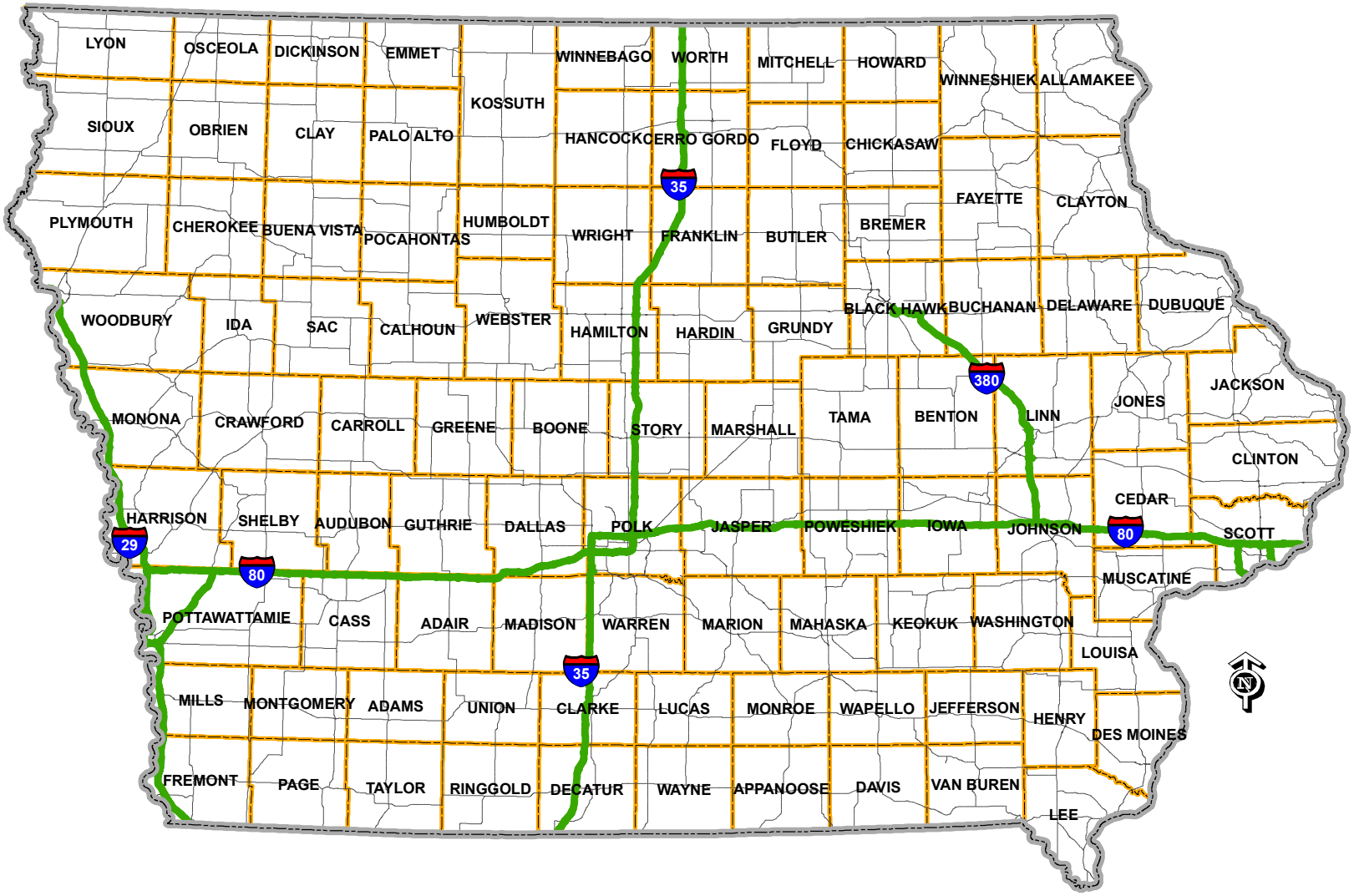

RPA-00 / Statewide
2014 - 2017 Transportation Improvement Program

TPMS Sponsor Appr. Status	Project # Location Funding Program	Length FHWA# S:T:R		Pgm'd Amounts in 1000's FY14	FY15	FY16	FY17	Total	STIP#
STP - Surface Transportation Program									
Region Wide - 00									
8109	**STPN-000()--2J-0**	0 MI	Project Total	500	500	500	500	2,000	
DOT-Statewide	Various: STATEWIDE RAILROAD CROSSINGS	--	Federal Aid	0	0	0	0	0	
FHWA Approved	Miscellaneous	--	Regional FA	0	0	0	0	0	--
13428	**STP-000()--2C-0**	0 MI	Project Total	2,500	2,500	2,500	2,500	10,000	
DOT-Statewide	Various: STATEWIDE ROADSIDE IMPROVEMENT	--	Federal Aid	2,000	2,000	2,000	2,000	8,000	
FHWA Approved	Landscaping	--	Regional FA	0	0	0	0	0	40563
8119	**STP-(TRNG)--2J-0**	0 MI	Project Total	300	300	300	300	1,200	
DOT-Statewide	Various: PREVOCATIONAL TRAINING AND DBESUPPORT SERVICES	--	Federal Aid	240	240	240	240	960	
FHWA Approved	Miscellaneous	--	Regional FA	0	0	0	0	0	40536
8252	**STP-000()--2C-0**	0 MI	Project Total	500	500	500	500	2,000	
DOT-Statewide	Various: CONSTRUCTION INDUSTRY TRAININGPROGRAM	--	Federal Aid	400	400	400	400	1,600	
FHWA Approved	Miscellaneous	--	Regional FA	0	0	0	0	0	40537
3	**STP-(CONSLT)--2J-0**	0 MI	Project Total	57,500	57,500	57,500	57,500	230,000	
DOT-Statewide	Various: STATEWIDE CONSULTANT SERVICES	--	Federal Aid	1,000	1,000	1,000	1,000	4,000	
FHWA Approved	Outside Services Engineering	--	Regional FA	0	0	0	0	0	40535
Story - 85									
14902	**STP-()--2C-85**	0	Project Total	1,000	0	0	0	1,000	
DOT-Statewide	Various: STATEWIDE SCOUR CRITICAL COUNTERMEASURES	--	Federal Aid	800	0	0	0	800	
FHWA Approved	Revetment	--	Regional FA	0	0	0	0	0	40534
TAP - Transportation Alternatives									
Region Wide - 00									
23499	**STP-ES-TREE(18)--8I-0**	0	Project Total	300	0	0	0	300	
DOT-Statewide	Various: Iowa's Living Roadways Project	--	Federal Aid	240	0	0	0	240	
FHWA Approved	Landscaping	--	Regional FA	0	0	0	0	0	40358
25501	**STP-ES-TREE()--8I-0**	0	Project Total	571	0	0	0	571	
DOT-Statewide	Various: Iowa's Living Roadways Project - FY 2014 Funds	--	Federal Aid	400	0	0	0	400	
FHWA Approved	Landscaping	--	Regional FA	0	0	0	0	0	40538
25503	**STP-ES-000S()--8I-0**	0	Project Total	99	0	0	0	99	
DOT-Statewide	Various: Urban Youth Corps - FY 2014 Funds	--	Federal Aid	79	0	0	0	79	
FHWA Approved		--	Regional FA	0	0	0	0	0	40540
25508	**SRTS-U-000S()--8U-0**	0	Project Total	1	0	0	0	1	
DOT-Statewide	Various: Noninfrastructure Costs for Recommended Infrastructure Projects	--	Federal Aid	1	0	0	0	1	
FHWA Approved	Ped/Bike Miscellaneous	--	Regional FA	0	0	0	0	0	40544

TPMS Sponsor Appr. Status	Project # Location Funding Program	Length FHWA# S:T:R		Pgm'd Amounts in 1000's FY14	FY15	FY16	FY17	Total	STIP#
Region Wide - 00 (continued)									
9662 DOT-Statewide FHWA Approved	**SB-IA-000(SBW)--2T-0** Various: SCENIC BYWAY PROGRAM Miscellaneous	0 MI -- --	Project Total Federal Aid Regional FA	500 400 0	500 400 0	500 400 0	500 400 0	2,000 1,600 0	40533
21613 Golden Hills RC&D FHWA Approved	**STP-ES-000S(579)--8I-00 Local Letting: 12/21/2021** RPA 18: INTERPRETING IOWA BYWAYS:DEVELOP & IMPLEMENT PLANS Miscellaneous	0 MI -- --	Project Total Federal Aid Regional FA	740 554 0	0 0 0	0 0 0	0 0 0	740 554 0	40281
25506 Iowa Bicycle Coalition FHWA Approved	**STP-ES-000S()--8I-0** Education and Encouragement Activities: Ped/Bike Miscellaneous	0 -- --	Project Total Federal Aid Regional FA	75 60 0	0 0 0	0 0 0	0 0 0	75 60 0	40542
25507 Iowa State University FHWA Approved	**STP-ES-000S()--8I-0** Enhancing I-WALK: Iowa Participatory Evaluation and Documentation of Sidewalks: I-PEDS Ped/Bike Miscellaneous	0 -- --	Project Total Federal Aid Regional FA	116 93 0	0 0 0	0 0 0	0 0 0	116 93 0	40543
21612 Pathfinders RC&D FHWA Approved	**STP-ES-000S(580)--8I-00 Local Letting: 12/21/2021** Iowa Mormon: IOWA MORMON TRAILS & HANDCARTHISTORIC INVENTORY & PLANNING	0 MI -- --	Project Total Federal Aid Regional FA	108 86 0	0 0 0	0 0 0	0 0 0	108 86 0	40282
22316 RPA-00 / Statewide FHWA Approved	**SB-IA-000S(591)--2T-00** Signage: Iowa Great River Road National Scenic Byway Scenic or Historic Hwy.	0 -- --	Project Total Federal Aid Regional FA	433 346 0	0 0 0	0 0 0	0 0 0	433 346 0	40350
25505 U of I - State Archaeologist FHWA Approved	**STP-ES-UISA(710)--8I-0 Local Letting: 09/12/2018** Documenting Iowa's Pre-Settlement Roads and Trails: Scenic or Historic Hwy.,Archaeological Plan & Research	0 -- --	Project Total Federal Aid Regional FA	124 96 0	0 0 0	0 0 0	0 0 0	124 96 0	40541
25502 UNI-D00-RPA00 FHWA Approved	**STP-ES-000S()--8I-00** Various: Roadside Beautification/Maintenance Reduction - FY 2014 Funds Landscaping	0 -- --	Project Total Federal Aid Regional FA	357 250 0	0 0 0	0 0 0	0 0 0	357 250 0	40539
25541 DOT-Statewide FHWA Approved	**STP-ES-()--8I-0** Statewide Transportation Alternatives Program: Projects to be Determined	0 -- --	Project Total Federal Aid Regional FA	0 0 0	1,250 1,000 0	1,250 1,000 0	1,250 1,000 0	3,750 3,000 0	--
Pottawattamie - 78									
20297 Golden Hills RC&D FHWA Approved	**STP-ES-000S(484)--8I-78 Local Letting: 12/21/2021** Concept Planning: Loess Hills Archaeology Interpretive Center Planning Study	0 MI -- --	Project Total Federal Aid Regional FA	860 602 0	0 0 0	0 0 0	0 0 0	860 602 0	40348

TPMS Sponsor Appr. Status	Project # Location Funding Program	Length FHWA# S:T:R		Pgm'd Amounts in 1000's FY14	FY15	FY16	FY17	Total	STIP#
RTP - Recreational Trails Program									
Region Wide - 00									
25511	**NRT-000S()--9G-0**	0	Project Total	23	0	0	0	23	
DOT-Statewide	Various: Support for Program and Bicycle/Trails Summits - FY 2014 Funds	--	Federal Aid	18	0	0	0	18	
FHWA Approved	Ped/Bike Miscellaneous	--	Regional FA	0	0	0	0	0	40547
25509	**NRT-000S(684)--9G-0 Local Letting: 12/21/2021**	0	Project Total	140	0	0	0	140	
IADNR-D00-RPA00	Various: Purchase Maintenance Equipment - FY 2014 Funds	--	Federal Aid	112	0	0	0	112	
FHWA Approved	Ped/Bike Miscellaneous	--	Regional FA	0	0	0	0	0	40545
25510	**NRT-000S(685)--9G-0 Local Letting: 07/24/2018**	0	Project Total	300	0	0	0	300	
IADNR-D00-RPA00	Various: Snowmobile Grooming Equipment Replacement - FY 2014 Funds	--	Federal Aid	240	0	0	0	240	
FHWA Approved	Ped/Bike Miscellaneous	--	Regional FA	0	0	0	0	0	40546
22172	**NRT-000S(607)--9G-00 Local Letting: 04/15/2014**	0 MI	Project Total	1,402	0	0	0	1,402	
IADNR-D00-RPA00	In the City of Fort Dodge, OHV Park: OHV Park in Webster County	--	Federal Aid	301	0	0	0	301	
FHWA Approved	Miscellaneous	--	Regional FA	0	0	0	0	0	40314
25542	**NRT-()--9G-0**	0	Project Total	0	1,655	1,655	1,655	4,965	
DOT-Statewide	Federal Recreational Trail Program: Projects to be Determined	--	Federal Aid	0	1,324	1,324	1,324	3,972	
FHWA Approved		--	Regional FA	0	0	0	0	0	--
CMAQ - Congestion Mitigation Air Quality									
Region Wide - 00									
23405	**STP-A-()--22-0**	0	Project Total	2,108	2,108	2,108	2,108	8,432	
DOT-Statewide	Large Urban Area: Bus Replacement	--	Federal Aid	1,686	1,686	1,686	1,686	6,744	
FHWA Approved	Transit Investments	--	Regional FA	0	0	0	0	0	40355
23406	**STP-A-()--22-00**	0	Project Total	1,643	1,643	1,643	1,643	6,572	
DOT-Statewide	Non Urbanized Area: Bus Replacement	--	Federal Aid	1,314	1,314	1,314	1,314	5,256	
FHWA Approved	Transit Investments	--	Regional FA	0	0	0	0	0	40356
4	**STP-A-PA00(ITS)--22-00**	0 MI	Project Total	4,300	4,300	4,300	4,300	17,200	
DOT-Statewide	VARIOUS: INTELLIGENT TRANSPORTATION SYSTEMS - ITS PROGRAM	--	Federal Aid	250	250	250	250	1,000	
FHWA Approved	Miscellaneous	--	Regional FA	0	0	0	0	0	40119
25540	**STP-A-()--22-0**	0	Project Total	0	5,000	5,000	5,000	15,000	
DOT-Statewide	Iowa Clean Air Attainment Program: Projects to be Determined	--	Federal Aid	0	4,000	4,000	4,000	12,000	
FHWA Approved		--	Regional FA	0	0	0	0	0	--
PL - Metropolitan Planning									
Region Wide - 00									
15	**RGPL--PA00(MPOPLG)--PL-00**	0 MI	Project Total	242	922	922	922	3,008	
DOT-Statewide	VARIOUS: MPO PLANNING	--	Federal Aid	194	738	738	738	2,408	
FHWA Approved		--	Regional FA	0	0	0	0	0	40317

TPMS Sponsor Appr. Status	Project # Location Funding Program	Length FHWA# S:T:R		Pgm'd Amounts in 1000's FY14	FY15	FY16	FY17	Total	STIP#
MISC - Miscellaneous funding									
Region Wide - 00									
13250	**MISC-DTSW(RSRCH)--XX-00**	0 MI	Project Total	2,500	2,500	2,500	2,500	10,000	
DOT-Statewide	Allocated Funds: RESEARCH,TECH,MIN BUS,SEATBELTGOE,USE TAX INV,NCPD,ETC.	--	Federal Aid	2,000	2,000	2,000	2,000	8,000	
FHWA Approved	Miscellaneous	--	Regional FA	0	0	0	0	0	40078
22190	**MISC-STW()--XX-00**	0	Project Total	10,879	10,879	10,879	10,879	43,516	
DOT-Statewide	VARIOUS: STATE PL, RES, DEV & TECHNO TRANSFER (SPR), COOP, MGMT SYS	--	Federal Aid	8,703	8,703	8,703	8,703	34,812	
FHWA Approved	Miscellaneous	--	Regional FA	0	0	0	0	0	40316
ER - Emergency Relief Program									
Region Wide - 00									
15055	**ER-STW()--58-00**	0	Project Total	4,621	0	0	0	4,621	
DOT-Statewide	STATEWIDE: EMERGENCY RELIEF PROGRAMPROJECTS TO BE DETERMINED	--	Federal Aid	3,697	0	0	0	3,697	
FHWA Approved	Miscellaneous	--	Regional FA	0	0	0	0	0	40102
PRF - Primary Road Funds									
Region Wide - 00									
14	**STPN-000(ITC)--2J-00**	0 MI	Project Total	1,500	1,500	1,500	1,500	6,000	
DOT-Statewide	Various: COOPERATIVE CITY/COUNTY/STATEHIGHWAY RESEARCH	--	Federal Aid	0	0	0	0	0	
FHWA Approved	Miscellaneous	--	Regional FA	0	0	0	0	0	--
DOT NOTE: STATE PORTION									
8112	**STPN-000(EMGCY)--2J-00**	0 MI	Project Total	6,000	6,000	6,000	6,000	24,000	
DOT-Statewide	Various: EMERGENCY & CONTINGENCY - U-STEP/C-STEP	--	Federal Aid	0	0	0	0	0	
FHWA Approved	Miscellaneous	--	Regional FA	0	0	0	0	0	--
8113	**STPN-000(TCD2)--2J-00**	0 MI	Project Total	10,000	10,000	10,000	10,000	40,000	
DOT-Statewide	Various: STATEWIDE TRAFFIC CONTROL DEVICES	--	Federal Aid	0	0	0	0	0	
FHWA Approved	Traffic Signs	--	Regional FA	0	0	0	0	0	--
8114	**STPN-000(CTMAINT)--2J-00**	0 MI	Project Total	29,000	29,000	29,000	29,000	116,000	
DOT-Statewide	Various: STATEWIDE CONTRACT MAINTENANCE	--	Federal Aid	0	0	0	0	0	
FHWA Approved	Miscellaneous	--	Regional FA	0	0	0	0	0	--
15170	**STPN-000()--2J-00**	0 MI	Project Total	10,000	10,000	10,000	10,000	40,000	
DOT-Statewide	Various: POST LETTING PROJECT COST	--	Federal Aid	0	0	0	0	0	
FHWA Approved	Miscellaneous	--	Regional FA	0	0	0	0	0	--
19734	**STPN-000()--2J-00**	0 MI	Project Total	2,000	2,000	2,000	2,000	8,000	
DOT-Statewide	Various: AMERICAN DISABILITY ACT	--	Federal Aid	0	0	0	0	0	
FHWA Approved	Miscellaneous	--	Regional FA	0	0	0	0	0	--
13745	**STPN-000()--2J-00**	0 MI	Project Total	0	74,000	75,000	85,000	234,000	
DOT-Statewide	Various: NON-INTERSTATE PAVEMENT MODERNIZATION	--	Federal Aid	0	0	0	0	0	
FHWA Approved	Pavement Rehab	--	Regional FA	0	0	0	0	0	--

TPMS Sponsor Appr. Status	Project # Location Funding Program	Length FHWA# S:T:R		Pgm'd Amounts in 1000's FY14	FY15	FY16	FY17	Total	STIP#
Story - 85									
16883 DOT-Statewide FHWA Approved	**IMN-000()--0E-85** Various: STATEWIDE INTERSTATE LIGHTING Lighting	0 MI -- --	Project Total Federal Aid Regional FA	500 0 0	500 0 0	500 0 0	500 0 0	2,000 0 0	---
16884 DOT-Statewide FHWA Approved	**IMN-000()--0E-85** Various: STATEWIDE INTERSTATE SIGNING Traffic Signs	0 MI -- --	Project Total Federal Aid Regional FA	1,000 0 0	1,000 0 0	1,000 0 0	1,000 0 0	4,000 0 0	---
16885 DOT-Statewide FHWA Approved	**IMN-000()--0E-85** Various: STATEWIDE INTERSTATE REST AREAMAINTENANCE Rest Area Improvement	0 MI -- --	Project Total Federal Aid Regional FA	3,700 0 0	3,700 0 0	3,700 0 0	3,700 0 0	14,800 0 0	---
HSIP - Highway Safety Improvement Program									
Region Wide - 00									
16 DOT-Statewide FHWA Approved	**RRP-PA00(RRXG)--48-00** VARIOUS LOCATIONS: RR/HWY CROSSING AND SURFACE REPAIR PROGRAMS Pavement Rehab,Railroad Signals	0 MI -- --	Project Total Federal Aid Regional FA	5,465 4,919 0	5,465 4,919 0	5,465 4,919 0	5,465 4,919 0	21,860 19,676 0	40001
15169 DOT-Statewide FHWA Approved	**HSIP-000()--3L-00** Various: STATEWIDE SAFETY PROJECTS Pave	0 MI -- --	Project Total Federal Aid Regional FA	0 0 0	24,806 22,326 0	24,806 22,326 0	24,806 22,326 0	74,418 66,978 0	---
Story - 85									
21932 DOT-Statewide FHWA Approved	**HSIP-000()--3L-85** Various: STATEWIDE PAVED SHOULDER DROPOFF PROGRAM Pavement Widening	0 MI -- --	Project Total Federal Aid Regional FA	2,200 1,980 0	0 0 0	0 0 0	0 0 0	2,200 1,980 0	40289
25370 DOT-Statewide FHWA Approved	**HSIP-()--3L-85** Various: STATEWIDE RUMBLE STRIPS Pavement Rehab	0 -- --	Project Total Federal Aid Regional FA	2,000 1,800 0	0 0 0	0 0 0	0 0 0	2,000 1,800 0	40477
25371 DOT-Statewide FHWA Approved	**HSIP-()--3L-85** Various: STATEWIDE INTERSTATE GUARDRAILREPAIR Guardrail	0 -- --	Project Total Federal Aid Regional FA	650 585 0	650 585 0	650 585 0	650 585 0	2,600 2,340 0	40478

Ames Area Metropolitan Planning Organization
515 Clark Avenue, P.O.Box 811, Ames, IA 50010
Phone: 515-239-5165, Fax: 515-239-5142, www.city.ames.ia.us
Public Works Director MPO Director: John Joiner, jjoiner@city.ames.ia.us

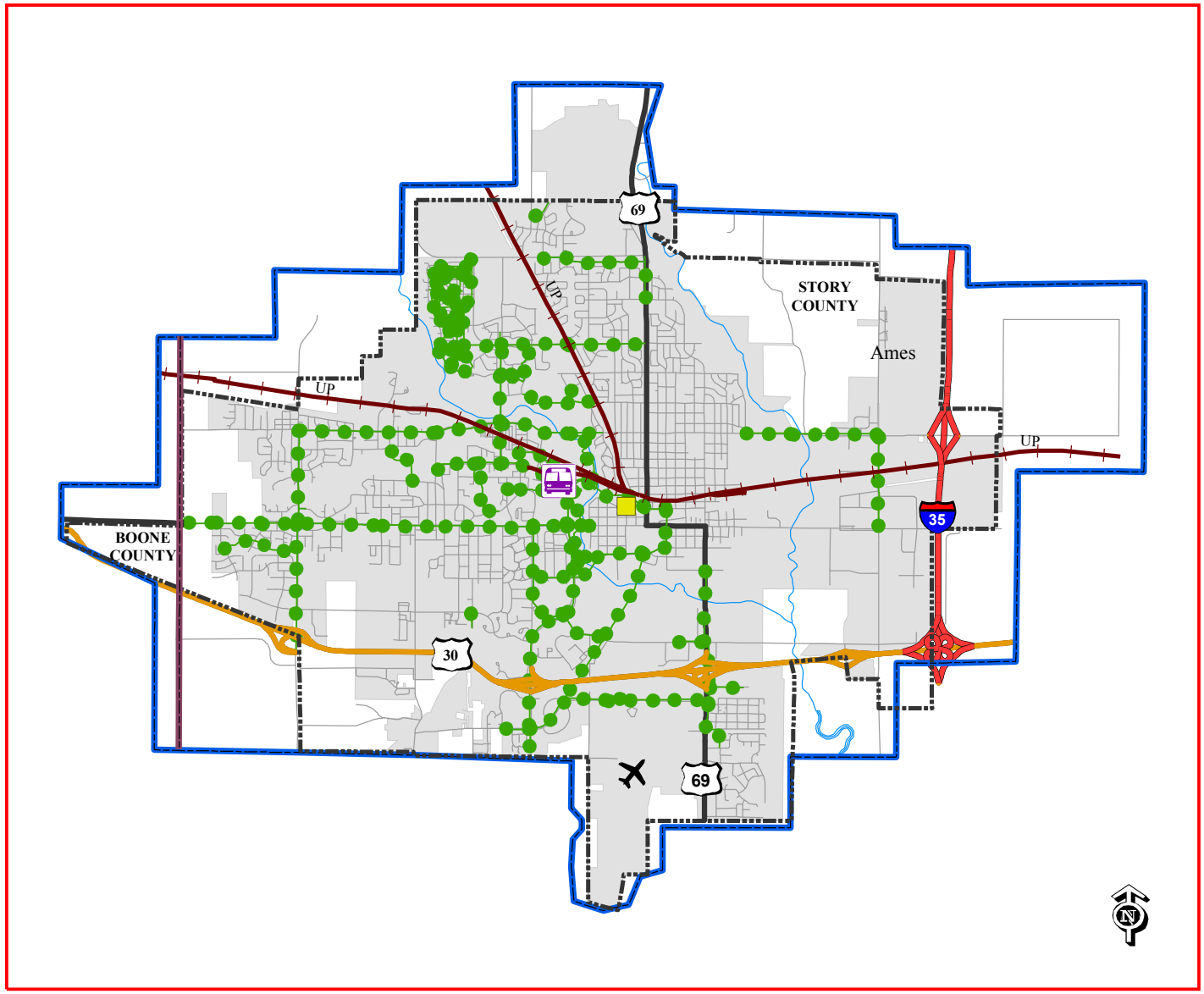

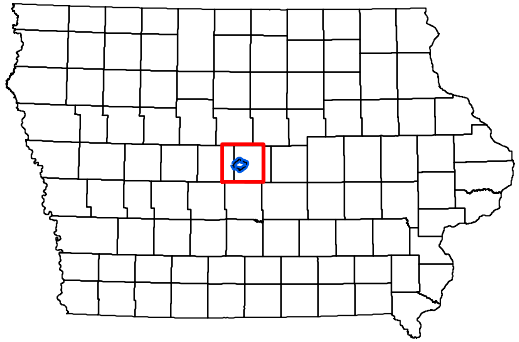

- Commercial Airport
- Enhanced Airport
- General Service Airport
- Basic Service Airport
- Basic II Service Airport
- Interstate
- National Highway System
- Primary Roads
- Local Roads
- Large Urban Transit
- Small Urban Transit
- Regional Transit
- Intercity Bus Stop
- Amtrak Station
- Rail
- Trails
- Lock/Dam
- MPO Boundary
- County Boundary
- Urban Area Boundary
- City Boundary

2014 Transportation Improvement Program

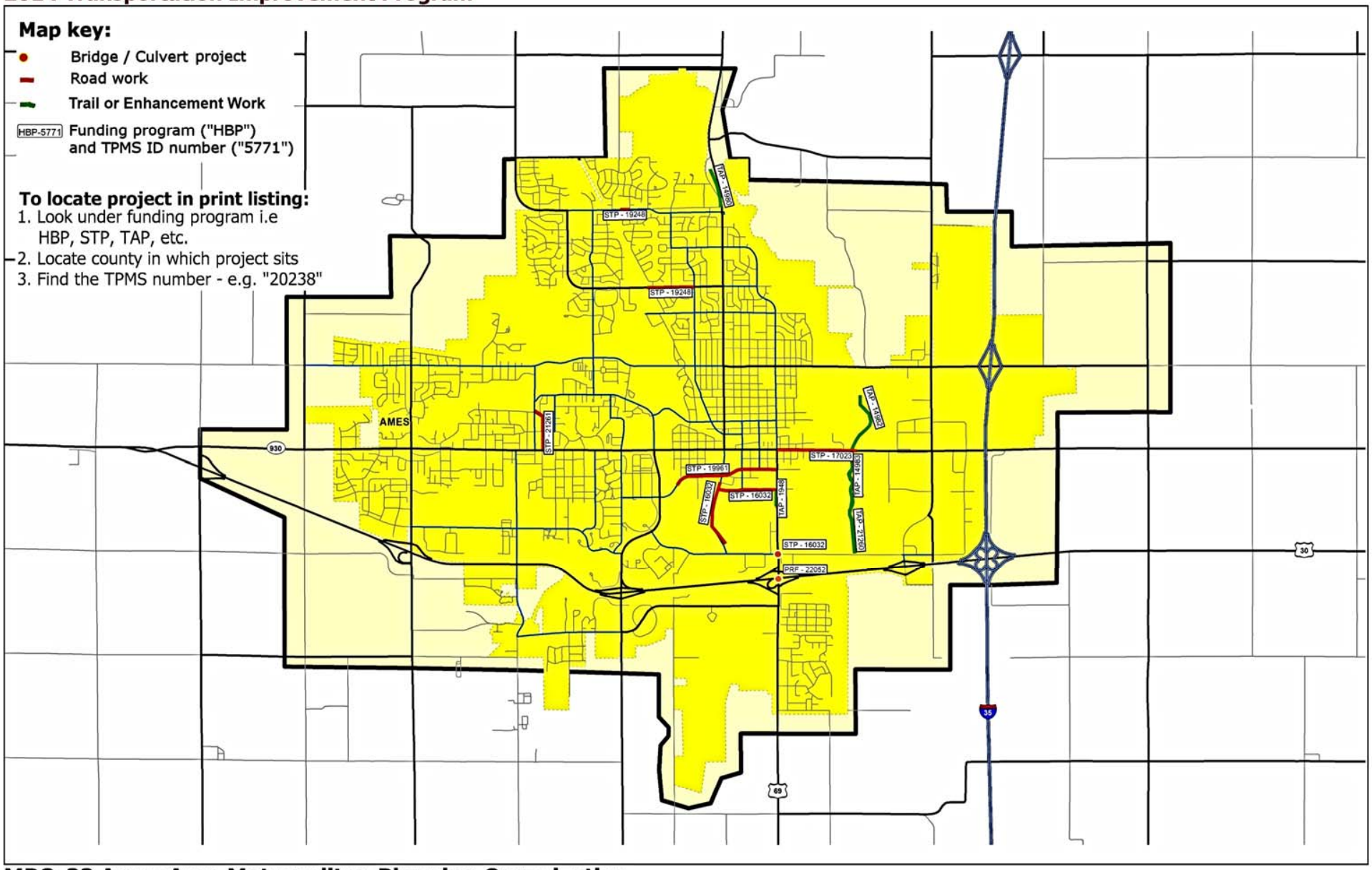

MPO-22 Ames Area Metropolitan Planning Organization

MPO-22 / AAMPO
2014 - 2017 Transportation Improvement Program

TPMS Sponsor Appr. Status	Project # Location Funding Program	Length FHWA# S:T:R		Pgm'd Amounts in 1000's FY14	FY15	FY16	FY17	Total	STIP#
STP - Surface Transportation Program									
Story - 85									
16032	**STP-U-0155(Grand3)--70-85**	1.21 MI	Project Total	396	0	4,650	6,500	11,546	
Ames	GRAND AVE: S Grand Ave: 0.1 miles north of S. 16th Street to Squaw Creek Dr / S 5th St:S Grand Ave to S Duff Ave / S 16th & S Duff Ave Instersection	--	Federal Aid	96	0	700	1,300	2,096	
FHWA Approved	Grade and Pave,Bridge New	0:0:0	Regional FA	0	0	700	1,300	2,000	40391
PA NOTE: DEMO ID IA115									
21261	**STP-U-0155(681)--70-85 DOT Letting: 01/22/2014**	0.4 MI	Project Total	1,480	0	0	0	1,480	
Ames	In the City of Ames, SHELDON AVENUE: From Lincoln Way to Hyland Avenue	--	Federal Aid	1,060	0	0	0	1,060	
FHWA Approved	Pavement Rehab	--	Regional FA	1,060	0	0	0	1,060	40253
16103	**RGPL-PA22(RTP)--ST-85**	0 MI	Project Total	400	0	0	0	400	
MPO-22 / AAMPO	Ames MPO Planning: STP Funds for Transportation Planning	--	Federal Aid	320	0	0	0	320	
FHWA Approved	Trans Planning	--	Regional FA	320	0	0	0	320	40494
19248	**STP-U-0155()--70-85**	0.54 MI	Project Total	0	1,867	0	0	1,867	
Ames	24TH ST AND BLOOMINGTON RD: 24th St. (UPRR tracks to Northwestern Ave.) and Bloomington Rd. (Eisenhower Ave. to west 500 ft.)	--	Federal Aid	0	1,292	0	0	1,292	
FHWA Approved	Pavement Rehab	0:0:0	Regional FA	0	1,292	0	0	1,292	--
17023	**STP-U-0155(ELW)--70-85**	1.11 MI	Project Total	0	0	2,130	0	2,130	
Ames	In the City of Ames, E LINCOLN WAY: From South Duff Avenue to and including South Skunk River Bridge	--	Federal Aid	0	0	1,060	0	1,060	
FHWA Approved	Pavement Rehab,Bridge Rehabilitation	0:0:0	Regional FA	0	0	1,060	0	1,060	--
19961	**STP-U-0155(S 3RD / S 4TH)--70-85**	2.02	Project Total	0	0	0	1,867	1,867	
Ames	In the City of Ames, S 3RD ST / S 4TH ST: From Squaw Creek to South Duff Avenue	--	Federal Aid	0	0	0	1,292	1,292	
FHWA Approved	Pavement Rehab	0:0:0	Regional FA	0	0	0	1,292	1,292	--
STP-HBP - Surface Transportation Program - Bridge Program									
Story - 85									
21264 [NBIS: 315670]	**BROS-C085(116)--5F-85 DOT Letting: 02/18/2014**	0.1 MI	Project Total	350	0	0	0	350	
Story CRD	North Dakota Ave: Over Onion Creek	315670	Federal Aid	280	0	0	0	280	
FHWA Approved	Bridge Replacement	32:84:24	Regional FA	0	0	0	0	0	40254

TPMS Sponsor Appr. Status	Project # Location Funding Program	Length FHWA# S:T:R		Pgm'd Amounts in 1000's FY14	FY15	FY16	FY17	Total	STIP#
NHPP - National Highway Performance Program									
Story - 85									
22016 DOT-D01-MPO22 FHWA Approved	**IM-035()--13-85** I-35: US 30 INTERCHANGE IN AMES Bridge New,Grading,Right of Way	0 -- --	Project Total Federal Aid Regional FA	0 0 0	100 0 0	0 0 0	9,500 8,550 0	9,600 8,550 0	AC --
SYSTEM NOTE: CANDIDATE FOR ADVANCED CONSTRUCTION									
TAP - Transportation Alternatives									
Story - 85									
14982 Ames FHWA Approved	**STP-E-0155(682)--8V-85 Local Letting: 09/03/2014** In the City of Ames, Skunk River Trail: From East Lincoln Way to S. River Valley Park Ped/Bike Grade & Pave	0.94 MI -- --	Project Total Federal Aid Regional FA	790 360 360	0 0 0	0 0 0	0 0 0	790 360 360	 40057
14980 Ames FHWA Approved	**STP-E-0155(ADA)--8V-85** In the City of Ames, Skunk River Trail: From Bloomington Road to Ada Hayden Park Ped/Bike Grade & Pave	0.5 MI -- --	Project Total Federal Aid Regional FA	441 250 250	0 0 0	0 0 0	0 0 0	441 250 250	 40392
15628 Story CCB FHWA Approved	**STP-E-C085(100)--8V-85 Local Letting: 12/21/2021** Gilbert to Ames Trail: Trail connection from Gilbert, Iowa to Ames, Iowa Ped/Bike ROW	2.5 MI -- --	Project Total Federal Aid Regional FA	983 62 62	0 0 0	0 0 0	0 0 0	983 62 62	 40061
PA NOTE: STP = $61,579									
DOT NOTE: Project funded using CIRTPA TAP funds									
1948 Ames FHWA Approved	**STP-E-0155(S DUFF)--8V-85** In the City of Ames, S DUFF AVE: From Squaw Creek to South 5th Street Ped/Bike Grade & Pave	0.16 MI -- 0:0:0	Project Total Federal Aid Regional FA	0 0 0	100 70 70	0 0 0	0 0 0	100 70 70	 --
21260 Ames FHWA Approved	**STP-E-0155(SE16TH)--8V-85** In the City of Ames, Skunk River Trail: From SE 16th Street to East Lincoln Way Ped/Bike Structures,Ped/Bike Miscellaneous	1 MI -- --	Project Total Federal Aid Regional FA	0 0 0	0 0 0	835 160 160	0 0 0	835 160 160	 --
14983 Ames FHWA Approved	**STP-E-0155(SE16th)--70-85** In the City of Ames, Skunk River Trail: From SE 16th Street to East Lincoln Way Ped/Bike Grade & Pave	1 MI -- --	Project Total Federal Aid Regional FA	0 0 0	0 0 0	0 0 0	521 160 160	521 160 160	 --
PRF - Primary Road Funds									
Story - 85									
22052 [NBIS: 48710] DOT-D01-MPO22 FHWA Approved	**BRFN-030()--39-85** US30: US 69/BIKE PATH IN AMES (EB) Bridge Deck Overlay	0 MI 48710 --	Project Total Federal Aid Regional FA	0 0 0	456 0 0	0 0 0	0 0 0	456 0 0	 --

Corridor Metropolitan Planning Organization

101 First Street SE, Cedar Rapids, IA 52401
Phone: 319-286-5041, www.corridormpo.com
Acting Executive Director: Joe O'Hern, j.ohern@cedar-rapids.org
MPO Manager: Adam Lindenlaub, a.lindenlaub@cedar-rapids.org

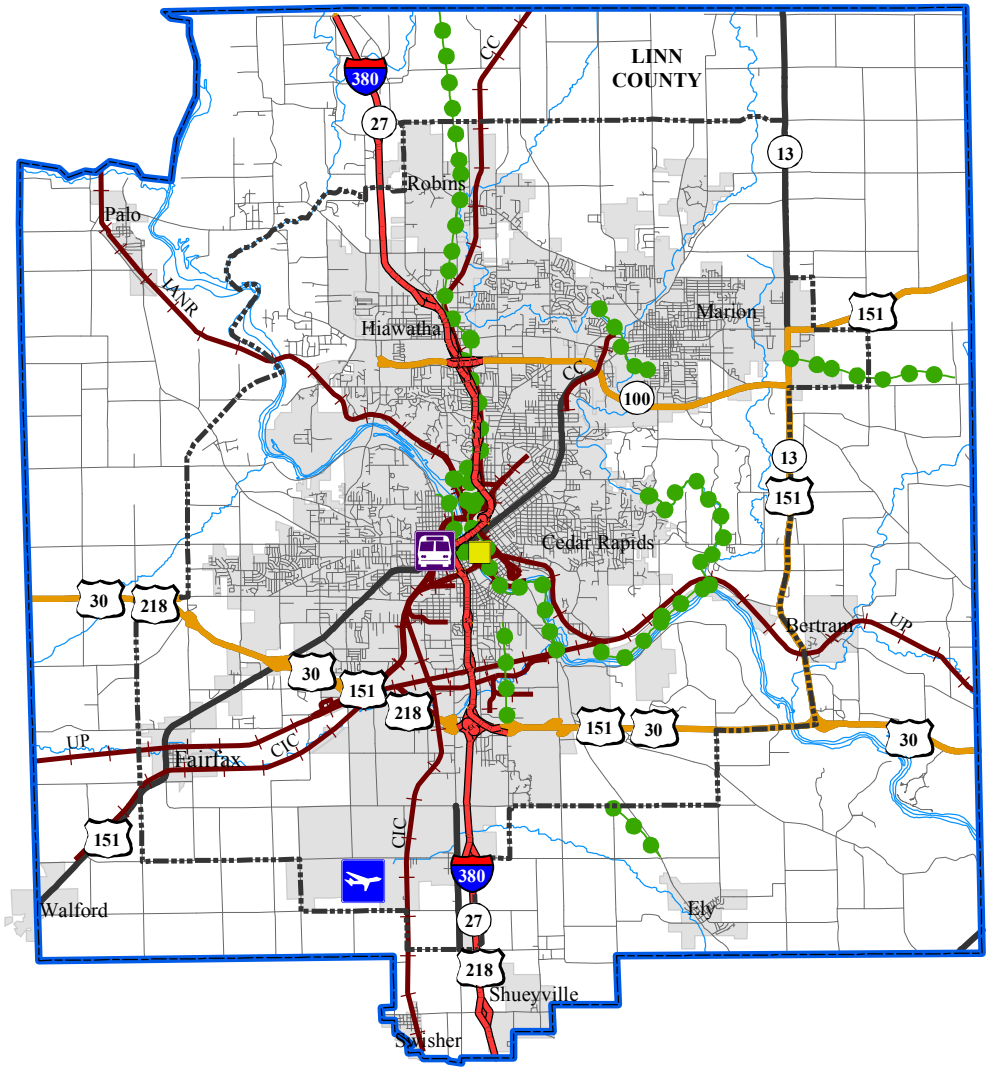

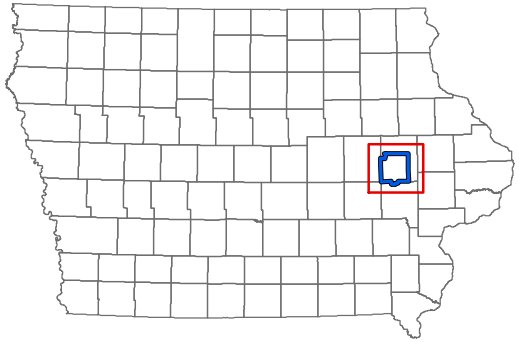

- Commercial Airport
- Enhanced Airport
- General Service Airport
- Basic Service Airport
- Basic II Service Airport
- Interstate
- National Highway System
- Primary Roads
- Local Roads
- Large Urban Transit
- Small Urban Transit
- Regional Transit
- Intercity Bus Stop
- Amtrak Station
- Rail
- Trails
- Lock/Dam
- MPO Boundary
- County Boundary
- Urban Area Boundary
- City Boundary

2014 Transportation Improvement Program

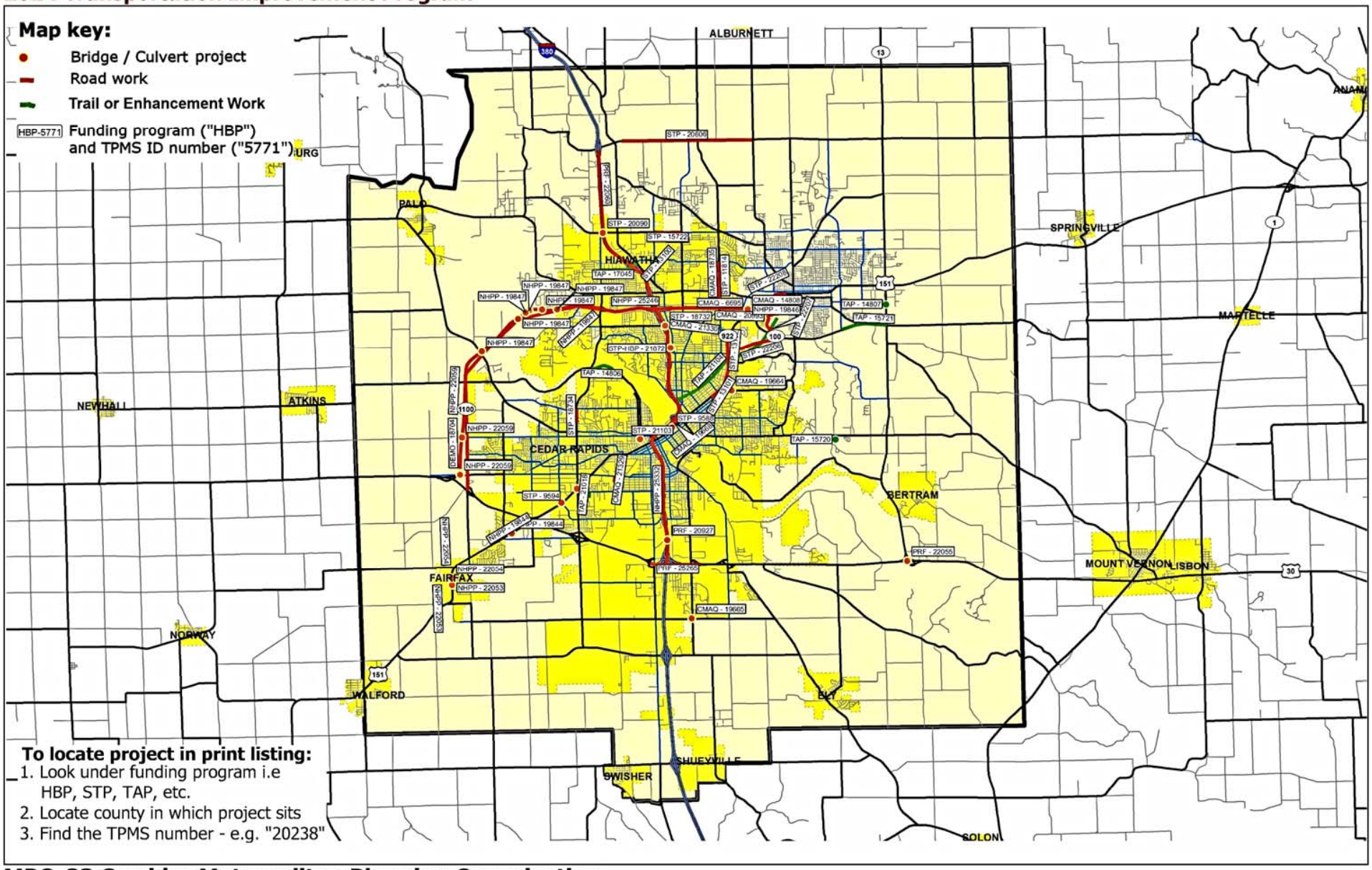

MPO-23 Corridor Metropolitan Planning Organization

MPO-23 / CMPO
2014 - 2017 Transportation Improvement Program

TPMS Sponsor Appr. Status	Project # Location Funding Program	Length FHWA# S:T:R		Pgm'd Amounts in 1000's FY14	FY15	FY16	FY17	Total	STIP#
STP - Surface Transportation Program									
Linn - 57									
21103	**STP-U-1187()--70-57**	0 MI	Project Total	4,635	0	0	0	4,635	
Cedar Rapids	In the City of Cedar Rapids, 8th St NW: Reconstruction of CR Transit Facility for admin, bus storage and maintenance	--	Federal Aid	600	0	0	0	600	
FHWA Approved	Transit Investments	--	Regional FA	600	0	0	0	600	40244
15722	**STP-U-1187()--70-57**	0 MI	Project Total	5,700	0	0	0	5,700	[redacted]
Cedar Rapids	In the City of Cedar Rapids, Tower Terrace Rd. Contruct: From Robins Rd. to Council St.	--	Federal Aid	4,560	0	0	0	4,560	
FHWA Approved	Grade and Pave	--	Regional FA	4,560	0	0	0	4,560	40065
PA NOTE: Total project cost is $5,700,000. It will receive a total of $4,560,000 in STP funds.									
18732	**STP-U-1187(772)--70-57 DOT Letting: 03/18/2014**	0 MI	Project Total	862	0	0	0	862	
Cedar Rapids	In the City of Cedar Rapids, 42nd Street NE: 42nd Street NE from I-380 off ramp to east of Cedar River Trail	--	Federal Aid	690	0	0	0	690	
FHWA Approved	Railroad Signals,Traffic Signals,Ped/Bike Miscellaneous	--	Regional FA	690	0	0	0	690	40130
18734	**STP-U-1187()--70-57**	0.37 MI	Project Total	1,819	0	0	0	1,819	[redacted]
Cedar Rapids	In the City of Cedar Rapids, EDGEWOOD RD NW: From Crestwood Dr. NW to O Ave. NW	--	Federal Aid	529	0	0	0	529	
FHWA Approved	Pavement Widening	--	Regional FA	529	0	0	0	529	40131
9588	**STP-U-1187(5SEASN)--70-57**	0 MI	Project Total	403	39	50	0	492	
Cedar Rapids	In the City of Cedar Rapids, VARIOUS: CR Transit	--	Federal Aid	61	31	40	0	132	
FHWA Approved	Transit Investments	--	Regional FA	61	31	40	0	132	40026
9594	**STP-U-922-0(23)--70-57 DOT Letting: 03/18/2014**	2 MI	Project Total	135	0	0	0	135	
Cedar Rapids	In the City of Cedar Rapids, WILLIAMS BLVD: SW Intersection Improvements	--	Federal Aid	108	0	0	0	108	
FHWA Approved	Pavement Widening	--	Regional FA	108	0	0	0	108	40232
PA NOTE: FY05 Carryover. Intersection improvements at Wiley Boulevard SW and Edgewood Road SW.									
11814	**STP-U-1187(703)--70-57 DOT Letting: 01/21/2015**	0 MI	Project Total	2,500	0	0	0	2,500	[redacted]
Cedar Rapids	In the City of Cedar Rapids, C Ave. NE: WIDEN FROM COLLINS RD TO BLAIRS FERRY RD	--	Federal Aid	404	0	0	0	404	
FHWA Approved	Pavement Rehab/Widen	--	Regional FA	404	0	0	0	404	40032
13101	**STP-U-1187()--70-57**	1.06 MI	Project Total	3,125	3,125	0	0	6,250	[redacted]
Cedar Rapids	In the City of Cedar Rapids, 1st Ave. E: From 19th St. to 27th St.	--	Federal Aid	2,500	2,500	0	0	5,000	
FHWA Approved	Pavement Widening	--	Regional FA	2,500	2,500	0	0	5,000	40041

TPMS Sponsor Appr. Status	Project # Location Funding Program	Length FHWA# S:T:R		Pgm'd Amounts in 1000's FY14	FY15	FY16	FY17	Total	STIP#
Linn - 57 (continued)									
13102 Cedar Rapids FHWA Approved	**STP-U-1187(768)--70-57 DOT Letting: 10/21/2014** In the City of Cedar Rapids, 1st Ave. E: From 27th St. to 40th St. Miscellaneous	0.93 MI -- --	Project Total Federal Aid Regional FA	5,517 4,414 4,414	0 0 0	0 0 0	0 0 0	5,517 4,414 4,414	C 40042
PA NOTE: Project will receive $4,414,400 in total STP between FY09 - FY11 and the local share will be a total of $1,103,600.									
20606 Linn CRD FHWA Approved	**STP-S-C057(E34)--5E-57** E34: From N CENTER PT RD to ALBURNETT RD Pave	3.57 MI -- 17:84:7	Project Total Federal Aid Regional FA	2,322 1,787 1,787	0 0 0	0 0 0	0 0 0	2,322 1,787 1,787	C 40210
20090 MPO-23 / CMPO FHWA Approved	**IM-380-6(224)--13-57** I 380: IJR at Tower Terrace Road and I-380 Planning Study	0 MI -- 30:84:7	Project Total Federal Aid Regional FA	500 250 250	0 0 0	0 0 0	0 0 0	500 250 250	 40199
25526 Cedar Rapids FHWA Approved	**STP-U-1187()--70-57** In the City of Cedar Rapids, 33rd Ave SW Roadway Improvements: From 6th St SW to 12th St SW Pavement Rehab/Widen,Ped/Bike Grade & Pave	0 -- --	Project Total Federal Aid Regional FA	0 0 0	0 0 0	0 0 0	2,174 1,068 1,068	2,174 1,068 1,068	 --
STP-HBP - Surface Transportation Program - Bridge Program									
Linn - 57									
21872 [NBIS: 1380] Cedar Rapids FHWA Approved	**BROS-1187(767)--8J-57 DOT Letting: 01/21/2015** In the City of Cedar Rapids, McCloud Place NE: Over McCloud Run Bridge Replacement	0 MI 1380 --	Project Total Federal Aid Regional FA	772 617 0	0 0 0	0 0 0	0 0 0	772 617 0	 40283
NHPP - National Highway Performance Program									
Linn - 57									
19846 DOT-D06-MPO23 FHWA Approved	**NHSX-100()--3H-57** IA100: IN CEDAR RAPIDS FROM W OF COUNCIL ST TO 1ST AVE (STATE SHAR Grade and Pave,Right of Way	0 MI -- --	Project Total Federal Aid Regional FA	2,253 0 0	0 0 0	4,375 3,500 0	0 0 0	6,628 3,500 0	 --
19847 DOT-D06-MPO23 FHWA Approved	**NHSX-100()--3H-57** IA100: IN CEDAR RAPIDS FROM COVINGTON RD (CO RD W36) TO EDGEWOOD R Pave,Bridge New,Grading	0 -- --	Project Total Federal Aid Regional FA	86,128 68,902 0	250 0 0	18,678 14,942 0	493 0 0	105,549 83,844 0	C AC 40181
SYSTEM NOTE: CANDIDATE FOR ADVANCED CONSTRUCTION									
25246 DOT-D06-MPO23 FHWA Approved	**NHSX-100()--3H-57** IA100: IN CEDAR RAPIDS FROM EDGEWOODRD TO W OF COUNCIL ST Pavement Rehab	0 MI -- --	Project Total Federal Aid Regional FA	1,800 1,440 0	0 0 0	0 0 0	0 0 0	1,800 1,440 0	 40453
22059 DOT-D06-MPO23 FHWA Approved	**NHSX-100()--3H-57** IA100: IN CEDAR RAPIDS FROM US 30 TOCOVINGTON RD (CO RD W36) Pave,Bridge New,Grading	3.7 MI -- --	Project Total Federal Aid Regional FA	0 0 0	5,800 0 0	65,374 52,299 0	0 0 0	71,174 52,299 0	 --

TPMS Sponsor Appr. Status	Project # Location Funding Program	Length FHWA# S:T:R		Pgm'd Amounts in 1000's FY14	FY15	FY16	FY17	Total	STIP#
Linn - 57 (continued)									
19844 [NBIS: 33800] DOT-D06-MPO23 FHWA Approved	**BRF-151()--38-57** US151: DITCH 0.6 MI S OF US 30 Bridge Replacement,Right of Way,Wetland Mitigation	0 MI 33800 2:82:8	Project Total Federal Aid Regional FA	0 0 0	0 0 0	1,041 833 0	0 0 0	1,041 833 0	 --
22053 [NBIS: 33770] DOT-D06-MPO23 FHWA Approved	**BRF-151()--38-57** US151: UNION PACIFIC RR IN FAIRFAX Bridge Replacement,Right of Way	0 MI 33770 --	Project Total Federal Aid Regional FA	0 0 0	0 0 0	1,865 1,492 0	0 0 0	1,865 1,492 0	 --
22054 [NBIS: 33780] DOT-D06-MPO23 FHWA Approved	**BRF-151()--38-57** US151: PRAIRIE CREEK IN FAIRFAX Bridge Replacement,Right of Way	0 MI 33780 --	Project Total Federal Aid Regional FA	0 0 0	0 0 0	2,244 1,795 0	0 0 0	2,244 1,795 0	 --
TAP - Transportation Alternatives									
Linn - 57									
21018 Cedar Rapids FHWA Approved	**SRTS-U-1187(762)--8U-57 Local Letting: 12/28/2013** In the City of Cedar Rapids, 29TH ST SW: From Wilson Avenue to Van Buren Drive Ped/Bike Grade & Pave	0.16 MI -- 0:0:0	Project Total Federal Aid Regional FA	72 72 0	0 0 0	0 0 0	0 0 0	72 72 0	 40231
PA NOTE: Van Buren Elementary School									
21104 Cedar Rapids FHWA Approved	**STP-E-1187(773)--8V-57 DOT Letting: 03/18/2014** In the City of Cedar Rapids, CEMAR Trail: From Cedar Lake Loop Trail to Cedar Rapids City Limits Ped/Bike Grade & Pave	0 MI -- --	Project Total Federal Aid Regional FA	1,250 1,000 1,000	375 300 300	3,125 2,500 2,500	0 0 0	4,750 3,800 3,800	 40245
PA NOTE: $2,194,000 of the $2,500,000 of federal funds in FY16 are STP funds.									
15720 Cedar Rapids FHWA Approved	**STP-E-1187()--8V-57** In the City of Cedar Rapids, Lincoln Trail: from Indian Creek south 1,000 feet Ped/Bike Grade & Pave	0 MI -- --	Project Total Federal Aid Regional FA	205 164 164	0 0 0	0 0 0	0 0 0	205 164 164	 40063
25513 Cedar Rapids FHWA Approved	**SRTS-U-1187(774)--8U-57 DOT Letting: 04/15/2014** In the City of Cedar Rapids, Oakland Rd NE: From Golf St to Golf View Dr Ped/Bike Grade & Pave	0 -- --	Project Total Federal Aid Regional FA	126 126 0	0 0 0	0 0 0	0 0 0	126 126 0	 40548
17045 Hiawatha FHWA Approved	**STP-E-C057()--8V-57** In the City of Hiawatha, Boyson Rd. Trail: From Miller Rd. to N. Center Point Rd	0 MI -- --	Project Total Federal Aid Regional FA	707 566 566	0 0 0	0 0 0	0 0 0	707 566 566	 40093
PA NOTE: Total Project Cost is $706,673.									
15721 Linn CCB FHWA Approved	**STP-E-C057()--8V-57** Marion Trail: From 35th St. to Hwy. 13 Ped/Bike Grade & Pave	0 MI -- --	Project Total Federal Aid Regional FA	199 159 159	0 0 0	0 0 0	0 0 0	199 159 159	 40064
PA NOTE: Joint project with the City of Marion.									

TPMS Sponsor Appr. Status	Project # Location Funding Program	Length FHWA# S:T:R		Pgm'd Amounts in 1000's FY14	FY15	FY16	FY17	Total	STIP#
Linn - 57 (continued)									
14807 Linn CCB FHWA Approved	**STP-E-C057(113)--8V-57 DOT Letting: 02/18/2014** Intersection of Hwy 13 & Grant Wood Trail: .5 Mi N of Hwy 100 Ped/Bike Structures	0 MI -- --	Project Total Federal Aid Regional FA	600 480 480	0 0 0	0 0 0	0 0 0	600 480 480	40053
22206 Marion FHWA Approved	**STP-E-4775()--8V-57** In the City of Marion, CEMAR Trail: From Marion City Limits to Hwy. 100 Ped/Bike Grade & Pave	0 MI -- --	Project Total Federal Aid Regional FA	897 718 718	0 0 0	2,525 2,020 2,020	0 0 0	3,422 2,738 2,738	40562
DOT NOTE: Project funded with MPO STP funds									
22207 Marion FHWA Approved	**STP-E-4775()--8V-57** In the City of Marion, CEMAR Trail: From Hwy. 100 to Legion Park Ped/Bike Paving	0 MI -- --	Project Total Federal Aid Regional FA	31 25 25	0 0 0	241 193 193	0 0 0	272 218 218	40560
DOT NOTE: Project funded with MPO STP funds									
22208 Marion FHWA Approved	**STP-E-4775()--8V-57** In the City of Marion, CEMAR Trail: From Thomas Park to 7th Street Ped/Bike Grade & Pave	0 MI -- --	Project Total Federal Aid Regional FA	74 59 59	0 0 0	572 458 458	0 0 0	646 517 517	40561
DOT NOTE: Project funded with MPO STP funds									
25523 Cedar Rapids FHWA Approved	**STP-E-1187()--8V-57** In the City of Cedar Rapids, Bowling St Trail: Widen existing bridge over Hwy. 30 from North Ramp to South Ramp Bridge New	0 -- --	Project Total Federal Aid Regional FA	0 0 0	0 0 0	0 0 0	860 688 688	860 688 688	--
25524 Cedar Rapids FHWA Approved	**STP-E-1187()--8V-57** In the City of Cedar Rapids, Dry Creek Trail Phase 1: From Boyson Rd Bridge to east of Danbern Ln NE Ped/Bike Grade & Pave	0 -- --	Project Total Federal Aid Regional FA	0 0 0	0 0 0	0 0 0	1,165 932 932	1,165 932 932	--
25525 Cedar Rapids FHWA Approved	**STP-E-1187()--8V-57** In the City of Cedar Rapids, Edgewood Rd Trail: From Blairs Ferry Rd NE to Glass Rd NE Ped/Bike Grade & Pave,Ped/Bike Structures	0 -- --	Project Total Federal Aid Regional FA	0 0 0	0 0 0	0 0 0	2,200 1,760 1,760	2,200 1,760 1,760	--
CMAQ - Congestion Mitigation Air Quality									
6695 Cedar Rapids FHWA Approved	**STP-A-1187(652)--86-57 DOT Letting: 12/16/2014** In the City of Cedar Rapids, COLLINS RD: C AVE INTERSECTION Pavement Widening	0 MI -- --	Project Total Federal Aid Regional FA	1,752 587 0	0 0 0	0 0 0	0 0 0	1,752 587 0	40021
PA NOTE: FY05 Carryover.									
DOT NOTE: Total grant amount of $1,400,000. $812,664 already autnorized.									

TPMS Sponsor Appr. Status	Project # Location Funding Program	Length FHWA# S:T:R		Pgm'd Amounts in 1000's FY14	FY15	FY16	FY17	Total	STIP#
Linn - 57									
18735 Cedar Rapids FHWA Approved	**STP-A-1187(749)--86-57 DOT Letting: 05/20/2014** In the City of Cedar Rapids, C AVE NE: From Blairs Ferry Road to Old Marion Road NE Traffic Signals	1.32 MI -- 0:0:0	Project Total Federal Aid Regional FA	330 264 0	0 0 0	0 0 0	0 0 0	330 264 0	40132
DOT NOTE: Project split with 1187(754)									
19664 Cedar Rapids FHWA Approved	**STP-A-1187(764)--86-57 DOT Letting: 04/15/2014** Cottage Grove Ave SE & Forest Drive SE: Construction of roundabout at intersection of Cottage Grove Ave and Forest Dr. SE Pavement Rehab/Widen	0 MI -- --	Project Total Federal Aid Regional FA	643 514 0	0 0 0	0 0 0	0 0 0	643 514 0	40169
19665 Cedar Rapids FHWA Approved	**STP-A-1187(765)--86-57 DOT Letting: 01/22/2014** Traffic Signalization at 76th Ave SW & Kirkwood Blvd SW: Installation of new traffic signal equipment at the intersection of 76th Avenue SW & Kirkwood Blvd. SW in Cedar Rapids Traffic Signals	0 MI -- --	Project Total Federal Aid Regional FA	299 239 0	0 0 0	0 0 0	0 0 0	299 239 0	40170
19668 Cedar Rapids FHWA Approved	**STP-A-1187(763)--86-57 DOT Letting: 04/15/2014** In the City of Cedar Rapids, A Avenue NE: From 7th Street to 10th Street Miscellaneous	0 MI -- --	Project Total Federal Aid Regional FA	94 75 0	0 0 0	0 0 0	0 0 0	94 75 0	40171
14808 Cedar Rapids FHWA Approved	**STP-A-1187()--86-57** In the City of Cedar Rapids, Collins Rd.NE/IA100: From Rockwell Collins access to K-Mart access Pavement Rehab/Widen	0 MI -- --	Project Total Federal Aid Regional FA	6,796 1,000 0	0 0 0	0 0 0	0 0 0	6,796 1,000 0	40054
21329 Cedar Rapids FHWA Approved	**STP-A-1187(771)--86-57 DOT Letting: 05/20/2014** In the City of Cedar Rapids, 18th Street SW: From Wilson Avenue SW to 13th Avenue SW Grade and Pave,Traffic Signals,Ped/Bike Miscellaneous	0 MI -- --	Project Total Federal Aid Regional FA	2,334 600 0	0 0 0	0 0 0	0 0 0	2,334 600 0	40256
21330 Cedar Rapids FHWA Approved	**STP-A-1187()--86-57** In the City of Cedar Rapids, Collins Road NE: From C Avenue NE to Northland Avenue NE Grade and Pave,Ped/Bike Miscellaneous	0 MI -- --	Project Total Federal Aid Regional FA	6,000 862 0	0 0 0	0 0 0	0 0 0	6,000 862 0	40257
25518 Marion FHWA Approved	**STP-A-4775(627)--86-57 DOT Letting: 04/15/2014** In the City of Marion, 7th Ave.: Roundabout at 7th St. Grade and Pave	0 -- --	Project Total Federal Aid Regional FA	1,800 1,000 0	0 0 0	0 0 0	0 0 0	1,800 1,000 0	40550

TPMS Sponsor Appr. Status	Project # Location Funding Program	Length FHWA# S:T:R		Pgm'd Amounts in 1000's FY14	FY15	FY16	FY17	Total	STIP#
PL - Metropolitan Planning									
Region Wide - 00									
17107	**RGPL-PA23()--PL-00**	0 MI	Project Total	235	0	0	0	235	
MPO-23 / CMPO	MPO: Planning Funds	--	Federal Aid	235	0	0	0	235	
FHWA Approved		--	Regional FA	0	0	0	0	0	40099
DEMO - Federal Demonstration (earmarked) Funds									
Linn - 57									
20993	**HDP-100-1(73)--71-57 DOT Letting: 12/15/2015**	0.43 MI	Project Total	1,875	0	0	0	1,875	
Cedar Rapids	In the City of Cedar Rapids, COLLINS AVE: From Twixt Town Road to K-Mart Entrance	--	Federal Aid	1,500	0	0	0	1,500	
FHWA Approved	Pavement Widening,Ped/Bike Miscellaneous	2:83:7	Regional FA	0	0	0	0	0	40311
18704	**HDP-1187()--71-57**	0 MI	Project Total	950	0	0	0	950	
Cedar Rapids	In the City of Cedar Rapids, IA100: From Edgewood Rd. NE to Hwy. 30	--	Federal Aid	950	0	0	0	950	
FHWA Approved	Grade and Pave,Outside Services Engineering,Outside Services ROW	--	Regional FA	0	0	0	0	0	40128
DOT NOTE: DEMO ID IA226									
PRF - Primary Road Funds									
Linn - 57									
22060	**IMN-380()--0E-57**	12.5 MI	Project Total	2,000	0	0	0	2,000	
DOT-D06-MPO23	I-380: US 30 TO COUNTY HOME RD (AND VARIOUS LOCATIONS)	--	Federal Aid	0	0	0	0	0	
FHWA Approved	Traffic Signs	--	Regional FA	0	0	0	0	0	--
25265	**NHSN-030()--2R-57**	0 MI	Project Total	875	0	0	0	875	
DOT-D06-MPO23	US30: IN CEDAR RAPIDS AT VARIOUS LOCATIONS	--	Federal Aid	0	0	0	0	0	
FHWA Approved	Traffic Signs	--	Regional FA	0	0	0	0	0	--
20927 [NBIS: 600565]	**BRFN-380()--39-57**	0 MI	Project Total	0	310	0	0	310	
DOT-D06-MPO23	I-380: CEDAR RAPIDS/IOWA CITY RR 0.7MI N OF US 30 (NB)	600565	Federal Aid	0	0	0	0	0	
FHWA Approved	Bridge Rehabilitation	--	Regional FA	0	0	0	0	0	--
22055 [NBIS: 33610]	**BRFN-151()--39-57**	0 MI	Project Total	0	239	0	0	239	
DOT-D06-MPO23	US151: E JCT US 30 IN CEDAR RAPIDS (NB)	33610	Federal Aid	0	0	0	0	0	
FHWA Approved	Bridge Deck Overlay	--	Regional FA	0	0	0	0	0	--
20928 [NBIS: 600570]	**IMN-380()--0E-57**	0 MI	Project Total	0	310	0	0	310	
DOT-D06-MPO23	I-380: CEDAR RAPIDS/IOWA CITY RR 0.7MI N OF US 30 (SB)	600570	Federal Aid	0	0	0	0	0	
FHWA Approved	Bridge Rehabilitation	--	Regional FA	0	0	0	0	0	--

Metropolitan Area Planning Agency
2222 Cuming Street, Omaha, NE 68102
Phone: 402-444-6866, Fax: 402-342-0949, www.mapacog.org
Executive Director: Greg Youell, gyouell@mapacog.org
Transportation and Data Manager: Michael Felschow, mfelschow@mapacog.org

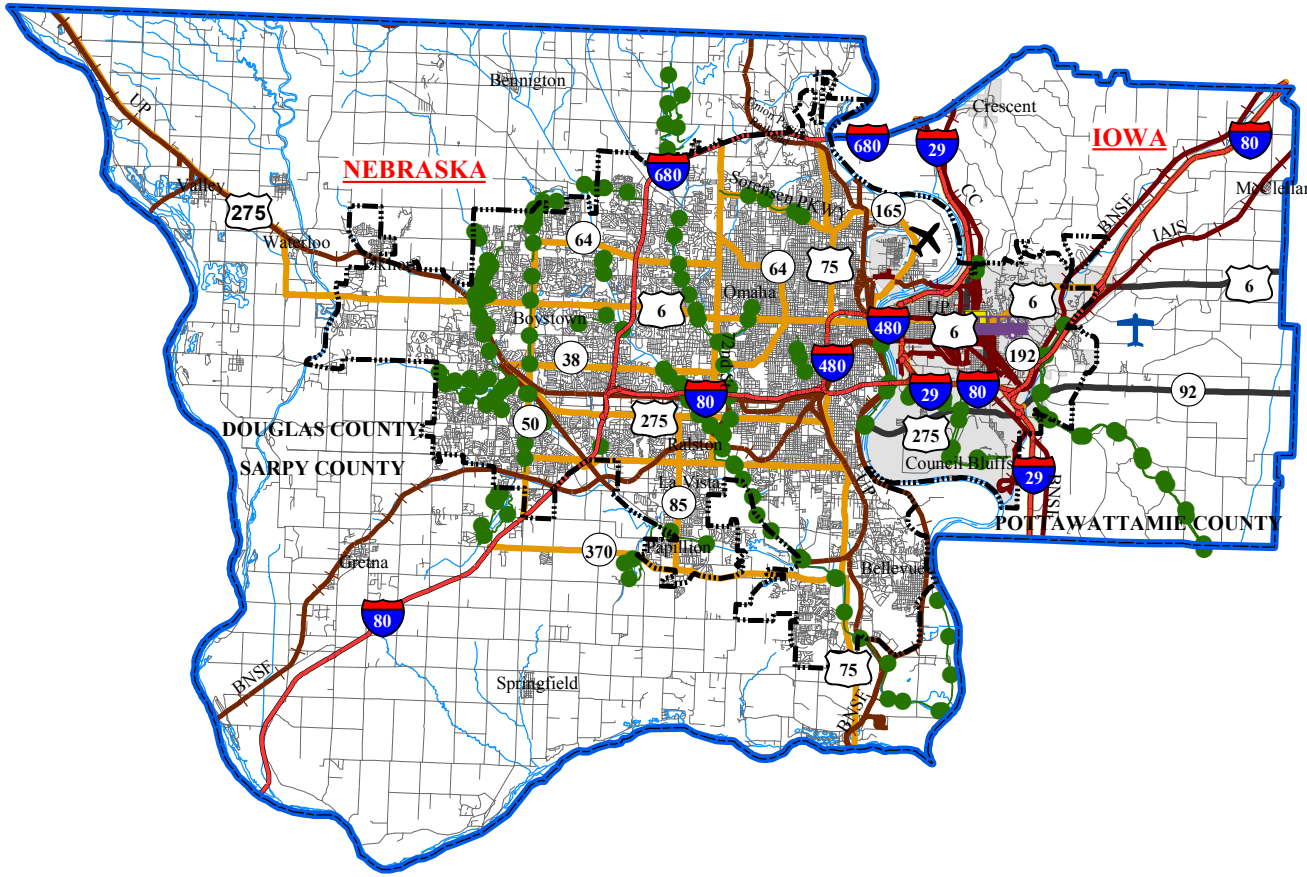

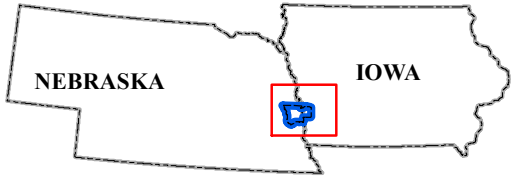

- Commercial Airport
- Enhanced Airport
- General Service Airport
- Basic Service Airport
- Basic II Service Airport
- Interstate
- National Highway System
- Primary Roads
- Local Roads
- Large Urban Transit
- Small Urban Transit
- Regional Transit
- Intercity Bus Stop
- Amtrak Station
- Rail
- Trails
- Lock/Dam
- MPO Boundary
- County Boundary
- Urban Area Boundary
- City Boundary

2014 Transportation Improvement Program

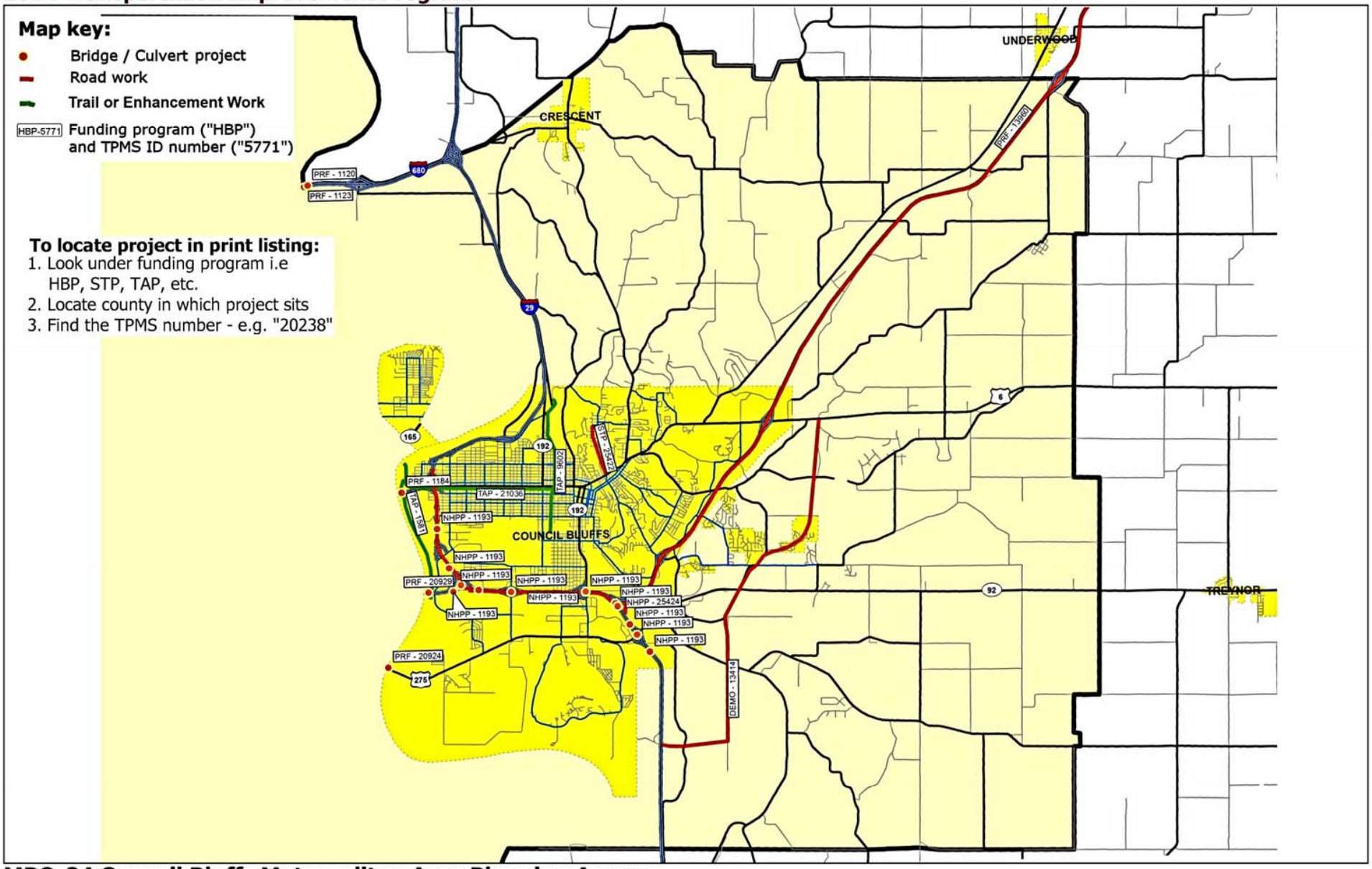

MPO-24 Council Bluffs Metropolitan Area Planning Agency

MPO-24 / MAPA
2014 - 2017 Transportation Improvement Program

TPMS Sponsor Appr. Status	Project # Location Funding Program	Length FHWA# S:T:R		Pgm'd Amounts in 1000's FY14	FY15	FY16	FY17	Total	STIP#
STP - Surface Transportation Program									
Pottawattamie - 78									
25422	**STP-U-1642()--70-78**	0	Project Total	0	4,688	0	0	4,688	
Council Bluffs	In the City of Council Bluffs, Harrison Street: From Kanesville Boulevard to Morgan Street	--	Federal Aid	0	3,750	0	0	3,750	
FHWA Approved	Grade and Pave,Sanitary Sewer	--	Regional FA	0	3,750	0	0	3,750	--
NHPP - National Highway Performance Program									
Pottawattamie - 78									
25424	**IM-NHS-80-1(370)--13-78**	0	Project Total	1,025	0	0	0	1,025	
Council Bluffs	In the City of Council Bluffs, I-80: From I-80 to 23rd Ave	--	Federal Aid	1,000	0	0	0	1,000	
FHWA Approved	Sanitary Sewer	--	Regional FA	1,000	0	0	0	1,000	40497
1193 [NBIS: NEW]	**IM-080()--13-78**	4 MI	Project Total	131,363	82,999	95,448	40,750	350,560	AC
DOT-D04-MPO24	I-80: I-80/I-29/I-480 INTERSTATES IN COUNCIL BLUFFS (CBIS)	NEW	Federal Aid	118,227	74,699	85,903	36,675	315,504	
FHWA Approved	Grade and Pave,Bridge Replacement,Right of Way	--	Regional FA	0	0	0	0	0	40013
DOT NOTE: Final Design Costs for Segments 2 & 3 $70.0 Million - State Funds Only. The projects in the STIP are part of the CBIS major project. Total Cost of the major project is $1.0629 billion.									
SYSTEM NOTE: CANDIDATE FOR ADVANCED CONSTRUCTION									
TAP - Transportation Alternatives									
Pottawattamie - 78									
9602	**STP-E-1642(MCTRL)--8V-78**	4 MI	Project Total	866	0	0	0	866	
Council Bluffs	In the City of Council Bluffs, MID CITY TRAIL: 16TH AVE AND INDIAN CR NORTH TO BIG LAKE PARK	--	Federal Aid	693	0	0	0	693	
FHWA Approved	Ped/Bike Grade & Pave	--	Regional FA	693	0	0	0	693	40027
1581	**STP-E-1642(630)--8V-78**	3.6 MI	Project Total	0	0	270	0	270	
Council Bluffs	In the City of Council Bluffs, IA RVRFRONT TR III: Recreational trail connection along Missouri River	--	Federal Aid	0	0	216	0	216	
FHWA Approved	Ped/Bike Grade & Pave	--	Regional FA	0	0	216	0	216	--
21036	**STP-ES-1642()--8I-78**	3.32 MI	Project Total	0	0	850	0	850	
Council Bluffs	In the City of Council Bluffs, 1st ave: From Mid City Trail to Bob Kerry Ped Bridge	--	Federal Aid	0	0	250	0	250	
FHWA Approved	Ped/Bike Grade & Pave	0:0:0	Regional FA	0	0	0	0	0	--
DEMO - Federal Demonstration (earmarked) Funds									

TPMS Sponsor Appr. Status	Project # Location Funding Program	Length FHWA# S:T:R		Pgm'd Amounts in 1000's FY14	FY15	FY16	FY17	Total	STIP#
Pottawattamie - 78									
13414 Council Bluffs FHWA Approved	**HDP-1642(645)--71-78 DOT Letting: 04/15/2014** In the City of Council Bluffs, East Beltway: US-6 to IA-92 Grade and Pave,Outside Services Engineering,Outside Services ROW	3 MI -- --	Project Total Federal Aid Regional FA	7,060 5,890 0	6,300 5,040 1,558	4,400 3,520 3,520	2,200 1,760 1,760	19,960 16,210 6,838	40052
PA NOTE: Project contunues over multiple fiscal years FY 06 though FY 12. DEMO funds programmed in FY 2008 ($2M), FY 2009($2M), FY 2010 ($2M), FY 2011 ($2.4M) , FY 2012($2.4M) and Fy2013($2.4M).									
DOT NOTE: DEMO ID - IA 108, 124, 089									
PRF - Primary Road Funds									
Pottawattamie - 78									
1120 [NBIS: 603305] DOT-D04-MPO24 FHWA Approved	**IMN-680()13--0E-78** I-680: MISSOURI RIVER 3.1 MI W OF I-29 (WB) - STATE SHARE Bridge Washing	0 MI 603305 --	Project Total Federal Aid Regional FA	7 0 0	7 0 0	7 0 0	7 0 0	28 0 0	--
1123 [NBIS: 603300] DOT-D04-MPO24 FHWA Approved	**IMN-680()--0E-78** I-680: MISSOURI RIVER 3.1 MI W OF I-29 (EB) - STATE SHARE Bridge Washing	0 MI 603300 --	Project Total Federal Aid Regional FA	7 0 0	7 0 0	7 0 0	7 0 0	28 0 0	--
1184 [NBIS: 45670] DOT-D04-MPO24 FHWA Approved	**IMN-480()00--0E-78** I-480: MISSOURI RIVER IN COUNCIL BLUFFS (STATE SHARE) Bridge Washing	0 MI 45670 --	Project Total Federal Aid Regional FA	8 0 0	8 0 0	8 0 0	8 0 0	32 0 0	--
1188 [NBIS: 45082] DOT-D04-MPO24 FHWA Approved	**IMN-080()00--0E-78** I-80: MISSOURI RIVER IN COUNCIL BLUFFS (EB) - STATE SHARE Bridge Washing	0 MI 45082 --	Project Total Federal Aid Regional FA	17 0 0	17 0 0	17 0 0	17 0 0	68 0 0	--
13960 DOT-D04-MPO24 FHWA Approved	**IMN-080()--0E-78** I-80: MISSOURI RIVER TO CASS CO Patching	0 MI -- --	Project Total Federal Aid Regional FA	350 0 0	350 0 0	350 0 0	350 0 0	1,400 0 0	--
20924 [NBIS: 43570] DOT-D04-MPO24 FHWA Approved	**BRFN-275()--39-78** US275: MISSOURI RIVER IN COUNCIL BLUFFS Bridge Washing	0 MI 43570 --	Project Total Federal Aid Regional FA	23 0 0	23 0 0	23 0 0	23 0 0	92 0 0	--
20929 [NBIS: 609905] DOT-D04-MPO24 FHWA Approved	**IMN-080()--0E-78** I-80: MISSOURI RIVER IN COUNCIL BLUFFS (WB) - STATE SHARE Bridge Washing	0 MI 609905 --	Project Total Federal Aid Regional FA	17 0 0	17 0 0	17 0 0	17 0 0	68 0 0	--

Bi-State Regional Commission
1504 Third Avenue, P.O. Box 3368, Rock Island, IL 61204-3368
Phone: 309-793-6300, Fax: 309-793-6305, www.bistateonline.org
Executive Director: Denise Bulat, dbulat@bistateonline.org
Transportation Director: Gena McCullough, gmccullough@bistateonline.org

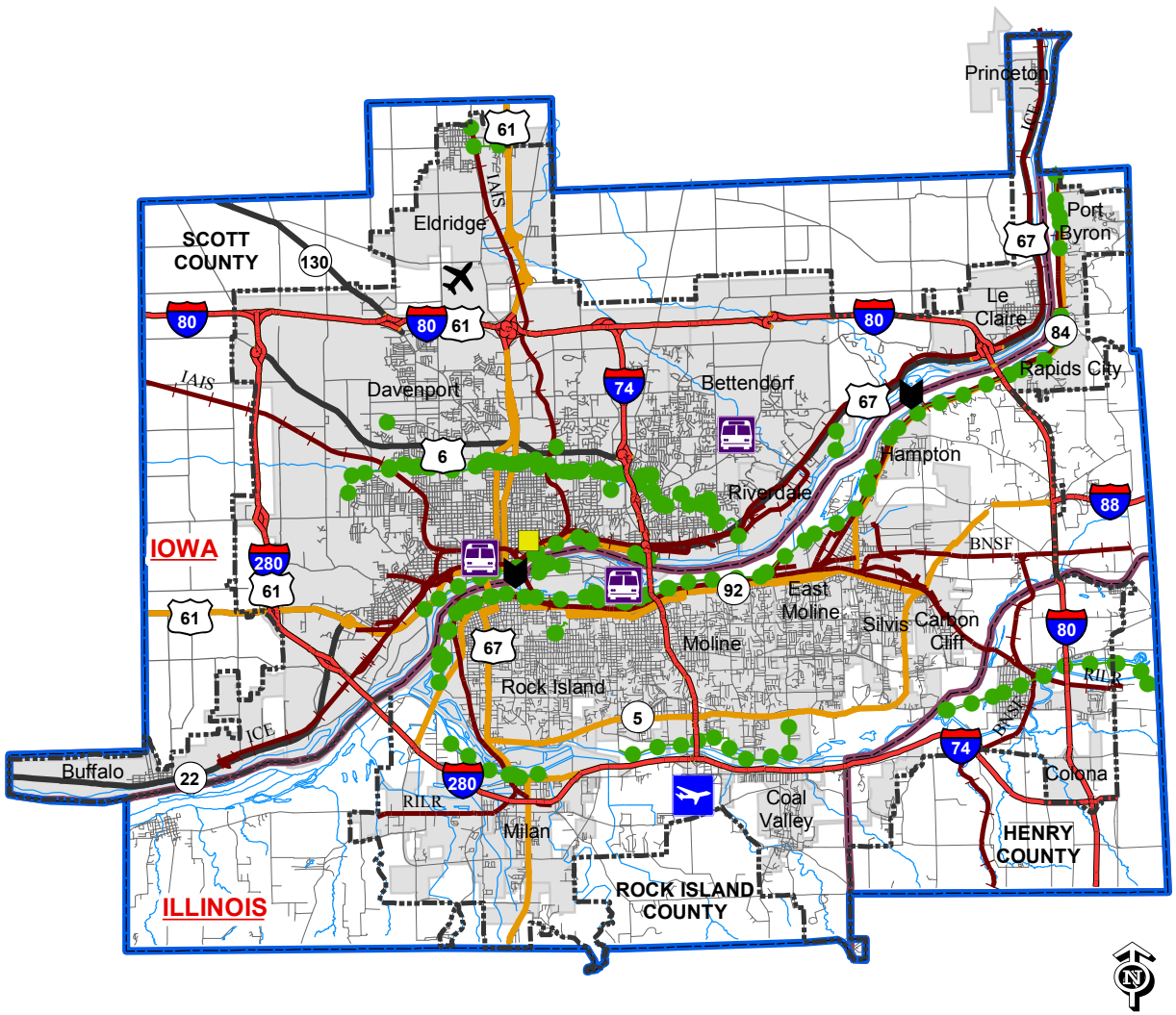

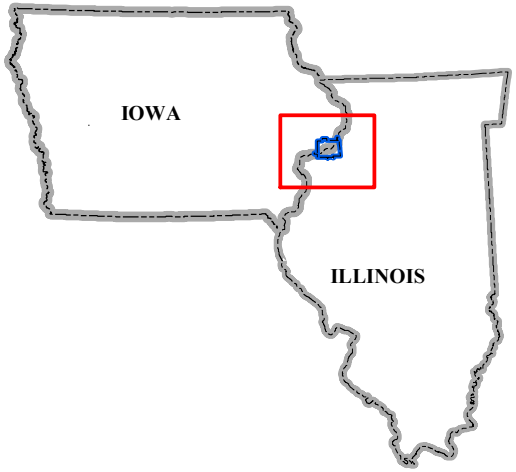

- Commercial Airport
- Enhanced Airport
- General Service Airport
- Basic Service Airport
- Basic II Service Airport
- Interstate
- National Highway System
- Primary Roads
- Local Roads
- Large Urban Transit
- Small Urban Transit
- Regional Transit
- Intercity Bus Stop
- Amtrak Station
- Rail
- Trails
- Lock/Dam
- MPO Boundary
- County Boundary
- Urban Area Boundary
- City Boundary

2014 Transportation Improvement Program

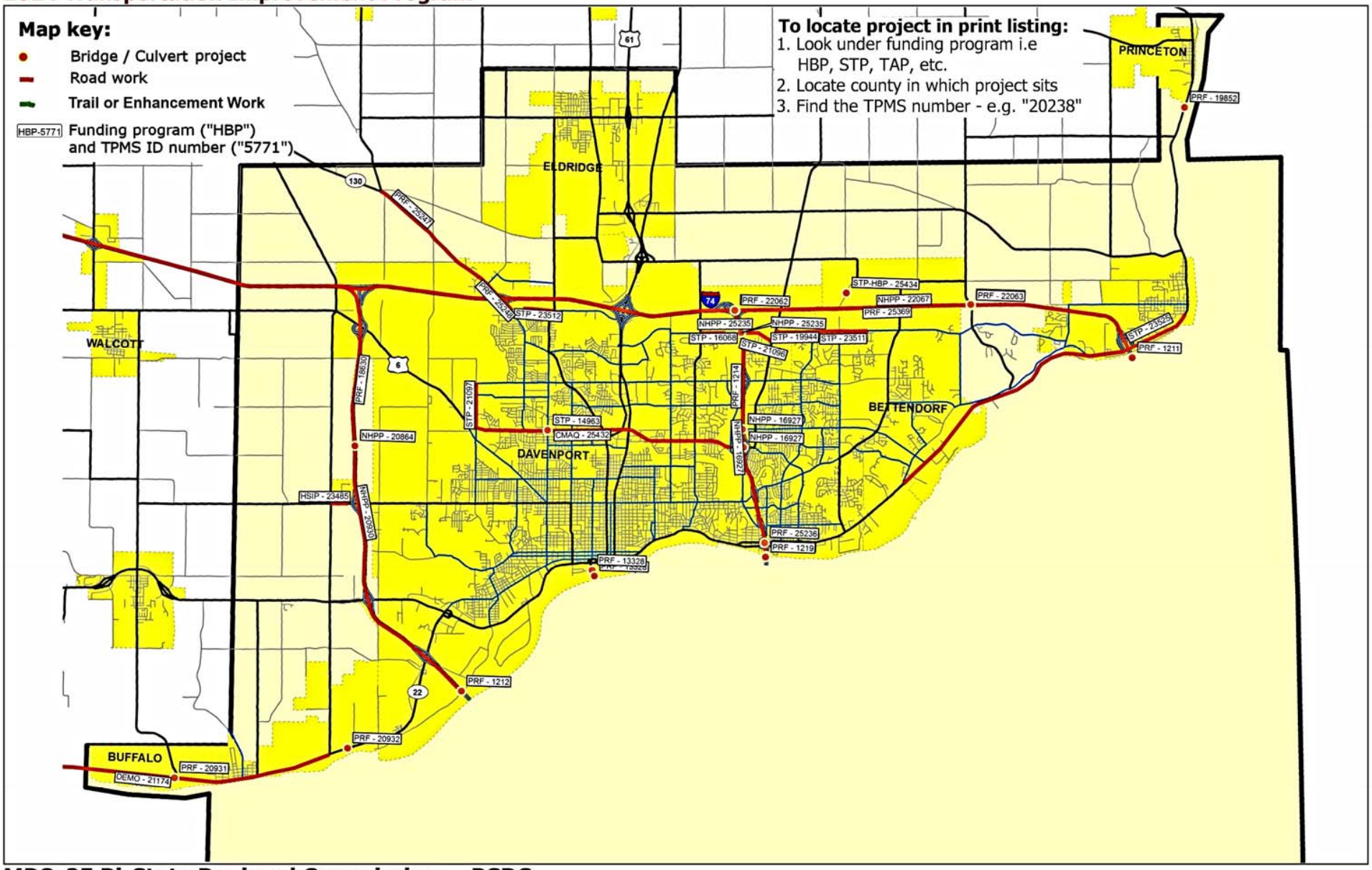

MPO-25 Bi-State Regional Commission -- BSRC

MPO-25 / BSRC
2014 - 2017 Transportation Improvement Program

TPMS Sponsor Appr. Status	Project # Location Funding Program	Length FHWA# S:T:R		Pgm'd Amounts in 1000's FY14	FY15	FY16	FY17	Total	STIP#
STP - Surface Transportation Program									
Scott - 82									
23511 Bettendorf FHWA Approved	**STP-U-0587(636)--70-82 DOT Letting: 01/21/2015** In the City of Bettendorf, Forest Grove Drive: From Eagle Ridge Road to International Drive Pavement Rehab/Widen,Ped/Bike Grade & Pave	0 -- --	Project Total Federal Aid Regional FA	9,000 7,200 7,200	0 0 0	0 0 0	0 0 0	9,000 7,200 7,200	40363
PA NOTE: Remaining STP funds for project after PE and Environmental from FFY2013									
16068 Davenport FHWA Approved	**STP-U-1827(672)--70-82 DOT Letting: 10/20/2015** In the City of Davenport, Veterans Memorial Parkway: From Jersey Ridge Rd. to Elmore Pavement Widening	1 MI -- --	Project Total Federal Aid Regional FA	3,990 3,192 3,192	0 0 0	0 0 0	0 0 0	3,990 3,192 3,192	40242
14963 Davenport FHWA Approved	**STP-U-006-9(80)--70-82 DOT Letting: 04/15/2014** In the City of Davenport, US 6: Intersection of US 6 and Division St. Pavement Rehab/Widen	0 MI -- --	Project Total Federal Aid Regional FA	3,785 2,605 2,605	0 0 0	0 0 0	0 0 0	3,785 2,605 2,605	40056
19944 Davenport FHWA Approved	**STP-U-1827(665)--70-82 DOT Letting: 04/15/2014** In the City of Davenport, FOREST GROVE RD: From Utica Ridge to Eagle Ridge Grade and Pave,Right of Way	0.7 MI -- 0:0:0	Project Total Federal Aid Regional FA	4,200 3,139 3,139	0 0 0	0 0 0	0 0 0	4,200 3,139 3,139	40196
23525 MPO-25 / BSRC FHWA Approved	**RGPL-PA25()--ST-82** US 67: From Approx 600 ft S of Valley Dr. in Riverdale to May St. in LeClaire Pavement Widening	0 -- --	Project Total Federal Aid Regional FA	1,000 800 800	0 0 0	0 0 0	0 0 0	1,000 800 800	40361
PA NOTE: IA DOT Project; MPO Contribution (Regional STP Allocation); DOT NOTE: NHSX-067-1(136)--3H-82. DOT paying $200,000 match; Requires change in project description. Change in project description will not be approved by Policy Committee until August 27th, 2013.									
21096 Davenport FHWA Approved	**STP-U-1827()--70-82** In the City of Davenport, Veterans Memorial Parkway: From I-74 to Utica Ridge Rd Pavement Widening	1 MI -- --	Project Total Federal Aid Regional FA	0 0 0	0 0 0	7,315 5,852 5,852	0 0 0	7,315 5,852 5,852	--
21097 Davenport FHWA Approved	**STP-U-1827()--70-82** In the City of Davenport, Fairmount St: From Kimberly Rd to 53rd St Pavement Rehab	1 MI -- --	Project Total Federal Aid Regional FA	0 0 0	0 0 0	0 0 0	6,251 5,001 5,001	6,251 5,001 5,001	--
PA NOTE: Add Pavement Widening to description per 8/27/13 Policy Committee Action									
23512 Davenport FHWA Approved	**RGPL-1827()--ST-82** In the City of Davenport, 76th Street: From E. of Hancock Ct. to Division St. Grade and Pave,Pavement Rehab/Widen	0 -- --	Project Total Federal Aid Regional FA	0 0 0	0 0 0	0 0 0	4,000 2,133 2,133	4,000 2,133 2,133	--

TPMS Sponsor Appr. Status	Project # Location Funding Program	Length FHWA# S:T:R		Pgm'd Amounts in 1000's FY14	FY15	FY16	FY17	Total	STIP#
STP-HBP - Surface Transportation Program - Bridge Program									
Scott - 82									
25434 Bettendorf FHWA Approved	**BROS-0587(635)--8J-82 DOT Letting: 11/18/2014** In the City of Bettendorf, Devil's Glen Rd: Spencer Creek Bridge Rehabilitation	0 -- --	Project Total Federal Aid Regional FA	1,050 840 0	0 0 0	0 0 0	0 0 0	1,050 840 0	40505
NHPP - National Highway Performance Program									
Scott - 82									
16927 DOT-D06-MPO25 FHWA Approved	**IM-074()--13-82** I-74: IN BETTENDORF AND DAVENPORT Grade and Pave,Right of Way	2.5 -- --	Project Total Federal Aid Regional FA	4,715 0 0	15,634 14,071 0	3,734 0 0	0 0 0	24,083 14,071 0	--
25235 [NBIS: 47380] DOT-D06-MPO25 FHWA Approved	**IM-074()--13-82** , On I-74 at E 67th ST IN DAVENPORT Grade and Pave,Bridge Replacement	0 47380 --	Project Total Federal Aid Regional FA	6,338 605 0	0 0 0	0 0 0	0 0 0	6,338 605 0	40447
DOT NOTE: Joint proejct between DOT and Davenport. Bridge replacement at E 67th St overpass and pedestrian railing/signage at 67th St, 53rd St, and Lincoln Rd overpasses. DOT PRF contribution of $2.458 million. Demo funds IA118.									
20864 [NBIS: 600680] DOT-D06-MPO25 FHWA Approved	**IM-280()--13-82** I-280: DUCK CREEK 3.4 MI S OF I-80 IN DAVENPORT (WB) Bridge Replacement	0 MI 600680 --	Project Total Federal Aid Regional FA	0 0 0	1,102 992 0	0 0 0	0 0 0	1,102 992 0	--
20930 DOT-D06-MPO25 FHWA Approved	**IM-280()--13-82** I-280: 0.8 MI S OF US 6 TO MISSISSIPPI RIVER (WB) Grade and Pave,Traffic Signs	7.3 -- --	Project Total Federal Aid Regional FA	0 0 0	17,758 15,982 0	0 0 0	0 0 0	17,758 15,982 0	--
22067 DOT-D06-MPO25 FHWA Approved	**IM-080()--13-82** I-80: 1.1 MI E OF CO RD Y40 TO CO RDZ30 (WB) - VARIOUS LOCATIONS Pavement Rehab	19.6 MI -- --	Project Total Federal Aid Regional FA	0 0 0	0 0 0	0 0 0	12,421 11,179 0	12,421 11,179 0	--
CMAQ - Congestion Mitigation Air Quality									
Scott - 82									
25432 Davenport FHWA Approved	**STP-A-1827()--22-82** In the City of Davenport, US 6: From Fairmount St to Elmore Ave Traffic Signals,Miscellaneous	0 -- --	Project Total Federal Aid Regional FA	249 199 0	0 0 0	0 0 0	0 0 0	249 199 0	40503
25433 Davenport FHWA Approved	**STP-A-1827()--22-82** In the City of Davenport, Davenport Traffic Operations Center: 1200 E 46th St Miscellaneous	0 -- --	Project Total Federal Aid Regional FA	300 240 0	0 0 0	0 0 0	0 0 0	300 240 0	40504
12393 Davenport FHWA Approved	**STP-A-1827(668)--86-82 DOT Letting: 03/18/2014** In the City of Davenport, US 61/67, 3rd St: River Drive from 3rd St to Oneida Ave & 3rds St from Iowa Street to River Dr Traffic Signals	1 MI -- --	Project Total Federal Aid Regional FA	51 41 0	0 0 0	0 0 0	0 0 0	51 41 0	40035

TPMS Sponsor Appr. Status	Project # Location Funding Program	Length FHWA# S:T:R		Pgm'd Amounts in 1000's FY14	FY15	FY16	FY17	Total	STIP#
Scott - 82 (continued)									
21094 Davenport FHWA Approved	**STP-A-1827(670)--86-82 DOT Letting: 03/18/2014** In the City of Davenport, Locust St: From Emerald Dr to E Kimberly Rd Traffic Signals	0 MI -- --	Project Total Federal Aid Regional FA	400 320 0	0 0 0	0 0 0	0 0 0	400 320 0	40243
PL - Metropolitan Planning									
Scott - 82									
1229 Bettendorf FHWA Approved	**RGPL-PA25(RTP)--PL-82** QUAD CITIES: URBANIZED AREA MODAL PLANNING Trans Planning	0 MI -- --	Project Total Federal Aid Regional FA	330 264 0	330 264 0	330 264 0	330 264 0	1,320 1,056 0	40014
DEMO - Federal Demonstration (earmarked) Funds									
Scott - 82									
21174 Buffalo FHWA Approved	**EDP-0952(603)--7Y-82 Local Letting: 04/15/2014** In the City of Buffalo, MRT: From Utah Ave to Wild Cat Den State Park Planning Study,Ped/Bike Miscellaneous,Ped/Bike Development	10.08 MI -- 23:77:E1	Project Total Federal Aid Regional FA	566 453 0	0 0 0	0 0 0	0 0 0	566 453 0	40347
PRF - Primary Road Funds									
Scott - 82									
1209 [NBIS: 47280] DOT-D06-MPO25 FHWA Approved	**IMN-074()--0E-82** I-74: MISSISSIPPI RIVER IN BETTENDORF (NB) - STATE SHARE Bridge Rehabilitation,Bridge Washing,Lighting	0 MI 47280 --	Project Total Federal Aid Regional FA	25 0 0	1,025 0 0	25 0 0	425 0 0	1,500 0 0	--
1211 [NBIS: 47720] DOT-D06-MPO25 FHWA Approved	**IMN-080()--0E-82** I-80: MISSISSIPPI RIVER IN LE CLAIRE(STATE SHARE) Bridge Washing	0 MI 47720 3:78:E5	Project Total Federal Aid Regional FA	70 0 0	70 0 0	70 0 0	70 0 0	280 0 0	--
1212 [NBIS: 600690] DOT-D06-MPO25 FHWA Approved	**IMN-280()--0E-82** I-280: MISSISSIPPI RIVER IN DAVENPORT(STATE SHARE) Bridge Washing	0 MI 600690 --	Project Total Federal Aid Regional FA	20 0 0	20 0 0	20 0 0	20 0 0	80 0 0	--
1214 DOT-D06-MPO25 FHWA Approved	**IMN-074(178)--0E-82** I-74: I-80 TO MISSISSIPPI RIVER Patching	5.3 MI -- --	Project Total Federal Aid Regional FA	150 0 0	150 0 0	150 0 0	150 0 0	600 0 0	--
1219 [NBIS: 47290] DOT-D06-MPO25 FHWA Approved	**IMN-074()--0E-82** I-74: MISSISSIPPI RIVER IN BETTENDORF (SB) - STATE SHARE Bridge Rehabilitation,Bridge Washing,Lighting	0 MI 47290 0:0:0	Project Total Federal Aid Regional FA	25 0 0	1,025 0 0	25 0 0	425 0 0	1,500 0 0	--
13328 [NBIS: 47020] DOT-D06-MPO25 FHWA Approved	**BRFN-067(US 67)--39-82** US67: MISSISSIPPI RIVER IN DAVENPORT(STATE SHARE) Bridge Rehabilitation,Bridge Washing,Revetment	0 MI 47020 --	Project Total Federal Aid Regional FA	1,525 0 0	275 0 0	25 0 0	25 0 0	1,850 0 0	--

TPMS Sponsor Appr. Status	Project # Location Funding Program	Length FHWA# S:T:R		Pgm'd Amounts in 1000's FY14	FY15	FY16	FY17	Total	STIP#
Scott - 82 (continued)									
20931 [NBIS: 47151]	**BRFN-022()--39-82**	0 MI	Project Total	833	0	0	0	833	
DOT-D06-MPO25	IA22: STREAM 0.1 MI W OF CO RD Y40IN BUFFALO	47151	Federal Aid	0	0	0	0	0	
FHWA Approved	Bridge Replacement	--	Regional FA	0	0	0	0	0	--
20932 [NBIS: 47180]	**BRFN-022()--39-82**	0 MI	Project Total	1,854	0	0	0	1,854	
DOT-D06-MPO25	IA22: DONALDSON CREEK 2.8 MI W OF I-280	47180	Federal Aid	0	0	0	0	0	
FHWA Approved	Bridge Replacement	--	Regional FA	0	0	0	0	0	--
18630	**IMN-280()--0E-82**	8.5 MI	Project Total	150	150	150	150	600	
DOT-D06-MPO25	I-280: I-80 TO MISSISSIPPI RIVER	--	Federal Aid	0	0	0	0	0	
FHWA Approved	Patching	--	Regional FA	0	0	0	0	0	--
19852 [NBIS: 47141]	**BRFN-067()--39-82**	0 MI	Project Total	310	0	0	0	310	
DOT-D06-MPO25	US67: BUDD CREEK 5.8 MI N OF I-80	47141	Federal Aid	0	0	0	0	0	
FHWA Approved	Bridge Deck Overlay	0:0:0	Regional FA	0	0	0	0	0	--
25247	**BRFN-130()--39-82**	0 MI	Project Total	2,150	0	0	0	2,150	
DOT-D06-MPO25	IA130: CO RD Y52 TO 83RD ST (IN DAVENPORT)	--	Federal Aid	0	0	0	0	0	
FHWA Approved	Pavement Rehab/Widen	--	Regional FA	0	0	0	0	0	--
25248	**STPN-130()--2J-82**	0 MI	Project Total	1,030	0	0	0	1,030	
DOT-D06-MPO25	IA130: IN DAVENPORT FROM 83RD ST TO76TH ST	--	Federal Aid	0	0	0	0	0	
FHWA Approved	Pavement Rehab/Widen	--	Regional FA	0	0	0	0	0	--
25236 [NBIS: 604080]	**IMN-074()--0E-82**	0 MI	Project Total	800	0	0	0	800	
DOT-D06-MPO25	I-74: MISSISSIPPI RIVER BRIDGE APPROACH SPAN IN BETTENDORF (EB & W	604080	Federal Aid	0	0	0	0	0	
FHWA Approved	Bridge Deck Overlay	--	Regional FA	0	0	0	0	0	--
25369	**IMN-080()--0E-82**	0	Project Total	1,000	0	0	0	1,000	
DOT-D06-MPO25	I-80: I-74 TO MISSISSIPPI RIVER	--	Federal Aid	0	0	0	0	0	
FHWA Approved	Traffic Signs	--	Regional FA	0	0	0	0	0	--
20933 [NBIS: 47420]	**IMN-080()--0E-82**	0 MI	Project Total	0	220	0	0	220	
DOT-D06-MPO25	I-80: CO RD Y30 OVER I-80 9.0 MI EOF IA 38	47420	Federal Aid	0	0	0	0	0	
FHWA Approved	Bridge Deck Overlay	--	Regional FA	0	0	0	0	0	--
22062 [NBIS: 47390]	**IMN-074()--0E-82**	0 MI	Project Total	0	0	270	0	270	
DOT-D06-MPO25	I-74: I-74 (WB) OVER I-80	47390	Federal Aid	0	0	0	0	0	
FHWA Approved	Bridge Deck Overlay	--	Regional FA	0	0	0	0	0	--
22063 [NBIS: 47670]	**IMN-080()--0E-82**	0 MI	Project Total	0	0	563	0	563	
DOT-D06-MPO25	I-80: CO RD Z30 3.5 MI W OF US 67 (EB)	47670	Federal Aid	0	0	0	0	0	
FHWA Approved	Bridge Widening	--	Regional FA	0	0	0	0	0	--
22064 [NBIS: 47680]	**IMN-080()--0E-82**	0 MI	Project Total	0	0	563	0	563	
DOT-D06-MPO25	I-80: CO RD Z30 3.5 MI W OF US 67 (WB)	47680	Federal Aid	0	0	0	0	0	
FHWA Approved	Bridge Widening	--	Regional FA	0	0	0	0	0	--

TPMS Sponsor Appr. Status	Project # Location Funding Program	Length FHWA# S:T:R		Pgm'd Amounts in 1000's FY14	FY15	FY16	FY17	Total	STIP#
Scott - 82 (continued)									
25291 [NBIS: 47400] DOT-D06-MPO25 FHWA Approved	**IMN-074()--0E-82** I-74: I-74 (EB) OVER I-80 Bridge Rehabilitation	0 MI 47400 --	Project Total Federal Aid Regional FA	0 0 0	0 0 0	0 0 0	580 0 0	580 0 0	---
ILL - Illustrative Regional Project									
Scott - 82									
23485 Scott CRD FHWA Approved	**ILL-C082(317)--92-82** F65: From Interstate 280 west to Y-48 Pavement Widening	0.37 MI -- 25:78:E2	Project Total Federal Aid Regional FA	0 0 0	0 0 0	0 0 0	192 0 0	192 0 0	---

Des Moines Area Metropolitan Planning Organization
420 Watson Powell, Jr., Parkway, Suite 200, Des Moines, IA 50309
Phone: 515-334-0075, Fax: 515-334-0098, www.dmampo.org
Executive Director: Todd Ashby, tashby@dmampo.org
Principal Planner: Dylan Mullenix, dmullenix@dmampo.org

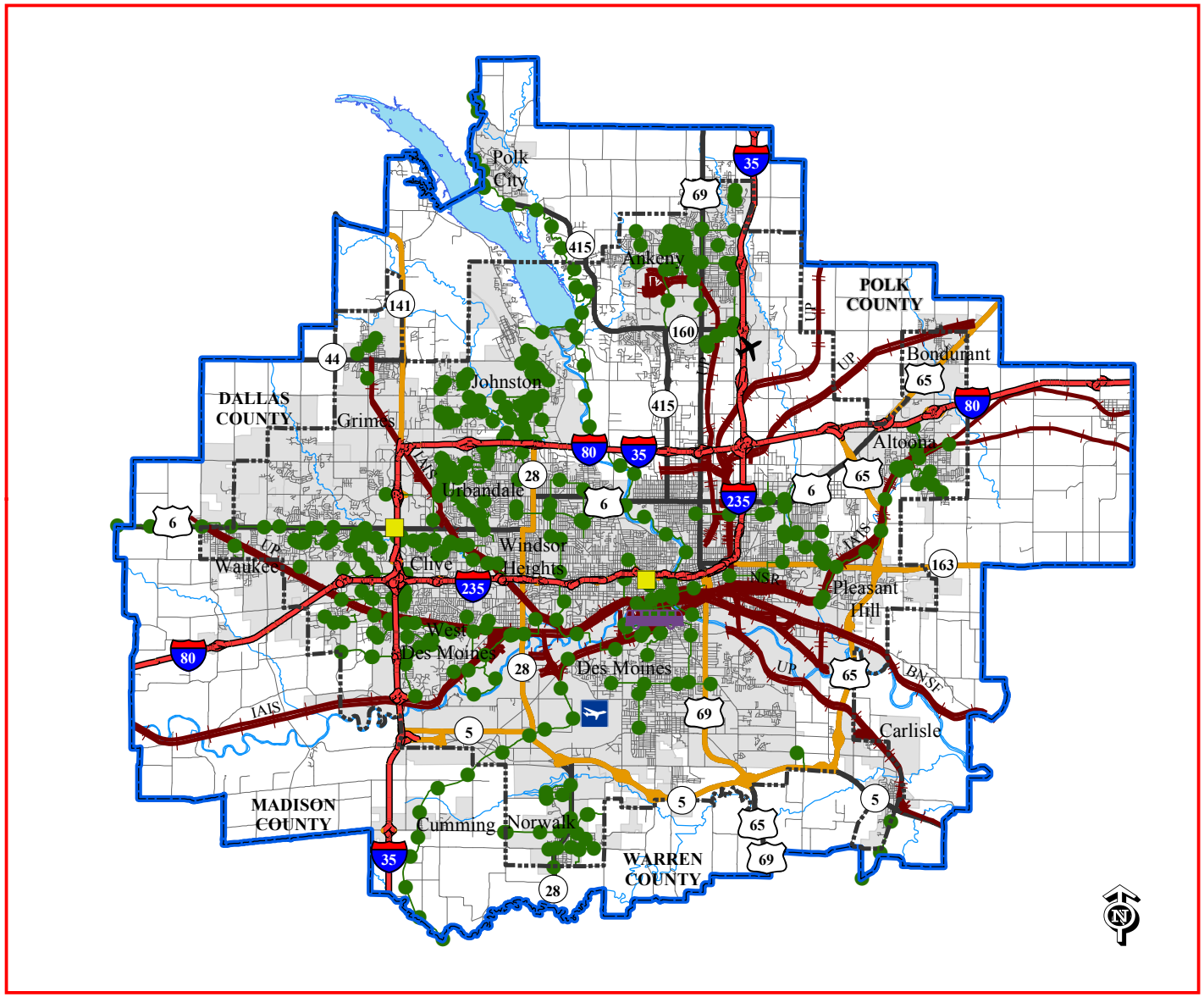

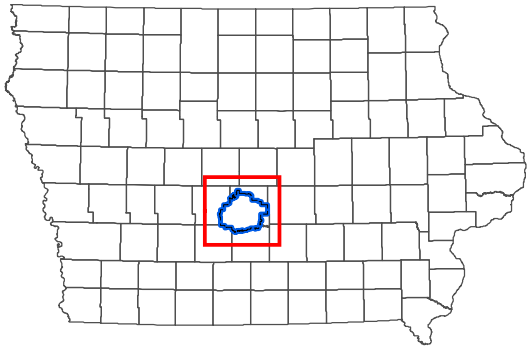

- Commercial Airport
- Enhanced Airport
- General Service Airport
- Basic Service Airport
- Basic II Service Airport
- Interstate
- National Highway System
- Primary Roads
- Local Roads
- Large Urban Transit
- Small Urban Transit
- Regional Transit
- Intercity Bus Stop
- Amtrak Station
- Rail
- Trails
- Lock/Dam
- MPO Boundary
- County Boundary
- Urban Area Boundary
- City Boundary

2014 Transportation Improvement Program

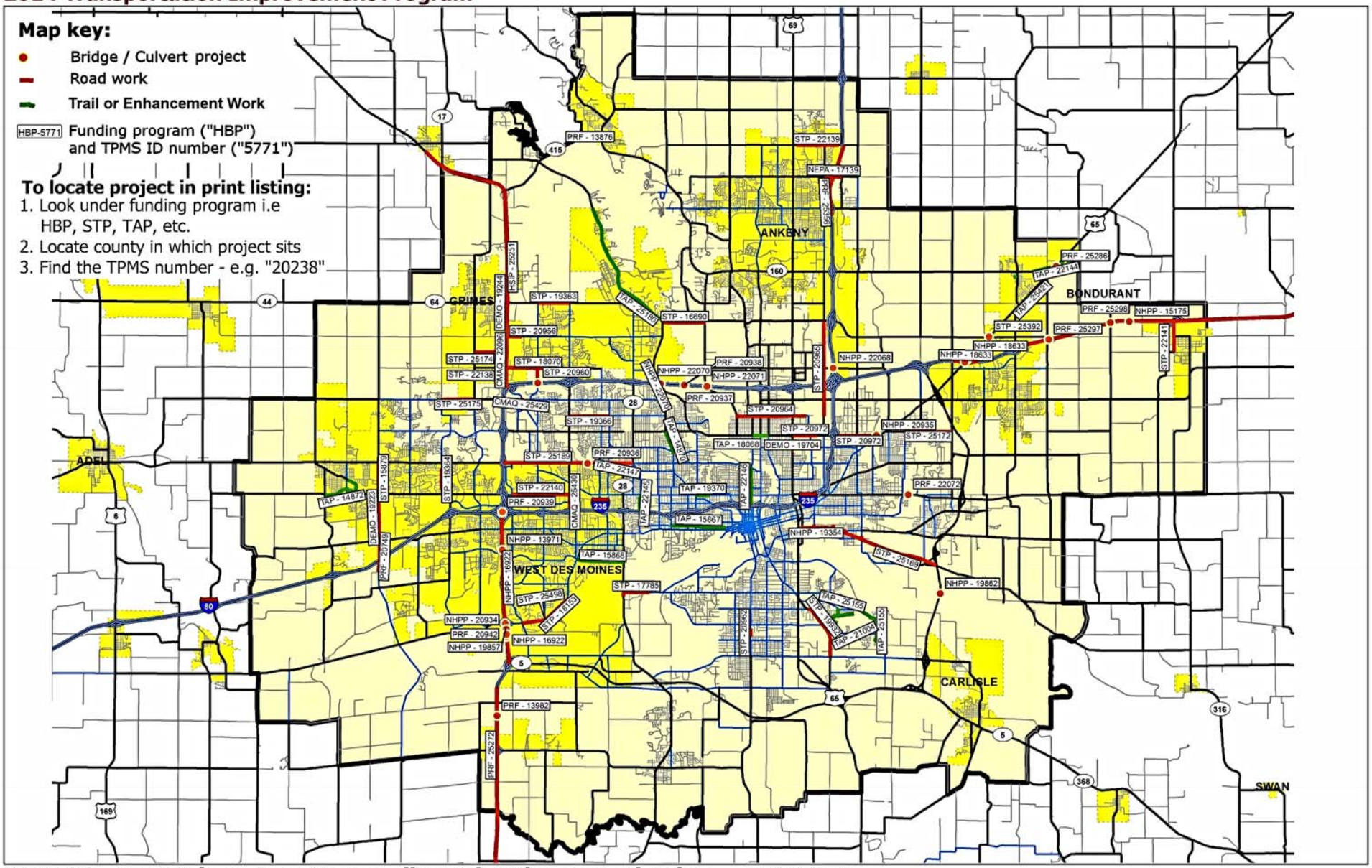

MPO-26 - Des Moines Area Metropolitan Planning Organization -- DMAMPO

MPO-26 / DMAMPO
2014 - 2017 Transportation Improvement Program

TPMS Sponsor Appr. Status	Project # Location Funding Program	Length FHWA# S:T:R		Pgm'd Amounts in 1000's FY14	FY15	FY16	FY17	Total	STIP#
STP - Surface Transportation Program									
Region Wide - 00									
19367	**RGTR-PA26()--ST-00**	0 MI	Project Total	2,800	0	0	0	2,800	
MPO-26 / DMAMPO	DART: 6 Fixed-Route Buses	--	Federal Aid	900	0	0	0	900	
FHWA Approved	Transit Investments	--	Regional FA	900	0	0	0	900	40159
16246	**RGPL-PA26()--ST-00**	0 MI	Project Total	209	0	0	0	209	Ad.mod TA
MPO-26 / DMAMPO	, Transportation Management Association: Funding for the operation of the Transportation Management Association	--	Federal Aid	48	0	0	0	48	
FHWA Approved	Miscellaneous,Trans Planning	--	Regional FA	48	0	0	0	48	40567
20966	**RGPL-PA26()--ST-00**	0 MI	Project Total	0	2,620	0	0	2,620	
MPO-26 / DMAMPO	DART: 6-Fixed route buses	--	Federal Aid	0	950	0	0	950	
FHWA Approved	Transit Investments	--	Regional FA	0	950	0	0	950	--
20972	**STP-PA26()--2C-00**	2.08 MI	Project Total	0	1,532	0	0	1,532	
MPO-26 / DMAMPO	E EUCLID AVE: US 6 in Des Moines from east of US 69 east 0.8 mile and from east of I-235 to Hubbell Ave.	--	Federal Aid	0	200	0	0	200	
FHWA Approved	Pavement Rehab	0:0:0	Regional FA	0	200	0	0	200	--
PA NOTE: DOT project on US 6									
22143	**RGTR-PA26()--ST-00**	0 MI	Project Total	0	0	1,693	0	1,693	C
MPO-26 / DMAMPO	DART: Vehicle Purchase	--	Federal Aid	0	0	900	0	900	
FHWA Approved	Transit Investments	--	Regional FA	0	0	900	0	900	--
Dallas - 25									
15879	**STP-8177()--2C-25**	1 MI	Project Total	0	0	0	3,885	3,885	
Waukee	In the City of Waukee, WIDENING ALICE'S ROAD: From University Avenue to Hickman Road	--	Federal Aid	0	0	0	1,150	1,150	
FHWA Approved	Pavement Widening	--	Regional FA	0	0	0	1,150	1,150	--
PA NOTE: Project awarded $650,000 in FFY 2011 STP Funds. FFY 2011 Funds rolled to FFY 2017 and combined with $500,000 FFY 2017 STP award.									
Polk - 77									
25392	**STP-U-0747(607)--70-77 DOT Letting: 03/18/2014**	0	Project Total	716	0	0	0	716	C
Bondurant	In the City of Bondurant, U.S. Highway 65: Intersection with NE 64th/SW 32nd St	--	Federal Aid	145	0	0	0	145	
FHWA Approved	Traffic Signals,Miscellaneous	--	Regional FA	145	0	0	0	145	40488
PA NOTE: STP Award = $144,500									
19364	**STP-U-1425()--70-77**	0.69 MI	Project Total	600	0	0	0	600	C
Clive	In the City of Clive, NW 142ND ST: From Hawthorn Dr to Pinnacle Pointe Dr	--	Federal Aid	150	0	0	0	150	
FHWA Approved	Pavement Rehab	0:0:0	Regional FA	150	0	0	0	150	40157

TPMS Sponsor Appr. Status	Project # Location Funding Program	Length FHWA# S:T:R		Pgm'd Amounts in 1000's FY14	FY15	FY16	FY17	Total	STIP#
Polk - 77 (continued)									
20962 Des Moines FHWA Approved	**STP-1945(797)--U-70-77 DOT Letting: 02/18/2014** In the City of Des Moines, SW 9th: Intersection of SW 9th St. and Kenyon Ave. Pavement Rehab/Widen,Right of Way	0 MI -- --	Project Total Federal Aid Regional FA	2,363 400 400	0 0 0	0 0 0	0 0 0	2,363 400 400	C 40225
16690 [NBIS: 281370] Polk CRD FHWA Approved	**STP-S-C077(164)--5E-77 DOT Letting: 03/18/2014** NW 66th Avenue: From NW Beaver Drive to NW 26th Street Grade and Pave,Pavement Widening,Bridge Replacement	0 MI 281370 --	Project Total Federal Aid Regional FA	9,801 6,777 6,193	4,414 900 900	5,513 2,000 2,000	5,264 1,750 1,750	24,992 11,427 10,843	 40139
PA NOTE: MPO STP - FFY2013=$2,872,701, FFY2014=2,241,432, FFY2015=$758,094 STP Transfer from Polk County's CIRTPA STP Suballocation - FFY 2009 =$220,203, FFY 2010 = $733,797, Total = $954,000 TOTAL PROJECT COST = $22,775,000. DEMO ID - IA238 - $584,300									
19366 Urbandale FHWA Approved	**STP-U-7875(641)--70-77 DOT Letting: 02/18/2014** In the City of Urbandale, AURORA AVE: From 70th St to 86th St Pavement Rehab,Patching	1.25 MI -- 0:0:0	Project Total Federal Aid Regional FA	862 200 200	0 0 0	0 0 0	0 0 0	862 200 200	C 40158
18153 West Des Moines FHWA Approved	**STP-U-8260()--70-77** In the City of West Des Moines, GRAND AVE - Phase 5: From Raccoon River Park to South 35th Street Grade and Pave,Pavement Rehab/Widen	2.21 MI -- 0:0:0	Project Total Federal Aid Regional FA	5,376 3,951 3,951	0 0 0	0 0 0	0 0 0	5,376 3,951 3,951	C 40111
25440 West Des Moines FHWA Approved	**STP-U-8260(633)--70-77 DOT Letting: 04/15/2014** In the City of West Des Moines, Southwest Connector Phase 4 - Trail Project: From IA Hwy 5 to Iowa Hwy 28 Ped/Bike Grade & Pave	0 -- --	Project Total Federal Aid Regional FA	310 160 160	0 0 0	0 0 0	0 0 0	310 160 160	C 40509
19932 Des Moines FHWA Approved	**STP-U-1945()--70-77 Awarded** In the City of Des Moines, E INDIANOLA AVE: SE 16th Ct to Army Post Rd (Phases 2,3, and 4). Grade and Pave,Right of Way	1.79 MI -- 0:0:0	Project Total Federal Aid Regional FA	0 0 0	4,573 2,310 2,310	0 0 0	0 0 0	4,573 2,310 2,310	 --
PA NOTE: Will use paren value 746 & 747.									
18065 Des Moines FHWA Approved	**STP-U-1945()--70-77** In the City of Des Moines, E GRAND AVE: Over Des Moines River Bridge Rehabilitation,Bridge Deck Overlay	0.07 MI -- 0:0:0	Project Total Federal Aid Regional FA	0 0 0	2,400 500 500	2,400 500 500	0 0 0	4,800 1,000 1,000	C --
PA NOTE: $500,000 in FFY 2014 STP funds rolled to FFY 2015. Total Cost = $4,800,000									
20956 Grimes FHWA Approved	**STP-U-3125(611)--70-77 DOT Letting: 04/15/2014** In the City of Grimes, S 19TH ST: Iowa 141 to 2,600 feet east of Iowa 141 Grade and Pave,Lighting,Right of Way	0.49 MI -- 0:0:0	Project Total Federal Aid Regional FA	0 0 0	3,195 600 600	0 0 0	0 0 0	3,195 600 600	C --
PA NOTE: Project is awaiting MPO approval for modification to move $600,000 from FFY 2015 to FFY 2014. Will provide updates in August 2013.									

TPMS Sponsor Appr. Status	Project # Location Funding Program	Length FHWA# S:T:R		Pgm'd Amounts in 1000's FY14	FY15	FY16	FY17	Total	STIP#
Polk - 77 (continued)									
19363 Johnston FHWA Approved	**STP-U-3827()--70-77** In the City of Johnston, NW 70 AVE: From NW 86th St to NW 100th St Pavement Rehab/Widen,Traffic Signals	1 MI -- 0:0:0	Project Total Federal Aid Regional FA	0 0 0	9,350 1,200 1,200	400 400 400	0 0 0	9,750 1,600 1,600	 --
PA NOTE: $600,000 in FFY 2014 STP Funds rolled to FFY 2015.									
20964 Polk CRD FHWA Approved	**STP-S-C077()--5E-77** NW AURORA AVE: From NW Morningstar Drive to Dixon Street Pavement Rehab	2.24 MI -- 22:79:24	Project Total Federal Aid Regional FA	0 0 0	879 300 300	0 0 0	0 0 0	879 300 300	 --
20965 Polk CRD FHWA Approved	**STP-S-C077()--5E-77** NE 22 ST: From NE 66 Ave to Des Moines City Limits Pavement Rehab	3.02 MI -- 7:79:23	Project Total Federal Aid Regional FA	0 0 0	1,555 350 350	0 0 0	0 0 0	1,555 350 350	 --
25498 West Des Moines FHWA Approved	**STP-U-8260()--70-77** In the City of West Des Moines, GRAND AVE - Phase 6: From South 35th Street to South 50th Street Grade and Pave,Pavement Rehab/Widen	0 -- --	Project Total Federal Aid Regional FA	0 0 0	2,325 900 900	1,925 500 500	2,325 900 900	6,575 2,300 2,300	 --
22140 Clive FHWA Approved	**STP-U-1425()--70-77** In the City of Clive, University Avenue: From NW 86th St to NW 114th St Pavement Rehab	0 MI -- --	Project Total Federal Aid Regional FA	0 0 0	0 0 0	2,788 854 854	0 0 0	2,788 854 854	 --
22138 Grimes FHWA Approved	**STP-U-3125()--70-77** In the City of Grimes, SE 37th Street: From Iowa 141 to 700' west of NW 100th Street Pavement Rehab/Widen	0 MI -- --	Project Total Federal Aid Regional FA	0 0 0	0 0 0	5,100 400 400	0 0 0	5,100 400 400	 --
22141 Mitchellville FHWA Approved	**STP-U-5137()--70-77** In the City of Mitchellville, Cotton Ave: From I-80 to Mill Street SW Grade and Pave	0 MI -- --	Project Total Federal Aid Regional FA	0 0 0	0 0 0	2,457 400 400	0 0 0	2,457 400 400	 --
18070 Urbandale FHWA Approved	**STP-U-7875(638)--70-77 DOT Letting: 11/17/2015** In the City of Urbandale, NW 100th Street: at NW 54th Avenue Intersection with Grimes and Urbandale Grade and Pave,Pavement Widening,Right of Way	0 MI -- --	Project Total Federal Aid Regional FA	0 0 0	0 0 0	4,500 2,051 2,051	0 0 0	4,500 2,051 2,051	 --
PA NOTE: $104,000 already Authorized. Total STIP limit 2.155 million.									
20960 [NBIS: 041380] Urbandale FHWA Approved	**STP-U-7875()--70-77** In the City of Urbandale, 100TH ST: 100th St. at I-35/I-80 Grade and Pave,Bridge Replacement,Lighting	0 MI 041380 0:0:0	Project Total Federal Aid Regional FA	0 0 0	0 0 0	4,510 1,100 1,100	0 0 0	4,510 1,100 1,100	 --

TPMS Sponsor Appr. Status	Project # Location Funding Program	Length FHWA# S:T:R		Pgm'd Amounts in 1000's FY14	FY15	FY16	FY17	Total	STIP#
Polk - 77 (continued)									
22139	**STP-U-0187()--70-77**	0 MI	Project Total	0	0	0	6,100	6,100	
Ankeny	In the City of Ankeny, NE 36th Street: From US 69 east to Northeast Delaware Avenue	--	Federal Aid	0	0	0	1,100	1,100	
FHWA Approved	Pavement Rehab/Widen	--	Regional FA	0	0	0	1,100	1,100	--
PA NOTE: Awarded $400,000 in FFY 2016 STP funds and $700,000 in FFY 2017 STP funds. FFY 2016 funds rolled to FFY 2017.									
25172	**STP-U-1945()--70-77**	0	Project Total	0	0	0	9,000	9,000	
Des Moines	In the City of Des Moines, East Douglas Avenue Widening: From East 42nd Street to East 56th Street	--	Federal Aid	0	0	0	1,000	1,000	
FHWA Approved	Grade and Pave,Pavement Widening,Right of Way	--	Regional FA	0	0	0	1,000	1,000	--
25169	**STP-U-1945()--70-77**	0	Project Total	0	0	0	50,000	50,000	
Des Moines	In the City of Des Moines, SE Connector: From SE 30th to US 65	--	Federal Aid	0	0	0	2,550	2,550	
FHWA Approved	Grade and Pave,Traffic Signals,Right of Way	--	Regional FA	0	0	0	2,550	2,550	--
17785	**STP-U-1945(796)--70-77 DOT Letting: 09/20/2016**	0.83 MI	Project Total	0	0	0	5,000	5,000	
Des Moines	In the City of Des Moines, PARK AVE: From Monarch Cement RR Tracks to SW 63rd Street	--	Federal Aid	0	0	0	2,050	2,050	
FHWA Approved	Pavement Widening	0:0:0	Regional FA	0	0	0	2,050	2,050	--
PA NOTE: $300,000 awarded in FFY 2013 rolled to FFY 2017; $1,750,000 STP awarded in FFY 2017									
25174	**STP-U-3125()--70-77**	0	Project Total	0	0	0	3,600	3,600	
Grimes	In the City of Grimes, Southeast 37th Street Widening and Reconstruction: From Iowa 141 to South James Street	--	Federal Aid	0	0	0	700	700	
FHWA Approved	Grade and Pave,Right of Way,Ped/Bike Miscellaneous	--	Regional FA	0	0	0	700	700	--
25177	**RGTR-PA26()--ST-77**	0	Project Total	0	0	0	2,640	2,640	
MPO-26 / DMAMPO	DART: Replacement Vehicle Purchase	--	Federal Aid	0	0	0	900	900	
FHWA Approved	Transit Investments	--	Regional FA	0	0	0	900	900	--
25189	**STP-()--2C-77**	0	Project Total	0	0	0	5,000	5,000	
MPO-26 / DMAMPO	US 6: From I-35/80 to Merle Hay Rd	--	Federal Aid	0	0	0	312	312	
FHWA Approved	Pavement Rehab	--	Regional FA	0	0	0	312	312	--
PA NOTE: DOT project on US 6									
25175	**STP-U-7875()--70-77**	0	Project Total	0	0	0	4,238	4,238	
Urbandale	In the City of Urbandale, Meredith Drive Reconstruction: From 128th Street 142nd Street to 142nd Street	--	Federal Aid	0	0	0	700	700	
FHWA Approved	Grade and Pave,Right of Way	--	Regional FA	0	0	0	700	700	--

TPMS Sponsor Appr. Status	Project # Location Funding Program	Length FHWA# S:T:R		Pgm'd Amounts in 1000's FY14	FY15	FY16	FY17	Total	STIP#
STP-HBP - Surface Transportation Program - Bridge Program									
Warren - 91									
25372	**BROS-1945(803)--8J-91**	0	Project Total	1,200	0	0	0	1,200	
Des Moines	In the City of Des Moines, S. Union St./Clover Hill Drive: bridge replacement over the Middle South Creek	--	Federal Aid	960	0	0	0	960	
FHWA Approved	Bridge Replacement	--	Regional FA	0	0	0	0	0	40480
NHPP - National Highway Performance Program									
Polk - 77									
19862 [NBIS: NEW]	**BRF-065()--38-77**	0 MI	Project Total	7,051	0	0	0	7,051	
DOT-D01-MPO26	US65: DES MOINES RIVER OVERFLOW SE OF DES MOINES	NEW	Federal Aid	5,641	0	0	0	5,641	
FHWA Approved	Bridge New	--	Regional FA	0	0	0	0	0	40182
16922	**IM-035()--13-77**	5.04	Project Total	14,609	431	0	0	15,040	
DOT-D01-MPO26	I-35: WARREN CO TO I-80/I-235 IN WEST DES MOINES (NB & SB)	--	Federal Aid	13,148	0	0	0	13,148	
FHWA Approved	Grade and Pave,Culvert Replacement,Erosion Control	0:0:0	Regional FA	0	0	0	0	0	40137
13971 [NBIS: 41210]	**IM-035()--13-77**	0 MI	Project Total	3,757	0	0	0	3,757	
DOT-D01-MPO26	I-35: EP TRUE PKWY/RR/CREEK 1.2 MIS OF S JCT I-80 IN WEST DES MOINES (NB)	41210	Federal Aid	3,381	0	0	0	3,381	
FHWA Approved	Bridge Replacement	--	Regional FA	0	0	0	0	0	40230
20942 [NBIS: NEW]	**IM-035()--13-77**	0	Project Total	830	0	0	0	830	
DOT-D01-MPO26	I-35: RAMP "B" OVER IOWA INTERSTATERR IN WEST DES MOINES (NB)	NEW	Federal Aid	747	0	0	0	747	
FHWA Approved	Bridge New	--	Regional FA	0	0	0	0	0	40556
19857 [NBIS: 41160]	**IM-035()--13-77**	0 MI	Project Total	1,576	0	0	0	1,576	
DOT-D01-MPO26	I-35: IOWA INTERSTATE RR 0.9 MI N OF IA 5 IN WEST DES MOINES (NB)	41160	Federal Aid	1,418	0	0	0	1,418	
FHWA Approved	Bridge Replacement	--	Regional FA	0	0	0	0	0	40236
20934 [NBIS: 41180]	**IM-035()--13-77**	0 MI	Project Total	1,889	0	0	0	1,889	
DOT-D01-MPO26	I-35: GRAND AVE 1.1 MI N OF IA 5 INWEST DES MOINES (NB)	41180	Federal Aid	1,700	0	0	0	1,700	
FHWA Approved	Bridge Replacement	--	Regional FA	0	0	0	0	0	40220
20935 [NBIS: 40440]	**NHSX-006()--3H-77**	0 MI	Project Total	2,728	0	0	0	2,728	
DOT-D01-MPO26	US6: FOUR MILE CREEK 1.2 MI E OF I-235	40440	Federal Aid	2,182	0	0	0	2,182	
FHWA Approved	Bridge Replacement,Right of Way	--	Regional FA	0	0	0	0	0	40221
18633	**BRFN-080()--39-77**	0 MI	Project Total	0	11,100	0	0	11,100	
DOT-D01-MPO26	I-80: US 65 INTERCHANGE	--	Federal Aid	0	9,990	0	0	9,990	
FHWA Approved	Grade and Pave,Lighting,Traffic Signs	--	Regional FA	0	0	0	0	0	--
DOT NOTE: Includes project numbers (275) (277) (296) (297) (299) (312) Supplemental Bridge Funds In State FY 2011 Supplemental Bridge Funds									
22070 [NBIS: 41490]	**IM-080()--13-77**	0	Project Total	0	20	7,651	0	7,671	AC
DOT-D01-MPO26	I-80: NW BEAVER DR 1.0 MI E OF IA 28	41490	Federal Aid	0	0	6,886	0	6,886	
FHWA Approved	Bridge Replacement,Right of Way,Wetland Mitigation	--	Regional FA	0	0	0	0	0	--
SYSTEM NOTE: CANDIDATE FOR ADVANCED CONSTRUCTION									

TPMS Sponsor Appr. Status	Project # Location Funding Program	Length FHWA# S:T:R		Pgm'd Amounts in 1000's FY14	FY15	FY16	FY17	Total	STIP#
Polk - 77 (continued)									
19354 Des Moines FHWA Approved	**NHS-U-1945(409)--8G-77 Awarded** In the City of Des Moines, SE Connector: From SE 15th St to SE 30th St Grade and Pave,Right of Way,Outside Services Engineering	0.84 MI -- --	Project Total Federal Aid Regional FA	0 0 0	11,130 1,517 1,517	10,834 3,229 3,229	0 0 0	21,964 4,746 4,746	 --
PA NOTE: Project was let in May 2013, AC in amount of programmed funds will be converted in the programmed years.									
22071 [NBIS: 41520] DOT-D01-MPO26 FHWA Approved	**IM-080()--13-77** I-80: NW MORNINGSTAR DR 1.7 MI W OFIA 415 Bridge Replacement,Right of Way,Wetland Mitigation	0 MI 41520 --	Project Total Federal Aid Regional FA	0 0 0	0 0 0	20 0 0	4,760 4,284 0	4,780 4,284 0	 --
15175 DOT-D01-MPO26 FHWA Approved	**IM-080()--13-77** I-80: REST AREA 2.0 MI W OF MITCHELLVILLE (EB) Rest Area Improvement	0 MI -- --	Project Total Federal Aid Regional FA	0 0 0	0 0 0	0 0 0	3,407 3,066 0	3,407 3,066 0	 --
22068 [NBIS: 41740] DOT-D01-MPO26 FHWA Approved	**IM-035()--13-77** I-35: NE 54TH AVE 0.5 MI N OF I-80 Bridge Replacement	0 MI 41740 --	Project Total Federal Aid Regional FA	0 0 0	0 0 0	0 0 0	6,792 6,113 0	6,792 6,113 0	 --
TAP - Transportation Alternatives									
Dallas - 25									
14872 Waukee FHWA Approved	**STP-E-8177(616)--8V-25 DOT Letting: 02/18/2014** In the City of Waukee, SUGAR CREEK RECREATION TRAIL: Bridge Ped/Bike Grade & Pave,Ped/Bike Structures	0 MI -- --	Project Total Federal Aid Regional FA	280 90 90	0 0 0	0 0 0	0 0 0	280 90 90	C 40075
Polk - 77									
22144 Bondurant FHWA Approved	**STP-E-0747(606)--8V-77 DOT Letting: 01/22/2014** In the City of Bondurant, Chichaqua Valley Trail: 800 LF West of Grant Street N and 2nd Street NE to NE 88th Street Ped/Bike Grade & Pave	0 MI -- --	Project Total Federal Aid Regional FA	200 160 160	0 0 0	0 0 0	650 300 300	850 460 460	C 40307
PA NOTE: Project is awaiting MPO approval for modification to move $300,000 from FFY 2017 to FFY 2014. Will provide updates in August 2013.									
25421 Bondurant FHWA Approved	**SRTS-U-0747(609)--8U-77 DOT Letting: 04/15/2014** In the City of Bondurant, US 65/Lincoln Street: Pedestrian/Bicycle Underpass Ped/Bike Miscellaneous	0 -- --	Project Total Federal Aid Regional FA	1,376 80 0	0 0 0	0 0 0	0 0 0	1,376 80 0	C 40496
PA NOTE: Awarded $80,000 in SRTS funds as part of the DOT's FY 2013 SRTS application process.									

TPMS Sponsor Appr. Status	Project # Location Funding Program	Length FHWA# S:T:R		Pgm'd Amounts in 1000's FY14	FY15	FY16	FY17	Total	STIP#
Polk - 77 (continued)									
14870 Des Moines	**STP-E-1945(804)--8V-77 DOT Letting: 02/18/2014** Beaver Avenue Streetscape – Beaver Crest Drive to Fagan Drive: Beaver Ave. from Beaver Crest Dr. to 250' north of Fagen Dr. & along Urbandale Ave appr. 300' east and west of Beaver Ave.	0 MI --	Project Total Federal Aid	2,700 439	0 0	0 0	0 0	2,700 439	
FHWA Approved	Acquire Scenic/Hist	--	Regional FA	439	0	0	0	439	40074
22100 Polk CCB	**STP-ES-C077(198)--8I-77 DOT Letting: 01/22/2014** Chichaqua Valley Trail: Development of 5.75 miles of discontinued railroad corridor between Des Moines and Bondurant	0 MI --	Project Total Federal Aid	2,558 750	0 0	0 0	0 0	2,558 750	[redacted]
FHWA Approved	Ped/Bike Grade & Pave	--	Regional FA	0	0	0	0	0	40299
21004 Polk CCB	**STP-E-C077(200)--8V-77 DOT Letting: 02/18/2014** Easter Lake Trail - Phase II: Easter Lake Park & Ewing Park, Des Moines, IA - North side of Easter Lake from Indianola Avenue east to Evergreen Drive	0 MI --	Project Total Federal Aid	805 560	0 0	0 0	0 0	805 560	
FHWA Approved	Ped/Bike Grade & Pave	--	Regional FA	560	0	0	0	560	40229
PA NOTE: PCCB awarded $358,000 in FFY 2015 & 2016 TAP funds. City of Des Moines consolidated their $540,000 in TAP funds for their Ewing Park/Easter Lake projects(TPMS#'s 14869, 19368, and 21003) with PCCB. $202,000 of the City of Des Moines funds were added to the original PCCB award for a total of $560,000 in TAP funds. Remaining City of Des Moines funds rolled to Easter Lake Phase III in FFY 2016.									
15868 West Des Moines	**STP-E-8260()--8V-77** In the City of West Des Moines, Railroad Street: Scenic beautification	0 MI --	Project Total Federal Aid	495 20	0 0	0 0	0 0	495 20	
FHWA Approved	Scenic or Historic Hwy.	--	Regional FA	20	0	0	0	20	40066
PA NOTE: STP Award = $19,724									
19370 Des Moines	**STP-E-1945()--8V-77** In the City of Des Moines, Drake Area Streetscape: From 31st St to 23rd St	0.44 MI --	Project Total Federal Aid	0 0	0 0	3,500 280	0 0	3,500 280	
FHWA Approved	Ped/Bike Miscellaneous,Ped/Bike Development	0:0:0	Regional FA	0	0	280	0	280	--
22145 Des Moines	**STP-E-1945()--8V-77** In the City of Des Moines, Waveland Trail: From I-235 to University Ave	0 MI --	Project Total Federal Aid	0 0	0 0	400 150	0 0	400 150	[redacted]
FHWA Approved	Ped/Bike Grade & Pave	--	Regional FA	0	0	150	0	150	--
22146 Des Moines	**STP-E-1945()--8V-77** In the City of Des Moines, 6th Avenue: From Hickman Road to I-235	0 MI --	Project Total Federal Aid	0 0	0 0	3,700 100	0 0	3,700 100	
FHWA Approved	Scenic or Historic Hwy.	--	Regional FA	0	0	100	0	100	--

TPMS Sponsor Appr. Status	Project # Location Funding Program	Length FHWA# S:T:R		Pgm'd Amounts in 1000's FY14	FY15	FY16	FY17	Total	STIP#
Polk - 77 (continued)									
25155 Polk CCB FHWA Approved	**STP-E-C077()--8V-77** Easter Lake Trail: Phase 3 Ped/Bike Grade & Pave	0 -- --	Project Total Federal Aid Regional FA	0 0 0	0 0 0	1,165 338 338	961 135 135	2,126 473 473	 --
PA NOTE: The $338,000 in STP fund programed in FFY 2016 consists of the remaining funds from the consolidation of City of Des Moines funds with the PCCB's Easter Lake Trail Phase II.									
22147 Windsor Heights FHWA Approved	**STP-E-8477()--8V-77** In the City of Windsor Heights, Hickman Rd: From Three blocks west of 63rd St to one block south of Hickman Rd Scenic or Historic Hwy.	0 MI -- --	Project Total Federal Aid Regional FA	0 0 0	0 0 0	521 107 107	0 0 0	521 107 107	C --
25171 Altoona FHWA Approved	**STP-E-0132()--8V-77** Gay Lea Wilson Trail East Extension: Just north of the 8th Avenue SE and 1st Street E to NE 62nd Avenue. Ped/Bike Grade & Pave	2 -- --	Project Total Federal Aid Regional FA	0 0 0	0 0 0	0 0 0	1,518 200 200	1,518 200 200	C --
25170 Ankeny FHWA Approved	**STP-E-0187()--8V-77** High Trestle Trail - Southwest Cherry Street Connection: West 1st Street southbound to the intersection of Southwest Cherry Street and Ordinance Road. Ped/Bike Grade & Pave,Ped/Bike Miscellaneous	0 -- --	Project Total Federal Aid Regional FA	0 0 0	0 0 0	0 0 0	325 150 150	325 150 150	C --
15867 Des Moines FHWA Approved	**STP-E-1945()--8V-77** Ingersoll Avenue - Phase II: Implement pedestrian safety, traffic calming, and streetlight component and related streetscape improvements Scenic or Historic Hwy.	0 MI -- --	Project Total Federal Aid Regional FA	0 0 0	0 0 0	0 0 0	2,100 318 318	2,100 318 318	 --
18068 Des Moines FHWA Approved	**STP-E-1945()--8V-77** EUCLID AVE: Highland Park Streetscape - Phase 2 - 6th Avenue to Cornell Street consisting of new sidewalks, vintage street lighting and flower pots Ped/Bike Miscellaneous	0.5 MI -- 0:0:0	Project Total Federal Aid Regional FA	0 0 0	0 0 0	0 0 0	1,900 478 478	1,900 478 478	 --
PA NOTE: Awarded $228,000 in FFY 2014 TAP funds; $150,000 in FFY 2015 TAP funds; $100,000 in FFY 2017 TAP funds. FFY 2014 & 2015 funds rolled to FFY 2017.									
25180 Johnston FHWA Approved	**STP-E-3827()--8V-77** Northwest Beaver Drive Trail: NW Beaver Drive from Eagle Crest Drive in the north to 66th Avenue in the southeast Ped/Bike Grade & Pave	0 -- --	Project Total Federal Aid Regional FA	0 0 0	0 0 0	0 0 0	2,940 300 300	2,940 300 300	 --

TPMS Sponsor Appr. Status	Project # Location Funding Program	Length FHWA# S:T:R		Pgm'd Amounts in 1000's FY14	FY15	FY16	FY17	Total	STIP#
CMAQ - Congestion Mitigation Air Quality									
Polk - 77									
22099 Des Moines FHWA Approved	**STP-A-1945(805)--86-77 DOT Letting: 04/15/2014** In the City of Des Moines, Downtown Des Moines: Upgrade 10 existing CCTV and install 4 CMS wayfinding signs Traffic Signs	0 MI -- --	Project Total Federal Aid Regional FA	250 200 0	0 0 0	0 0 0	0 0 0	250 200 0	[redacted] 40298
25431 Des Moines FHWA Approved	**STP-A-1945()--86-77** In the City of Des Moines, Des Moines: B-Cycle Program Expansion Ped/Bike Development	0 -- --	Project Total Federal Aid Regional FA	309 125 0	0 0 0	0 0 0	0 0 0	309 125 0	 40500
PA NOTE: Recieved $125,000 in FFY 2014 ICAAP funds. Joint application with the Des Moines Bicycle Collective.									
22096 Grimes FHWA Approved	**STP-A-141(46)--86-77 DOT Letting: 06/17/2014** In the City of Grimes, Iowa 141: Traffic signal interconnection of intersection on Iowa 141 in Grimes and Urbandale Traffic Signals	0 MI -- --	Project Total Federal Aid Regional FA	200 160 0	0 0 0	0 0 0	0 0 0	200 160 0	 40297
25428 MPO-26 / DMAMPO FHWA Approved	**STP-A-PA26()--86-77** DART: Route #91 Merle Hay Road Express Service Improvements Transit Investments	0 -- --	Project Total Federal Aid Regional FA	248 198 0	0 0 0	0 0 0	0 0 0	248 198 0	 40499
PA NOTE: Recieved $198,043 in FFY 2014 ICAAP funds.									
25429 Urbandale FHWA Approved	**STP-A-7875(642)--86-77 DOT Letting: 02/18/2014** In the City of Urbandale, Meredith Drive and NW Urbandale Drive: Intersection Improvements Pavement Widening,Traffic Signals,Pavement Markings	0 -- --	Project Total Federal Aid Regional FA	938 750 0	0 0 0	0 0 0	0 0 0	938 750 0	 40501
PA NOTE: Recieved $750,000 in FFY 2014 ICAAP funds.									
25430 West Des Moines FHWA Approved	**STP-A-8260(632)--86-77 DOT Letting: 04/15/2014** In the City of West Des Moines, 22nd Street: Traffic adaptive Signal Control System Miscellaneous	0 -- --	Project Total Federal Aid Regional FA	215 172 0	0 0 0	0 0 0	0 0 0	215 172 0	 40502
PA NOTE: Recieved $172,000 in FFY 2014 ICAAP funds.									
PL - Metropolitan Planning									
Region Wide - 00									
1279 MPO-26 / DMAMPO FHWA Approved	**RGPL-PA26(RTP)--PL-00** VARIOUS: MPO PLANNING Trans Planning	0 MI -- --	Project Total Federal Aid Regional FA	821 657 0	821 657 0	821 657 0	821 657 0	3,284 2,628 0	 40036
DEMO - Federal Demonstration (earmarked) Funds									

TPMS Sponsor Appr. Status	Project # Location Funding Program	Length FHWA# S:T:R		Pgm'd Amounts in 1000's FY14	FY15	FY16	FY17	Total	STIP#
Dallas - 25									
19223 Waukee FHWA Approved	**HDP-8177(617)--71-25 DOT Letting: 03/18/2014** In the City of Waukee, PROPOSED ALICES RD: From Ashworth Rd to University Ave Grade and Pave	1 MI -- 0:0:0	Project Total Federal Aid Regional FA	14,500 950 0	0 0 0	0 0 0	0 0 0	14,500 950 0	[redacted] 40149
PA NOTE: IA233 - $949,838									
DOT NOTE: DEMO ID IA 233									
Polk - 77									
19704 Grandview University FHWA Approved	**EDP-1945(786)--7Y-77 DOT Letting: 04/15/2014** E 14th St Ped overpass: Span East 14th Street just north of Grandview Avenue. Ped/Bike Structures	0 MI -- --	Project Total Federal Aid Regional FA	2,100 400 0	0 0 0	0 0 0	0 0 0	2,100 400 0	 40176
PA NOTE: IA 236 - $399,932									
19244 Grimes FHWA Approved	**HDP-3125(610)--71-77 Local Letting: 01/01/2016** In the City of Grimes, IOWA 141: Northwest Transportation Corridor Study Outside Services Planning	6.01 MI -- 17:80:25	Project Total Federal Aid Regional FA	300 300 0	0 0 0	0 0 0	0 0 0	300 300 0	 40151
PA NOTE: IA239 - $299,949									
DOT NOTE: DEMO ID IA 239									
Warren - 91									
13623 Carlisle FHWA Approved	**EDP-1105(607)--7Y-91 DOT Letting: 02/18/2014** Connection of Summerset Trail: Connection of Summerset Trail with Des Moines River, Carlisle to Des Moines Ped/Bike Grade & Pave	9 MI -- --	Project Total Federal Aid Regional FA	747 585 0	0 0 0	0 0 0	0 0 0	747 585 0	 40044
PRF - Primary Road Funds									
Dallas - 25									
20749 Waukee FHWA Approved	**IMN-080(175)119--0E-25 DOT Letting: 07/15/2014** Alice's Road/105th Street/I-80: Alice's Road - Ashworth to I-80 Interchange. 105th Street - I-80 Interchange to Mills Civic Parkway. I-80 Interchange construction w/ removal of rest area. Grade and Pave,Outside Services Engineering	1 MI -- 9:78:26	Project Total Federal Aid Regional FA	25,383 0 0	0 0 0	0 0 0	0 0 0	25,383 0 0	 --
Polk - 77									
25244 DOT-D01-MPO26 FHWA Approved	**IMN-080()--0E-77** I-80: DES MOINES TO WILLIAMSBURG Traffic Signs	0 MI -- --	Project Total Federal Aid Regional FA	1,850 0 0	0 0 0	0 0 0	0 0 0	1,850 0 0	 --

TPMS Sponsor Appr. Status	Project # Location Funding Program	Length FHWA# S:T:R		Pgm'd Amounts in 1000's FY14	FY15	FY16	FY17	Total	STIP#
Polk - 77 (continued)									
11845 DOT-D01-MPO26 FHWA Approved	**IMN-080()--0E-77** I-80: POLK-JASPER-POWESHIEK CO Patching	0 MI -- --	Project Total Federal Aid Regional FA	650 0 0	650 0 0	650 0 0	650 0 0	2,600 0 0	---
13876 [NBIS: 361170] DOT-D01-MPO26 FHWA Approved	**BRFN-415()--39-77** IA415: SAYLORVILLE RESERVOIR W OF POLK CITY Bridge Rehabilitation	0 MI 361170 --	Project Total Federal Aid Regional FA	312 0 0	0 0 0	0 0 0	0 0 0	312 0 0	---
20936 [NBIS: 40390] DOT-D01-MPO26 FHWA Approved	**BRFN-006()--39-77** US6: NORTH WALNUT CREEK/BIKE PATH1.1 MI W OF IA 28 Bridge Deck Overlay	0 MI 40390 --	Project Total Federal Aid Regional FA	320 0 0	0 0 0	0 0 0	0 0 0	320 0 0	---
20937 [NBIS: 41500] DOT-D01-MPO26 FHWA Approved	**IMN-080()--0E-77** I-80: DES MOINES RIVER 1.6 MI E OFIA 28 (EB) Bridge Rehabilitation	0 MI 41500 --	Project Total Federal Aid Regional FA	679 0 0	0 0 0	0 0 0	0 0 0	679 0 0	---
20938 [NBIS: 41510] DOT-D01-MPO26 FHWA Approved	**IMN-080()--0E-77** I-80: DES MOINES RIVER 1.6 MI E OFIA 28 (WB) Bridge Rehabilitation	0 MI 41510 --	Project Total Federal Aid Regional FA	679 0 0	0 0 0	0 0 0	0 0 0	679 0 0	---
20939 [NBIS: 41920] DOT-D01-MPO26 FHWA Approved	**IMN-235()--0E-77** I-235: I-35 AT W I-35/80 INTERCHANGEIN WEST DES MOINES (EB) Bridge Rehabilitation	0 MI 41920 --	Project Total Federal Aid Regional FA	207 0 0	0 0 0	0 0 0	0 0 0	207 0 0	---
20940 [NBIS: 41910] DOT-D01-MPO26 FHWA Approved	**IMN-235()--0E-77** I-235: I-35 AT W I-35/80 INTERCHANGEIN WEST DES MOINES (WB) Bridge Rehabilitation	0 MI 41910 --	Project Total Federal Aid Regional FA	208 0 0	0 0 0	0 0 0	0 0 0	208 0 0	---
22072 [NBIS: 40941] DOT-D01-MPO26 FHWA Approved	**BRFN-163()--39-77** IA163: FOUR MILE CREEK 1.7 MI W OF US 65 Bridge Deck Overlay	0 MI 40941 --	Project Total Federal Aid Regional FA	0 0 0	364 0 0	0 0 0	0 0 0	364 0 0	---
25297 [NBIS: 42080] DOT-D01-MPO26 FHWA Approved	**BRFN-080()--39-77** I-80: NE 80TH ST OVER I-80 2.8 MI EOF US 65 Bridge Deck Overlay	0 MI 42080 --	Project Total Federal Aid Regional FA	0 0 0	0 0 0	0 0 0	280 0 0	280 0 0	---
25298 [NBIS: 42090] DOT-D01-MPO26 FHWA Approved	**BRFN-080()--39-77** I-80: NE 96TH ST OVER I-80 4.8 MI EOF US 65 Bridge Deck Overlay	0 MI 42090 --	Project Total Federal Aid Regional FA	0 0 0	0 0 0	0 0 0	250 0 0	250 0 0	---
25286 [NBIS: 40571] DOT-D01-MPO26 FHWA Approved	**BRFN-065()--39-77** US65: UNION PACIFIC RR 0.3 MI N OFBONDURANT (NB) Bridge Deck Overlay	0 MI 40571 --	Project Total Federal Aid Regional FA	0 0 0	0 0 0	0 0 0	455 0 0	455 0 0	---
25287 [NBIS: 40575] DOT-D01-MPO26 FHWA Approved	**BRFN-065()--39-77** US65: UNION PACIFIC RR 0.3 MI N OFBONDURANT (SB) Bridge Deck Overlay	0 MI 40575 --	Project Total Federal Aid Regional FA	0 0 0	0 0 0	0 0 0	455 0 0	455 0 0	---

TPMS Sponsor Appr. Status	Project # Location Funding Program	Length FHWA# S:T:R		Pgm'd Amounts in 1000's FY14	FY15	FY16	FY17	Total	STIP#
Polk - 77 (continued)									
25356 DOT-D01-MPO26 FHWA Approved	**IMN-035()--0E-77** I-35: IN ANKENY S OF E 1ST ST TO NE36TH ST Right of Way	0 MI -- --	Project Total Federal Aid Regional FA	0 0 0	0 0 0	0 0 0	2,165 0 0	2,165 0 0	 --
Warren - 91									
13982 DOT-D05-MPO26 FHWA Approved	**IMN-035()--0E-91** I-35: CO RD G14 TO IA 5 Wetland Mitigation	3.71 -- 31:78:25	Project Total Federal Aid Regional FA	350 0 0	0 0 0	0 0 0	0 0 0	350 0 0	 --
25272 DOT-D05-MPO26 FHWA Approved	**IMN-035()--0E-91** I-35: NORTH RIVER 3.8 MI N OF IA 92TO POLK CO Erosion Control	0 MI -- --	Project Total Federal Aid Regional FA	0 0 0	300 0 0	0 0 0	0 0 0	300 0 0	 --
HSIP - Highway Safety Improvement Program									
Dallas - 25									
25251 DOT-D04-MPO26 FHWA Approved	**HSIP-141()--3L-25** IA141: GRANGER TO IA 44 (IN GRIMES) Pavement Widening	0 -- --	Project Total Federal Aid Regional FA	2,500 2,250 0	0 0 0	0 0 0	0 0 0	2,500 2,250 0	 40454
NEPA - National Environmental Policy Act									
Polk - 77									
17139 Ankeny FHWA Approved	**NEPA-0187(619)--83-77** In the City of Ankeny, NE 18th Street Overpass Extension: From NE Delaware Avenue to NE Frisk Drive Grade and Pave,Outside Services Engineering	0.56 MI -- --	Project Total Federal Aid Regional FA	0 0 0	0 0 0	0 0 0	6,000 0 0	6,000 0 0	 --

Dubuque Metropolitan Area Transportation Study
7600 Commerce Park, Dubuque, IA 52002
Phone: 563-556-4166, Fax: 563-556-0348, www.ecia.org
Executive Director: Kelley Deutmeyer, kdeutmeyer@ecia.org
Transportation Director: Chandra Ravada, CRavada@ecia.org

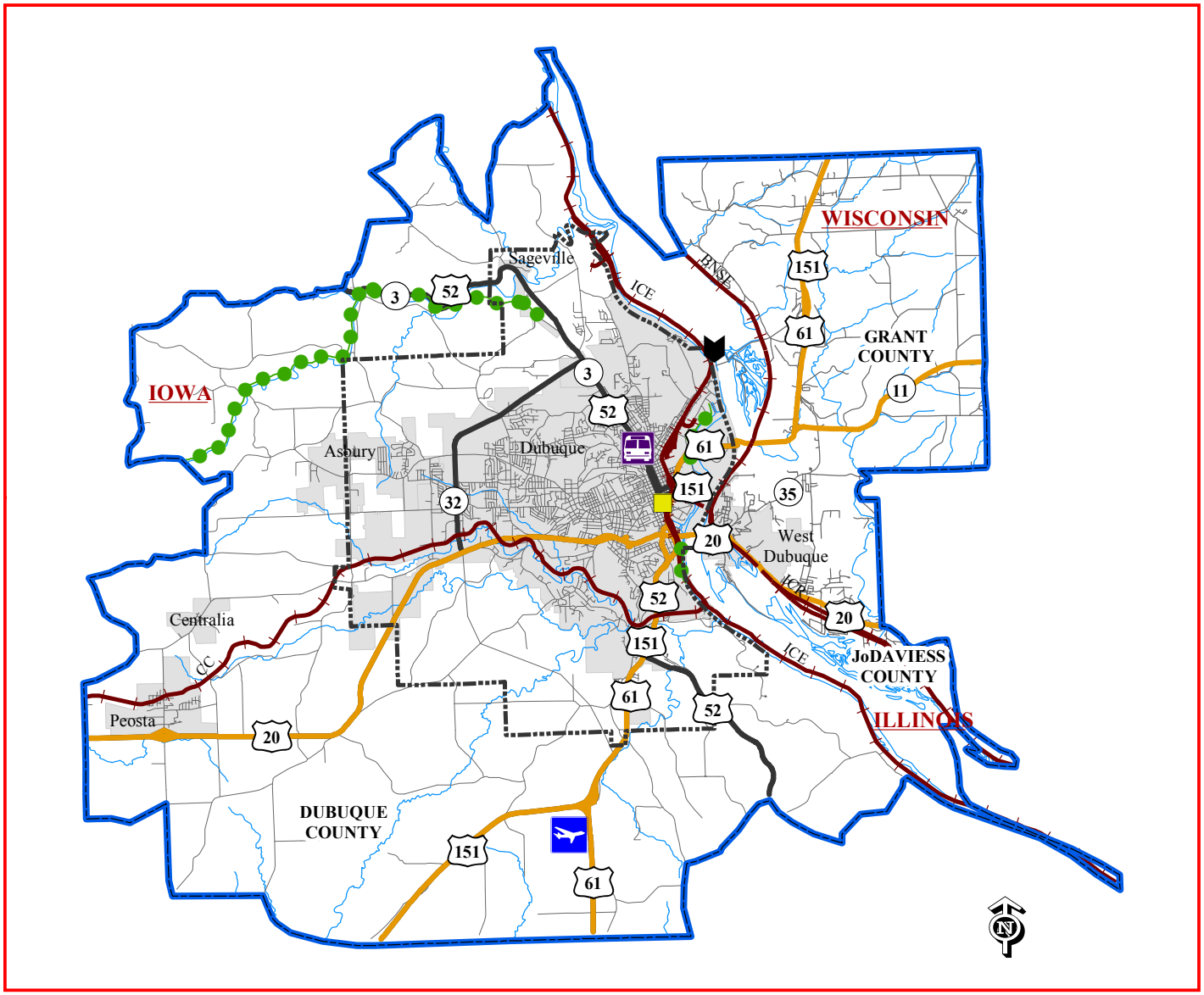

- Commercial Airport
- Enhanced Airport
- General Service Airport
- Basic Service Airport
- Basic II Service Airport
- Interstate
- National Highway System
- Primary Roads
- Local Roads
- Large Urban Transit
- Small Urban Transit
- Regional Transit
- Intercity Bus Stop
- Amtrak Station
- Rail
- Trails
- Lock/Dam
- MPO Boundary
- County Boundary
- Urban Area Boundary
- City Boundary

2014 Transportation Improvement Program

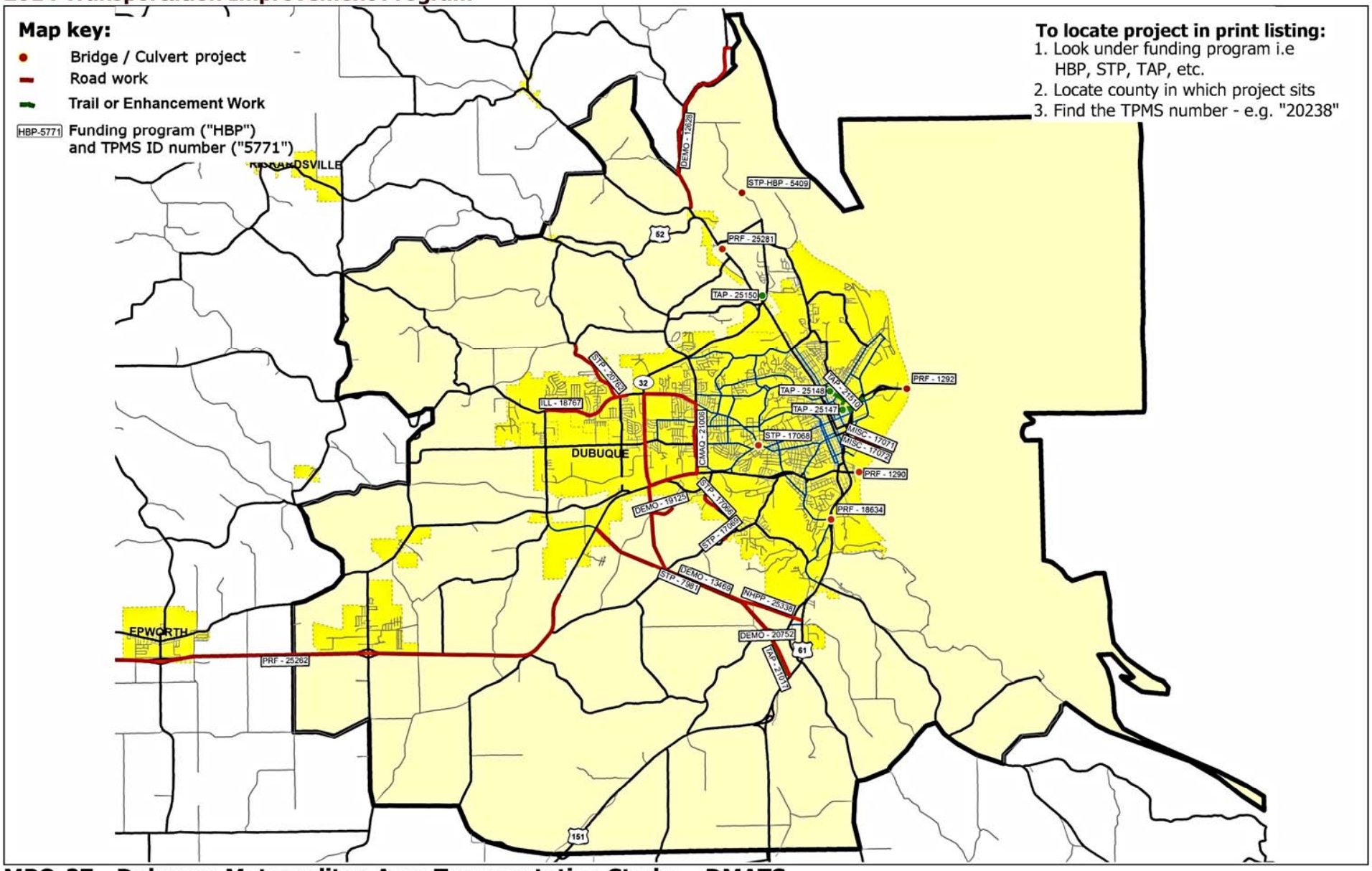

MPO-27 - Dubuque Metropolitan Area Transportation Study -- DMATS

MPO-27 / DMATS
2014 - 2017 Transportation Improvement Program

TPMS Sponsor Appr. Status	Project # Location Funding Program	Length FHWA# S:T:R		Pgm'd Amounts in 1000's FY14	FY15	FY16	FY17	Total	STIP#
STP - Surface Transportation Program									
Dubuque - 31									
7981	**STP-U-2100(634)--70-31 Local Letting: 04/21/2014**	6.2 MI	Project Total	2,103	0	0	14,539	16,642	
Dubuque	In the City of Dubuque, SW Arterial: From Jct US 20 & Seippel Rd to US 61/151	--	Federal Aid	1,695	0	0	11,631	13,326	
FHWA Approved	Outside Services Engineering	--	Regional FA	1,695	0	0	11,631	13,326	40034
17066	**STP-U-2100(665)--70-31 DOT Letting: 04/15/2014**	0 MI	Project Total	1,800	0	0	0	1,800	
Dubuque	In the City of Dubuque, Cedar Cross Rd: From Starlight Dr to Cedar Cross Court	--	Federal Aid	1,440	0	0	0	1,440	
FHWA Approved	Grade and Pave	--	Regional FA	1,440	0	0	0	1,440	40095
17068	**STP-U-2100(674)--70-31 DOT Letting: 10/21/2014**	0 MI	Project Total	490	0	0	0	490	
Dubuque	In the City of Dubuque, University / Asbury Rd: University & Asbury Rd Intersection	--	Federal Aid	340	0	0	0	340	
FHWA Approved	Pavement Rehab/Widen,Right of Way	--	Regional FA	340	0	0	0	340	40096
17069	**STP-U-2100(669)--70-31 Awarded**	0 MI	Project Total	888	0	0	0	888	
Dubuque	In the City of Dubuque, North Cascade Rd: From Edval Ln to Catfish Creek Bridge	--	Federal Aid	691	0	0	0	691	
FHWA Approved	Pavement Rehab	--	Regional FA	691	0	0	0	691	40097
20762	**STP-S-C031(75)--5E-31 DOT Letting: 11/18/2014**	1.45 MI	Project Total	2,000	0	0	0	2,000	
Dubuque CRD	HALES MILL RD: From Asbury Rd to Derby Grange Rd	--	Federal Aid	1,600	0	0	0	1,600	
FHWA Approved	Pave,Bridge Replacement,Slope Improvement	18:89N:2E	Regional FA	1,600	0	0	0	1,600	40212
STP-HBP - Surface Transportation Program - Bridge Program									
Dubuque - 31									
5409 [NBIS: 148050]	**BROS-C031(76)--8J-31 DOT Letting: 05/20/2014**	0 MI	Project Total	3,300	0	0	0	3,300	
Dubuque CRD	Y-50: Over Little Maquoketa River	148050	Federal Aid	1,870	0	0	0	1,870	
FHWA Approved	Bridge Replacement	35:90N:2E	Regional FA	1,870	0	0	0	1,870	40334
DOT NOTE: Project funded in part with $1,870,000 MPO STP funds									
NHPP - National Highway Performance Program									
Dubuque - 31									
25338	**NHSX-032()--3H-31**	0 MI	Project Total	0	15,000	0	20,000	35,000	
DOT-D06-MPO27	IA32: IN DUBUQUE SW ARTERIAL FROM US 61/151 TO US 20	--	Federal Aid	0	12,000	0	16,000	28,000	
FHWA Approved	Grade and Pave	--	Regional FA	0	0	0	0	0	--
TAP - Transportation Alternatives									
Dubuque - 31									
21510	**SB-IA-2100(675)--7T-31 DOT Letting: 04/15/2014**	0 MI	Project Total	1,250	0	0	0	1,250	
Dubuque	In the City of Dubuque, Bee Branch Creek: Mississippi River Trail	--	Federal Aid	1,000	0	0	0	1,000	
FHWA Approved	Ped/Bike Miscellaneous	--	Regional FA	0	0	0	0	0	40272

TPMS Sponsor Appr. Status	Project # Location Funding Program	Length FHWA# S:T:R		Pgm'd Amounts in 1000's FY14	FY15	FY16	FY17	Total	STIP#
Dubuque - 31 (continued)									
25147 Dubuque FHWA Approved	**STP-E-2100()--8V-31** In the City of Dubuque, Lower Bee Branch: Overlook at: Lower Bee Branch: Overlook at 16th Street Detention Basin Ped/Bike Miscellaneous	0 -- --	Project Total Federal Aid Regional FA	800 640 640	0 0 0	0 0 0	0 0 0	800 640 640	 40414
25148 Dubuque FHWA Approved	**STP-E-2100()--8V-31** In the City of Dubuque, Upper Bee Branch: Upper Bee Branch: MRT Route Trailhead parking lot at 22nd and Prince Streets Ped/Bike Development	0 -- --	Project Total Federal Aid Regional FA	400 300 300	0 0 0	0 0 0	0 0 0	400 300 300	 40415
25150 Dubuque FHWA Approved	**STP-E-2100()--8V-31** In the City of Dubuque, Heritage Trail parking lot: County/City Heritage Trail parking lot; S. John Deere Road & US 52 Ped/Bike Miscellaneous	0 -- --	Project Total Federal Aid Regional FA	60 45 45	0 0 0	0 0 0	0 0 0	60 45 45	 40416
21017 Dubuque FHWA Approved	**STP-E-2100()--8V-31** In the City of Dubuque, SW Arterial trail: From Seipple Rd to Old Davenport Rd Ped/Bike Grade & Pave	3.4 MI -- 11:88:E2	Project Total Federal Aid Regional FA	0 0 0	1,746 1,397 1,397	0 0 0	0 0 0	1,746 1,397 1,397	 --
CMAQ - Congestion Mitigation Air Quality									
Dubuque - 31									
21006 Dubuque FHWA Approved	**STP-A-2100()--22-31** In the City of Dubuque, Transit Shopping Circulator: Connecting Major shopping Areas in City of Dubuque Transit Investments	5.31 MI -- 28:89:E2	Project Total Federal Aid Regional FA	235 188 0	0 0 0	0 0 0	0 0 0	235 188 0	 40522
21255 MPO-27 / DMATS FHWA Approved	**STP-A-PA27(004)--86-31 Local Letting: 08/07/2017** IBM SMart Travel: transit Improve operations and efficiency by providing origin and destinations data by time of day and operating assistance for two new transit routes Transit Investments,Trans Planning	0 MI -- --	Project Total Federal Aid Regional FA	768 614 0	0 0 0	0 0 0	0 0 0	768 614 0	 40252
PL - Metropolitan Planning									
Dubuque - 31									
13239 MPO-27 / DMATS FHWA Approved	**RGPL-PA27()--PL-31** MPO Planning: Transportation Planning in DMATS area Trans Planning	0 MI -- --	Project Total Federal Aid Regional FA	74 59 0	0 0 0	0 0 0	0 0 0	74 59 0	 40043

TPMS Sponsor Appr. Status	Project # Location Funding Program	Length FHWA# S:T:R		Pgm'd Amounts in 1000's FY14	FY15	FY16	FY17	Total	STIP#
DEMO - Federal Demonstration (earmarked) Funds									
Dubuque - 31									
19125 Dubuque FHWA Approved	**HDP-2100(657)--71-31 DOT Letting: 10/21/2014** In the City of Dubuque, English Mill Rd: At the intersection of the proposed SW Arterial Grade and Pave,Bridge New,Outside Services Engineering	0 MI -- --	Project Total Federal Aid Regional FA	4,598 3,678 0	0 0 0	0 0 0	0 0 0	4,598 3,678 0	40147
DOT NOTE: DEMO ID IA 192									
20752 Dubuque FHWA Approved	**HDP-2100(664)--71-31 DOT Letting: 10/21/2014** In the City of Dubuque, Military Rd: At the intersection of the proposed SW Arterial Grade and Pave,Bridge New	0 MI -- --	Project Total Federal Aid Regional FA	9,130 7,304 0	0 0 0	0 0 0	0 0 0	9,130 7,304 0	40211
DOT NOTE: DEMO ID IA 203, IA 192									
13469 Dubuque FHWA Approved	**HDP-2100(643)--71-31 Local Letting: 12/04/2014** In the City of Dubuque, SW Arterial: From U.S. 20 @ Seippel Rd. 6.2 mi. to U.S. 61/151 Right of Way	6.2 MI -- --	Project Total Federal Aid Regional FA	2,142 1,714 0	0 0 0	0 0 0	0 0 0	2,142 1,714 0	40101
PA NOTE: SAFETEA-LU (HP1145/IA082) $13,678,482 ----- 100% Obligated (TI114 / IA184) $ 3,787,661 ----- 100% Obligated (TI133 / IA203) $ 6,161,745 ----- 100% will be obligated by Sep 2011 Corrections Bill US20 Bridge (TI122/IA192) $ 4,983,765 ----- 66% Obligated Appropriations Bill 2009 (THUD / IA 243) $389,533 ----- 100% Obligated 2010 (Omnibus App / IA 229) $950,000 ----- 100% Obligated ARRA Stimulus 2009 $ 2,909,534 ----- 100% Obligated									
DOT NOTE: DEMO ID- IA203, IA 184, IA 82									
12628 Dubuque CRD FHWA Approved	**HDP-C031(47)--6B-31 DOT Letting: 02/18/2014** Mud Lake Rd: From Sherrill Road to Circle Ridge Pavement Widening	4.71 MI -- 21:90:E2	Project Total Federal Aid Regional FA	5,310 1,774 774	0 0 0	0 0 0	0 0 0	5,310 1,774 774	40060
DOT NOTE: DEMO ID IA 148, IA 201									
PRF - Primary Road Funds									
Dubuque - 31									
1290 [NBIS: 23880] DOT-D06-MPO27 FHWA Approved	**BRFN-020()--39-31** US20: MISSISSIPPI RIVER IN DUBUQUE (STATE SHARE) Bridge Rehabilitation,Bridge Painting,Bridge Washing	0.5 MI 23880 0:0:0	Project Total Federal Aid Regional FA	775 0 0	25 0 0	25 0 0	25 0 0	850 0 0	--
1292 [NBIS: 604440] DOT-D06-MPO27 FHWA Approved	**BRFN-061()--39-31** US61: MISSISSIPPI RIVER IN DUBUQUE (STATE SHARE) Bridge Rehabilitation,Bridge Washing	0.3 MI 604440 --	Project Total Federal Aid Regional FA	20 0 0	120 0 0	20 0 0	20 0 0	180 0 0	--
25262 DOT-D06-MPO27 FHWA Approved	**NHSN-020()--2R-31** US20: FARLEY TO MILE HILL LANE NEARDUBUQUE Pavement Rehab	0 MI -- --	Project Total Federal Aid Regional FA	650 0 0	0 0 0	0 0 0	0 0 0	650 0 0	--
18634 [NBIS: 23950] DOT-D06-MPO27 FHWA Approved	**BRFN-052()--39-31** US52: GRANDVIEW AVE 1.2 MI S OF US20 IN DUBUQUE Bridge Rehabilitation	0 MI 23950 --	Project Total Federal Aid Regional FA	0 0 0	266 0 0	0 0 0	0 0 0	266 0 0	--

TPMS Sponsor Appr. Status	Project # Location Funding Program	Length FHWA# S:T:R		Pgm'd Amounts in 1000's FY14	FY15	FY16	FY17	Total	STIP#
Dubuque - 31 (continued)									
25281 [NBIS: 23991] DOT-D06-MPO27 FHWA Approved	**BRFN-052()--39-31** US52: STREAM 0.2 MI S OF CO RD D10 Bridge Deck Overlay	0 MI 23991 --	Project Total Federal Aid Regional FA	0 0 0	0 0 0	0 0 0	320 0 0	320 0 0	 --
ILL - Illustrative Regional Project									
Dubuque - 31									
18767 Asbury FHWA Approved	**ILL-0252()--93-31** In the City of Asbury, ASBURY RD: From East Corporate Limits to Seippel Road Grade and Pave	1.83 MI -- 0:0:0	Project Total Federal Aid Regional FA	7,250 0 0	0 0 0	0 0 0	0 0 0	7,250 0 0	 --
17071 Dubuque FHWA Approved	**ILL-RAIL()--XX-31** In the City of Dubuque, Passenger Rail: From Chicago to Dubuque	0 MI -- --	Project Total Federal Aid Regional FA	32,000 0 0	0 0 0	0 0 0	0 0 0	32,000 0 0	 --
17072 Dubuque FHWA Approved	**ILL-RAIL()--93-31** In the City of Dubuque, Passenger Rail: From Chicago to Dubuque	0 MI -- --	Project Total Federal Aid Regional FA	2,100 0 0	0 0 0	0 0 0	0 0 0	2,100 0 0	 --

Metropolitan Planning Organization of Johnson County
410 East Washington Street, Iowa City, IA 52240
Phone: 319-356-5230, Fax: 319-356-5230, www.jccog.org
Executive Director: John Yapp, John-Yapp@iowa-city.org
Assistant Transportation Planner: Kristopher Ackerson, kristopher-ackerson@iowa-city.org

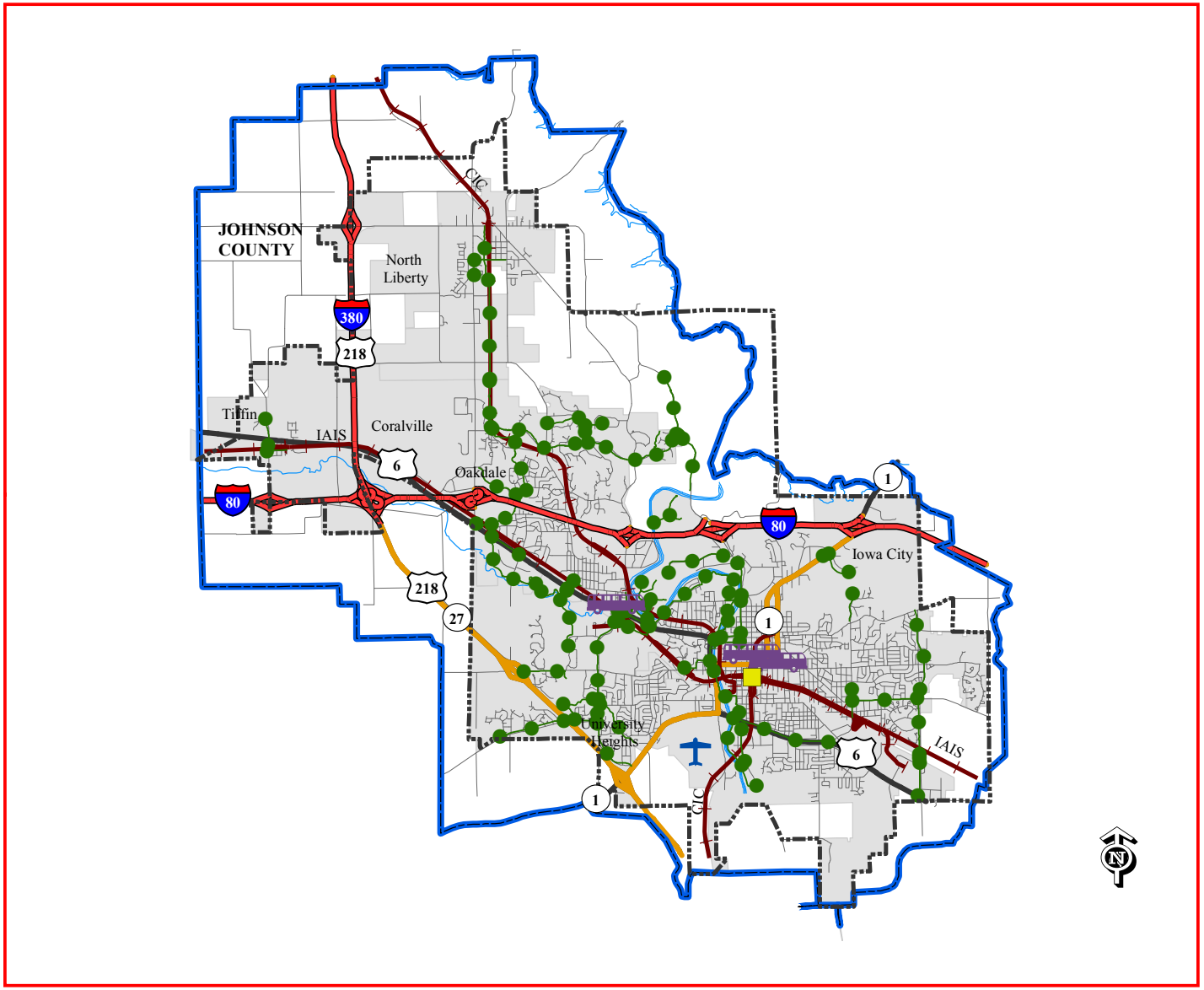

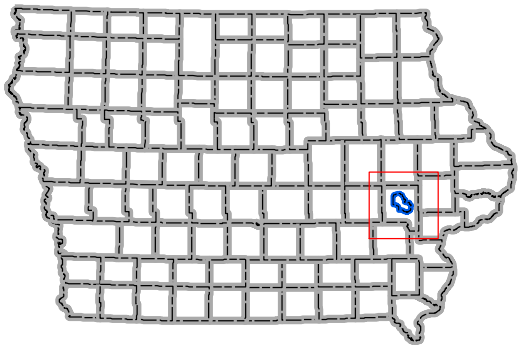

- Commercial Airport
- Enhanced Airport
- General Service Airport
- Basic Service Airport
- Basic II Service Airport
- Interstate
- National Highway System
- Primary Roads
- Local Roads
- Large Urban Transit
- Small Urban Transit
- Regional Transit
- Intercity Bus Stop
- Amtrak Station
- Rail
- Trails
- Lock/Dam
- MPO Boundary
- County Boundary
- Urban Area Boundary
- City Boundary

2014 Transportation Improvement Program

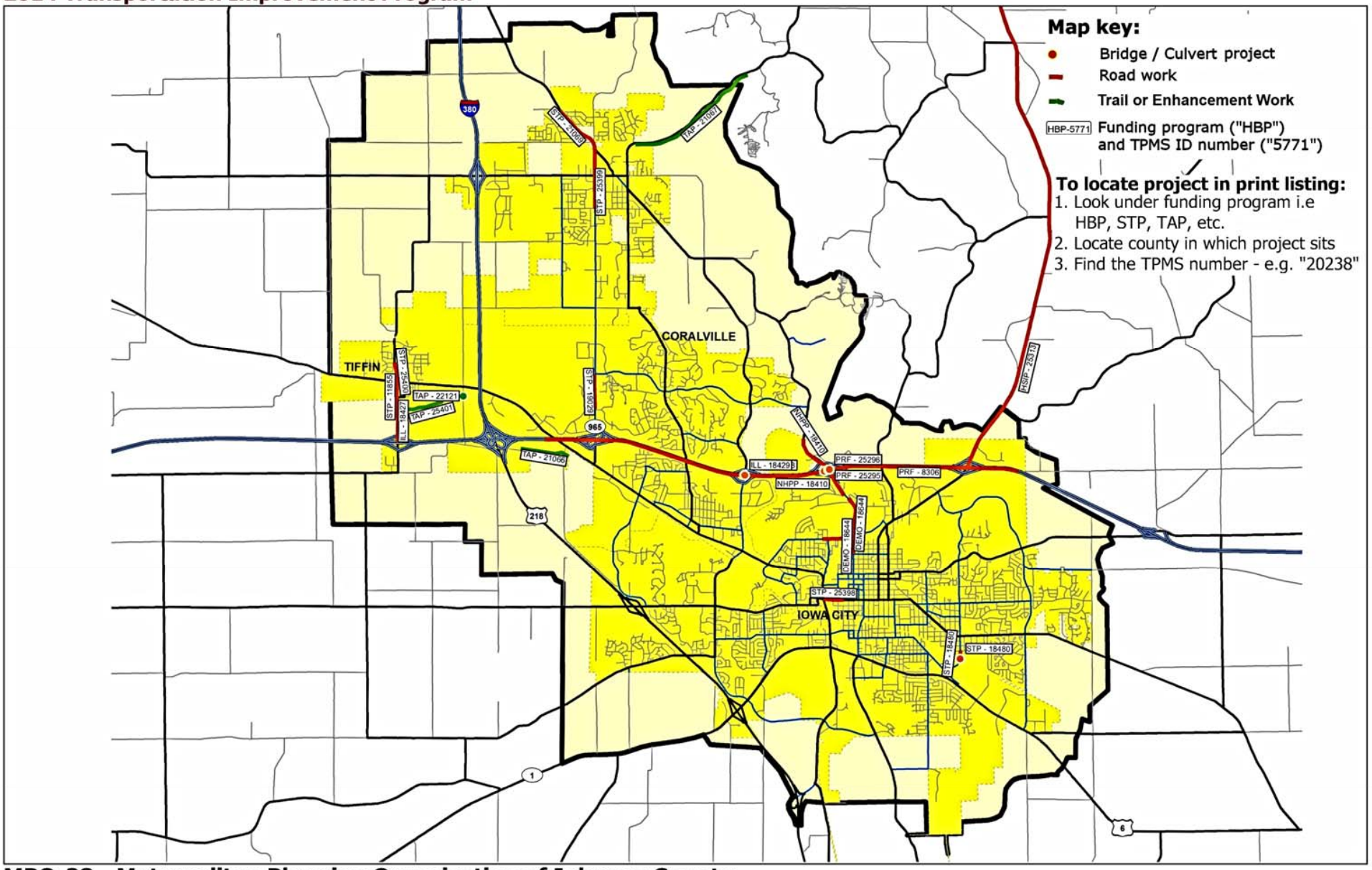

MPO-28 - Metropolitan Planning Organization of Johnson County

MPO-28 / MPOJC
2014 - 2017 Transportation Improvement Program

TPMS Sponsor Appr. Status	Project # Location Funding Program	Length FHWA# S:T:R		Pgm'd Amounts in 1000's FY14	FY15	FY16	FY17	Total	STIP#
STP - Surface Transportation Program									
Johnson - 52									
19029	**STP-U-1557(638)--70-52 DOT Letting: 12/17/2013**	0.53 MI	Project Total	4,600	0	0	0	4,600	
Coralville	In the City of Coralville, 965: From Holiday Road to Oakdale Boulevard	--	Federal Aid	3,062	0	0	0	3,062	
FHWA Approved	Pavement Widening,Ped/Bike Structures	0:0:0	Regional FA	3,062	0	0	0	3,062	40142
18480	**STP-U-3715(636)--70-52 DOT Letting: 02/18/2014**	0 MI	Project Total	7,056	0	0	0	7,056	
Iowa City	In the City of Iowa City, First Ave.: Over First Ave.	--	Federal Aid	2,424	0	0	0	2,424	
FHWA Approved	Grade and Pave,Bridge New	--	Regional FA	2,424	0	0	0	2,424	40135
21069	**STP-U-5557(617)--70-52 DOT Letting: 01/22/2014**	1.22 MI	Project Total	4,700	0	0	0	4,700	
North Liberty	In the City of North Liberty, W60: From Penn St to 230th St	--	Federal Aid	1,859	0	0	0	1,859	
FHWA Approved	Pavement Rehab/Widen	0:0:0	Regional FA	1,859	0	0	0	1,859	40238
11855	**STP-U-7662(608)--70-52 DOT Letting: 04/15/2014**	0 MI	Project Total	2,426	0	0	0	2,426	
Tiffin	In the City of Tiffin, IRELAND AVE EXT: From RAILROAD ST to US 6	--	Federal Aid	430	0	0	0	430	
FHWA Approved	Grade and Pave	--	Regional FA	430	0	0	0	430	40033
PA NOTE: $60K in Reg. STP awarded prior to 2008 $370K in Reg. STP awarded January 2008									
25398	**STP-3715()--2C-52**	0	Project Total	0	0	2,282	0	2,282	
Iowa City	In the City of Iowa City, 1: From Capitol St to Riverside Drive	--	Federal Aid	0	0	1,011	0	1,011	
FHWA Approved	Pavement Rehab/Widen,Ped/Bike Miscellaneous	--	Regional FA	0	0	1,011	0	1,011	--
25399	**STP-5557()--2C-52**	0	Project Total	0	0	0	4,979	4,979	
North Liberty	In the City of North Liberty, 965: From Zeller St to West Penn St	--	Federal Aid	0	0	0	1,947	1,947	
FHWA Approved	Grade and Pave,Pavement Widening	--	Regional FA	0	0	0	1,947	1,947	--
25400	**STP-U-7662()--70-52**	0	Project Total	0	0	0	805	805	
Tiffin	In the City of Tiffin, Roberts Ferry Road: From US 6 to Goldfinch Dr	--	Federal Aid	0	0	0	314	314	
FHWA Approved	Pavement Widening	--	Regional FA	0	0	0	314	314	--
NHPP - National Highway Performance Program									
Johnson - 52									
18410	**IM-080-6(320)244--13-52 DOT Letting: 11/18/2014**	0 MI	Project Total	675	1,425	0	0	2,100	
Iowa City	In the City of Iowa City, 80: Over I-80	--	Federal Aid	475	881	0	0	1,356	
FHWA Approved	Ped/Bike Grade & Pave,Ped/Bike Structures	--	Regional FA	0	881	0	0	881	40241
DOT NOTE: $475,000 IMD Funding									

TPMS Sponsor Appr. Status	Project # Location Funding Program	Length FHWA# S:T:R		Pgm'd Amounts in 1000's FY14	FY15	FY16	FY17	Total	STIP#
TAP - Transportation Alternatives									
Johnson - 52									
22121	**STP-E-7662()--8V-52**	0.1 MI	Project Total	42	0	0	0	42	
Tiffin	In the City of Tiffin, 6: Over Iowa Interstate Railroad	--	Federal Aid	17	0	0	0	17	
FHWA Approved	Ped/Bike Paving,Ped/Bike Structures	0:0:0	Regional FA	17	0	0	0	17	40306
25401	**SRTS-U-7662()--8U-52**	0	Project Total	382	0	0	0	382	
Tiffin	In the City of Tiffin, US 6: From East Tiffin Park to Ireland Ave	--	Federal Aid	149	0	0	0	149	
FHWA Approved	Ped/Bike Grade & Pave	--	Regional FA	149	0	0	0	149	40495
21066	**SRTS-U-1557()--8U-52**	0 MI	Project Total	0	0	621	0	621	
Coralville	In the City of Coralville, Deer Creek Road: From Deer Creek to Creekside Ballpark	--	Federal Aid	0	0	478	0	478	
FHWA Approved	Ped/Bike Grade & Pave,Ped/Bike Structures	--	Regional FA	0	0	478	0	478	--
21067	**STP-E-C052()--8V-52**	2.12 MI	Project Total	0	0	1,207	0	1,207	
Johnson CRD	F28: From North Liberty CL to USACE Mehaffey Bridge Boat Ramp	--	Federal Aid	0	0	177	0	177	
FHWA Approved	Ped/Bike Grade & Pave	7:80:6	Regional FA	0	0	177	0	177	--
CMAQ - Congestion Mitigation Air Quality									
Johnson - 52									
25517	**STP-A-1557()--22-52**	0	Project Total	226	0	0	0	226	
Coralville	In the City of Coralville, US 6: Traffic Signal Interconnection approx .25 mi W of Coral Ridge Ave	--	Federal Aid	181	0	0	0	181	
FHWA Approved	Traffic Signals	--	Regional FA	0	0	0	0	0	40549
PL - Metropolitan Planning									
Johnson - 52									
1907	**RGPL-JCCOG(RTP)--PL-52**	0 MI	Project Total	159	0	0	0	159	
Coralville	JCCOG: METROPOLITAN PLANNING PL FUNDS	--	Federal Aid	127	0	0	0	127	
FHWA Approved	Trans Planning	--	Regional FA	0	0	0	0	0	40016
MISC - Miscellaneous funding									
Johnson - 52									
25504	**MISC-()--XX-52**	0	Project Total	14,800	0	0	0	14,800	
DOT-D06-MPO28	I-80/I-380/US 218 Interchange: Near Iowa City	--	Federal Aid	0	0	0	0	0	
FHWA Approved	Outside Services Engineering	--	Regional FA	0	0	0	0	0	--
DEMO - Federal Demonstration (earmarked) Funds									
Johnson - 52									
18644	**HDP-3715(652)--71-52 DOT Letting: 01/21/2015**	0.66 MI	Project Total	25,667	4,203	2,130	0	32,000	
Iowa City	DUBUQUE ST: Dubuque St. from Foster Rd. to Church Street, and Park Rd from Dubuque St to Holt Ave	--	Federal Aid	3,667	2,203	1,630	0	7,500	
FHWA Approved	Grade and Pave,Bridge Replacement	0:0:0	Regional FA	2,167	2,203	1,630	0	6,000	40177
DOT NOTE: DEMO ID IA 240									

TPMS Sponsor Appr. Status	Project # Location Funding Program	Length FHWA# S:T:R		Pgm'd Amounts in 1000's FY14	FY15	FY16	FY17	Total	STIP#
PRF - Primary Road Funds									
Johnson - 52									
8306	**IMN-080()--0E-52**	7.22 MI	Project Total	350	0	0	0	350	
DOT-D06-MPO28	I-80: E OF I-380 TO 1.5 MI SE OF IA1	--	Federal Aid	0	0	0	0	0	
FHWA Approved	Erosion Control	31:80:6	Regional FA	0	0	0	0	0	--
8307	**IMN-380()--0E-52**	0.1 MI	Project Total	900	900	900	900	3,600	
DOT-D06-MPO28	I-380: I-80 TO WATERLOO	--	Federal Aid	0	0	0	0	0	
FHWA Approved	Patching	--	Regional FA	0	0	0	0	0	--
19778 [NBIS: 32080]	**IMN-080()--0E-52**	0 MI	Project Total	301	0	0	0	301	
DOT-D06-MPO28	I-80: 1ST AVE OVER I-80 3.4 MI W OFIA 1	32080	Federal Aid	0	0	0	0	0	
FHWA Approved	Bridge Deck Overlay	--	Regional FA	0	0	0	0	0	--
25295 [NBIS: 32110]	**IMN-080()--0E-52**	0 MI	Project Total	0	0	0	437	437	
DOT-D06-MPO28	I-80: DUBUQUE ST 2.0 MI W OF IA 1 IN IOWA CITY (SB)	32110	Federal Aid	0	0	0	0	0	
FHWA Approved	Bridge Deck Overlay	--	Regional FA	0	0	0	0	0	--
25296 [NBIS: 32120]	**IMN-080()--0E-52**	0 MI	Project Total	0	0	0	437	437	
DOT-D06-MPO28	I-80: DUBUQUE ST 2.0 MI W OF IA 1 IN IOWA CITY (NB)	32120	Federal Aid	0	0	0	0	0	
FHWA Approved	Bridge Deck Overlay	--	Regional FA	0	0	0	0	0	--
HSIP - Highway Safety Improvement Program									
Johnson - 52									
25313	**HSIP-001()--3L-52**	0 MI	Project Total	1,300	0	0	0	1,300	
DOT-D06-MPO28	IA1: IOWA CITY TO US 30	--	Federal Aid	1,170	0	0	0	1,170	
FHWA Approved	Pavement Widening	--	Regional FA	0	0	0	0	0	40466
ILL - Illustrative Regional Project									
Johnson - 52									
18429	**ILL-1557()--93-52**	0 MI	Project Total	27,600	0	0	0	27,600	
Coralville	In the City of Coralville, First Ave: Over I-80	--	Federal Aid	0	0	0	0	0	
FHWA Approved	Pavement Rehab/Widen,Bridge Widening	--	Regional FA	0	0	0	0	0	--
18427	**ILL-7662()--93-52**	0.65 MI	Project Total	5,069	0	0	0	5,069	
Tiffin	In the City of Tiffin, IRELAND AVE: From Iowa Interstate RR to I-80	--	Federal Aid	0	0	0	0	0	
FHWA Approved	Pavement Rehab/Widen	33:80:7	Regional FA	0	0	0	0	0	--

Siouxland Interstate Metropolitan Planning Council
1122 Pierce Street, P.O. Box 1077 Sioux City, IA 51102
Phone: 712-279-6286, Fax: 712-279-6920, www.simpco.org
Executive Director: Dwight Lang, Dwight@simpco.org
Transportation Director: Michelle Bostinelos, Mbostinelos@simpco.org

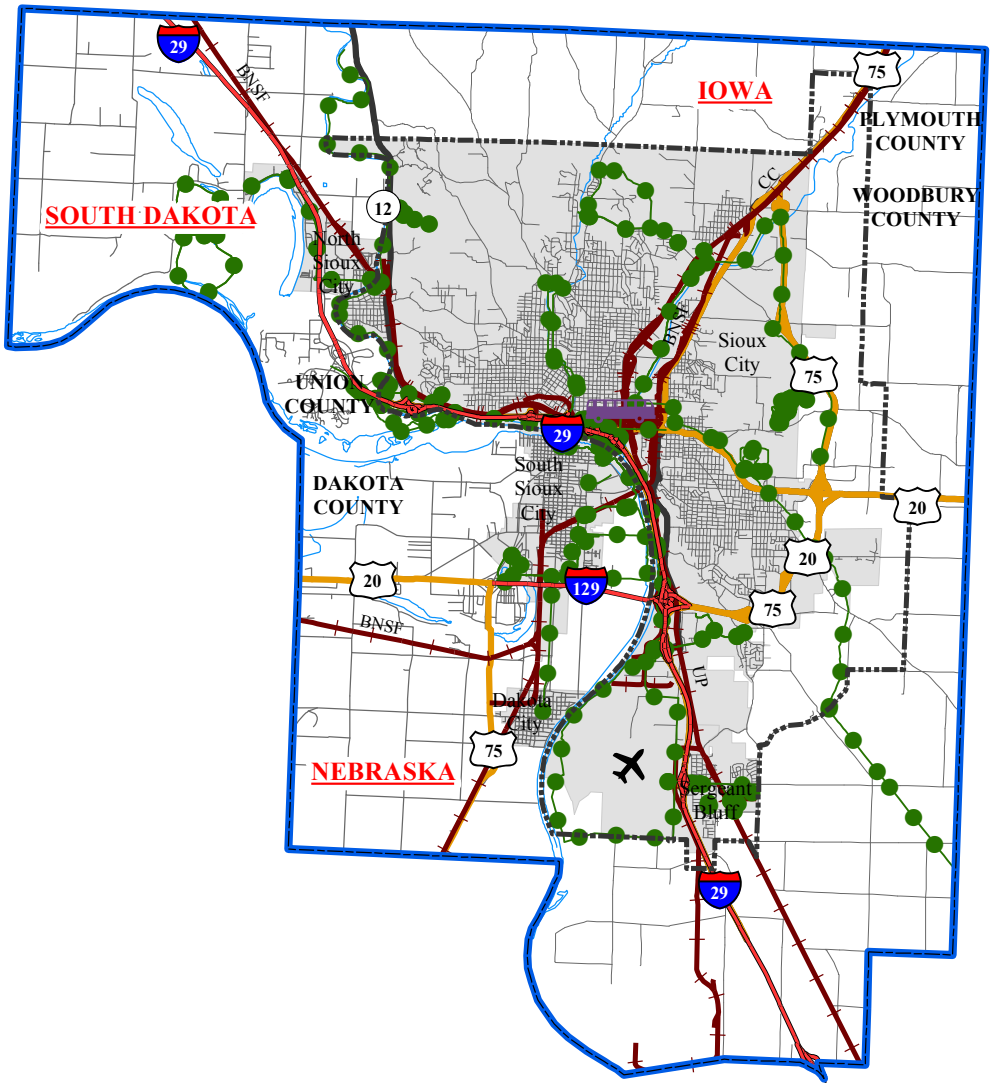

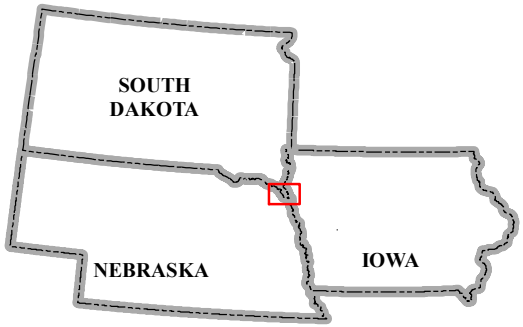

- Commercial Airport
- Enhanced Airport
- General Service Airport
- Basic Service Airport
- Basic II Service Airport
- Interstate
- National Highway System
- Primary Roads
- Local Roads
- Large Urban Transit
- Small Urban Transit
- Regional Transit
- Intercity Bus Stop
- Amtrak Station
- Rail
- Trails
- Lock/Dam
- MPO Boundary
- County Boundary
- Urban Area Boundary
- City Boundary

2014 Transportation Improvement Program

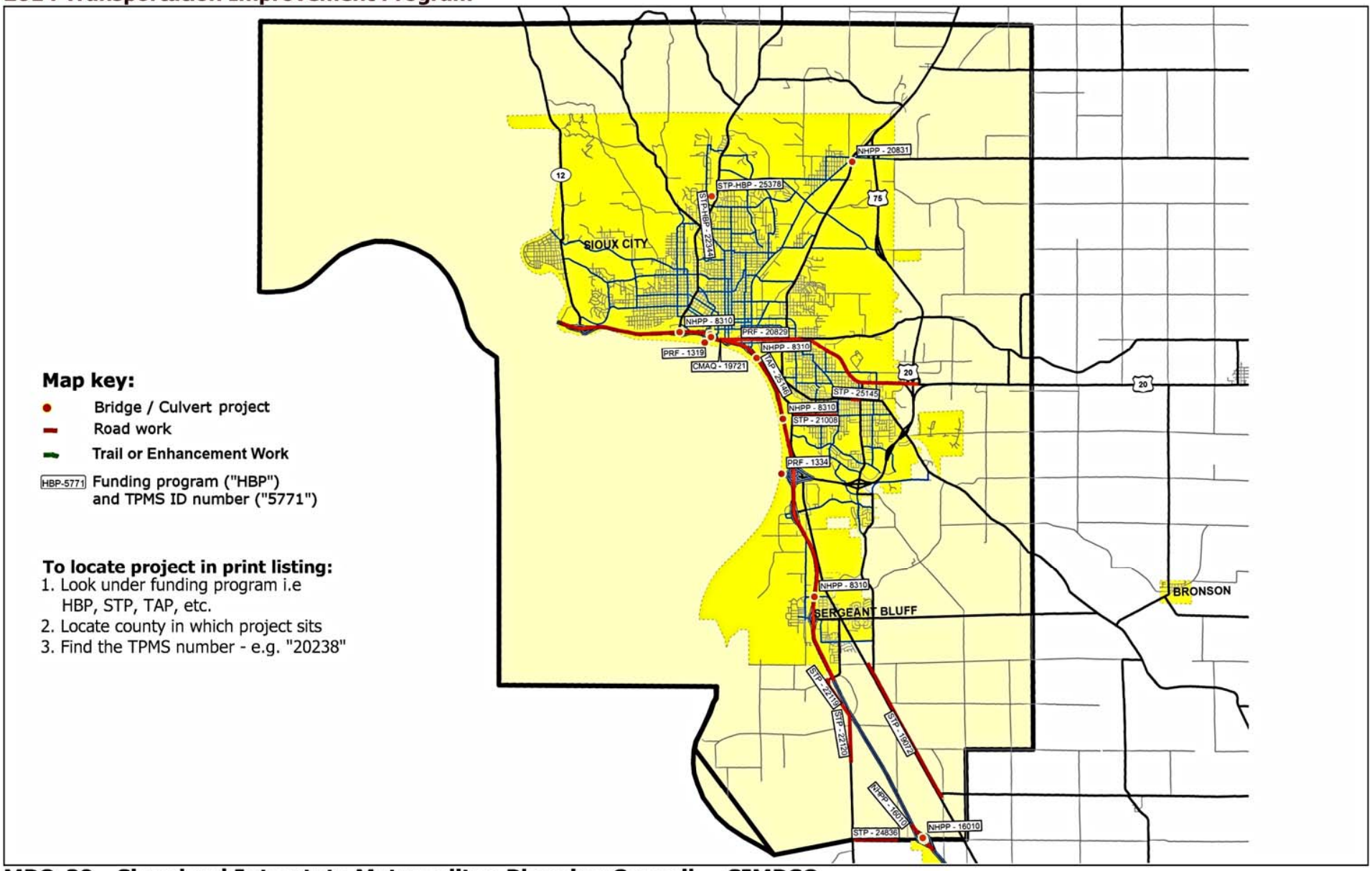

MPO-29 - Siouxland Interstate Metropolitan Planning Council -- SIMPCO

MPO-29 / SIMPCO
2014 - 2017 Transportation Improvement Program

TPMS Sponsor Appr. Status	Project # Location Funding Program	Length FHWA# S:T:R		Pgm'd Amounts in 1000's FY14	FY15	FY16	FY17	Total	STIP#
STP - Surface Transportation Program									
Woodbury - 97									
22119	**STP-U-7057(681)--70-97 DOT Letting: 01/22/2014**	0 MI	Project Total	2,410	0	0	0	2,410	
Sioux City	In the City of Sioux City, 225th and Port Neal Rd: From 225th St to Port Neal Road	--	Federal Aid	1,428	0	0	0	1,428	
FHWA Approved	Pave	--	Regional FA	1,428	0	0	0	1,428	40305
18703	**STP-U-7057(683)--70-97 Local Letting: 12/31/2014**	0 MI	Project Total	600	0	0	0	600	
Sioux City	In the City of Sioux City, Regional Rail Study: Sioux City Regional Rail Study	--	Federal Aid	210	0	0	0	210	
FHWA Approved	Planning Study	--	Regional FA	210	0	0	0	210	40127
19072	**STP-S-C097(110)--5E-97 DOT Letting: 01/22/2014**	3.807 MI	Project Total	861	0	0	0	861	
Woodbury CRD	K45: From Near NE Cor. 21-87-47 to SCL Sergeant Bluff, IA	--	Federal Aid	500	0	0	0	500	
FHWA Approved	Pavement Rehab,Patching	--	Regional FA	500	0	0	0	500	40143
24836	**STP-S-C097(121)--5E-97 DOT Letting: 02/18/2014**	0.91	Project Total	900	0	0	0	900	
Woodbury CRD	D51 & K25: From K25 - Right turn/acceleration lane to I-29 interchange	--	Federal Aid	450	0	0	0	450	
FHWA Approved	Pavement Rehab/Widen,Pavement Rehab,Granular Shoulders	20:87:47	Regional FA	450	0	0	0	450	40418
21008	**STP-U-7057()--70-97**	2.15 MI	Project Total	0	1,625	0	0	1,625	
Sioux City	In the City of Sioux City, GLENN AVE: From South Lewis Blvd to South Saint Aubin Street	--	Federal Aid	0	1,000	0	0	1,000	
FHWA Approved	Pavement Rehab	0:0:0	Regional FA	0	1,000	0	0	1,000	--
22120	**STP-U-7057()--70-97**	0 MI	Project Total	0	0	1,877	0	1,877	
Sioux City	In the City of Sioux City, Port Neal: 225th St S 1 MI to proposed interchange	--	Federal Aid	0	0	1,325	0	1,325	
FHWA Approved	Pavement Rehab	--	Regional FA	0	0	1,325	0	1,325	--
21891	**STP-U-7057()--70-97**	0 MI	Project Total	0	0	2,600	0	2,600	
Sioux City	In the City of Sioux City, I-29: Transportation Infrastructure Around the proposed interchange at mile marker 138	--	Federal Aid	0	0	1,800	0	1,800	
FHWA Approved		--	Regional FA	0	0	1,800	0	1,800	--
25145	**STP-U-7057()--70-97**	0	Project Total	0	0	0	2,200	2,200	
Sioux City	In the City of Sioux City, Morningside Ave: From South Lakeport Street to South Nicolette Street	--	Federal Aid	0	0	0	1,760	1,760	
FHWA Approved	Pavement Rehab	--	Regional FA	0	0	0	1,760	1,760	--

TPMS Sponsor Appr. Status	Project # Location Funding Program	Length FHWA# S:T:R		Pgm'd Amounts in 1000's FY14	FY15	FY16	FY17	Total	STIP#
STP-HBP - Surface Transportation Program - Bridge Program									
Woodbury - 97									
25378	**BROS-7057(682)--8J-97**	0	Project Total	1,330	0	0	0	1,330	
Sioux City	In the City of Sioux City, 38th Street: Perry Creek	--	Federal Aid	1,000	0	0	0	1,000	
FHWA Approved	Bridge Replacement	--	Regional FA	0	0	0	0	0	40485
22344	**BROS-7057()--8J-97**	0	Project Total	1,265	0	0	0	1,265	
Sioux City	In the City of Sioux City, Dearborn Blvd: Perry Creek	--	Federal Aid	1,000	0	0	0	1,000	
FHWA Approved	Bridge Replacement	--	Regional FA	0	0	0	0	0	40506
NHPP - National Highway Performance Program									
Woodbury - 97									
16010 [NBIS: 53660]	**IM-029()--13-97**	0 MI	Project Total	10,263	150	0	0	10,413	
DOT-D03-MPO29	I-29: CO RD D51 INTERCHANGE 1.8 MIN OF SALIX	53660	Federal Aid	9,237	0	0	0	9,237	
FHWA Approved	Grade and Pave,Bridge Replacement,Erosion Control	--	Regional FA	0	0	0	0	0	40069
20831 [NBIS: 53070]	**NHSX-376()--3H-97**	0 MI	Project Total	20	0	4,678	0	4,698	
DOT-D03-MPO29	IA376: RR & TAFT ST 0.1 MI S OF CO RD D12 IN SIOUX CITY (NB)	53070	Federal Aid	0	0	3,742	0	3,742	
FHWA Approved	Bridge Replacement,Right of Way	--	Regional FA	0	0	0	0	0	--
8310 [NBIS: 53740]	**IM-I-29()--13-97**	12 MI	Project Total	56,678	53,666	70,488	44,249	225,081	AC
DOT-D03-MPO29	I-29: RECONSTRUCTION IN SIOUX CITY	53740	Federal Aid	51,010	48,299	63,439	39,824	202,572	
FHWA Approved	Grade and Pave,Bridge Replacement,Traffic Signs	--	Regional FA	1,496	930	170	562	3,158	40024
DOT NOTE: 2010 $441,400 MPO TE, 2011 $143,400 MPO TE & $500,000 STP, 2012 $143,400 TE & $1,871,000 STP. 2013 $1,433,600 STP. 2014 $1,305,500 STP & $191,200 TE. 2015 $760,400 STP & $170,000 TE. 2016 $170,000 TE. 2009 IMD Funds $947,709. 2010 Statewide TE funds $464,106.98. Design Costs 2009 $1.9 M, 2010 $1.1M, State Funds Only. Total Project Cost $462,116,150									
SYSTEM NOTE: CANDIDATE FOR ADVANCED CONSTRUCTION									
TAP - Transportation Alternatives									
Woodbury - 97									
22106	**STP-ES-7057(679)--8I-97 DOT Letting: 04/15/2014**	0 MI	Project Total	523	0	0	0	523	
Sioux City	Milwaukee Railroad Shops: Roundhouse Building	--	Federal Aid						
	Enhancements: Milwaukee Railroad Shops Historic District			366	0	0	0	366	
FHWA Approved	Historic Preservation	--	Regional FA	0	0	0	0	0	40301
25146	**STP-E-7057()--8V-97**	0	Project Total	0	0	0	2,740	2,740	
Sioux City	Riverfront Trail Connection: connecting the existing Lewis and Clark Trails along Missouri River from just south of RR bridge under east side Bacon Creek Channel Bridge and Pedestrian bridge over Bacon Creek Channel Bridge to Lafayette Street, Pedestrian Bridge over Floyd Channel and under west side of Floyd Channel Bridge connecting to existing trail at Chris Larson Park	--	Federal Aid	0	0	0	127	127	
FHWA Approved	Ped/Bike Grade & Pave,Ped/Bike Structures	--	Regional FA	0	0	0	127	127	--

TPMS Sponsor Appr. Status	Project # Location Funding Program	Length FHWA# S:T:R		Pgm'd Amounts in 1000's FY14	FY15	FY16	FY17	Total	STIP#
CMAQ - Congestion Mitigation Air Quality									
Woodbury - 97									
19721	**STP-A-7057(676)--86-97 DOT Letting: 04/15/2014**	1.35 MI	Project Total	682	0	0	0	682	
Sioux City	In the City of Sioux City, IA 12: Gordon Drive Traffic Signal Coordination	--	Federal Aid	546	0	0	0	546	
FHWA Approved	Traffic Signals	0:0:0	Regional FA	0	0	0	0	0	40178
PL - Metropolitan Planning									
Woodbury - 97									
18694	**RGPL-PA29(RTP)--PL-97**	0 MI	Project Total	154	0	0	0	154	
MPO-29 / SIMPCO	RGLPL: SIMPCO: MPO Planning	--	Federal Aid	123	0	0	0	123	
FHWA Approved	Trans Planning	--	Regional FA	0	0	0	0	0	40126
PRF - Primary Road Funds									
Woodbury - 97									
20829	**STPN-012()--2J-97**	5.1 MI	Project Total	125	0	0	0	125	
DOT-D03-MPO29	IA12: IN SIOUX CITY FROM US 20/75 TO VIADUCT	--	Federal Aid	0	0	0	0	0	
FHWA Approved	Right of Way	--	Regional FA	0	0	0	0	0	--
1319 [NBIS: 52811]	**BRFN-077()--39-97**	0 MI	Project Total	774	24	24	24	846	
DOT-D03-MPO29	US77: MISSOURI RIVER IN SIOUX CITY (STATE SHARE)	52811	Federal Aid	0	0	0	0	0	
FHWA Approved	Bridge Painting,Bridge Washing	0:0:0	Regional FA	0	0	0	0	0	--
1334 [NBIS: 600765]	**BRFN-129()--39-97**	0 MI	Project Total	28	528	28	28	612	
DOT-D03-MPO29	I-129: MISSOURI RIVER IN SIOUX CITY (STATE SHARE)	600765	Federal Aid	0	0	0	0	0	
FHWA Approved	Bridge Painting,Bridge Washing	0:0:0	Regional FA	0	0	0	0	0	--

Iowa Northland Regional Council of Governments
229 E. Park Avenue, Waterloo, IA 50703
Phone: 319-235-0311, Fax: 319-235-2891, www.inrcog.org
Executive Director: Kevin Blanshan, kblanshan@inrcog.org
Transportation Planner: Andrea White, awhite@inrcog.org

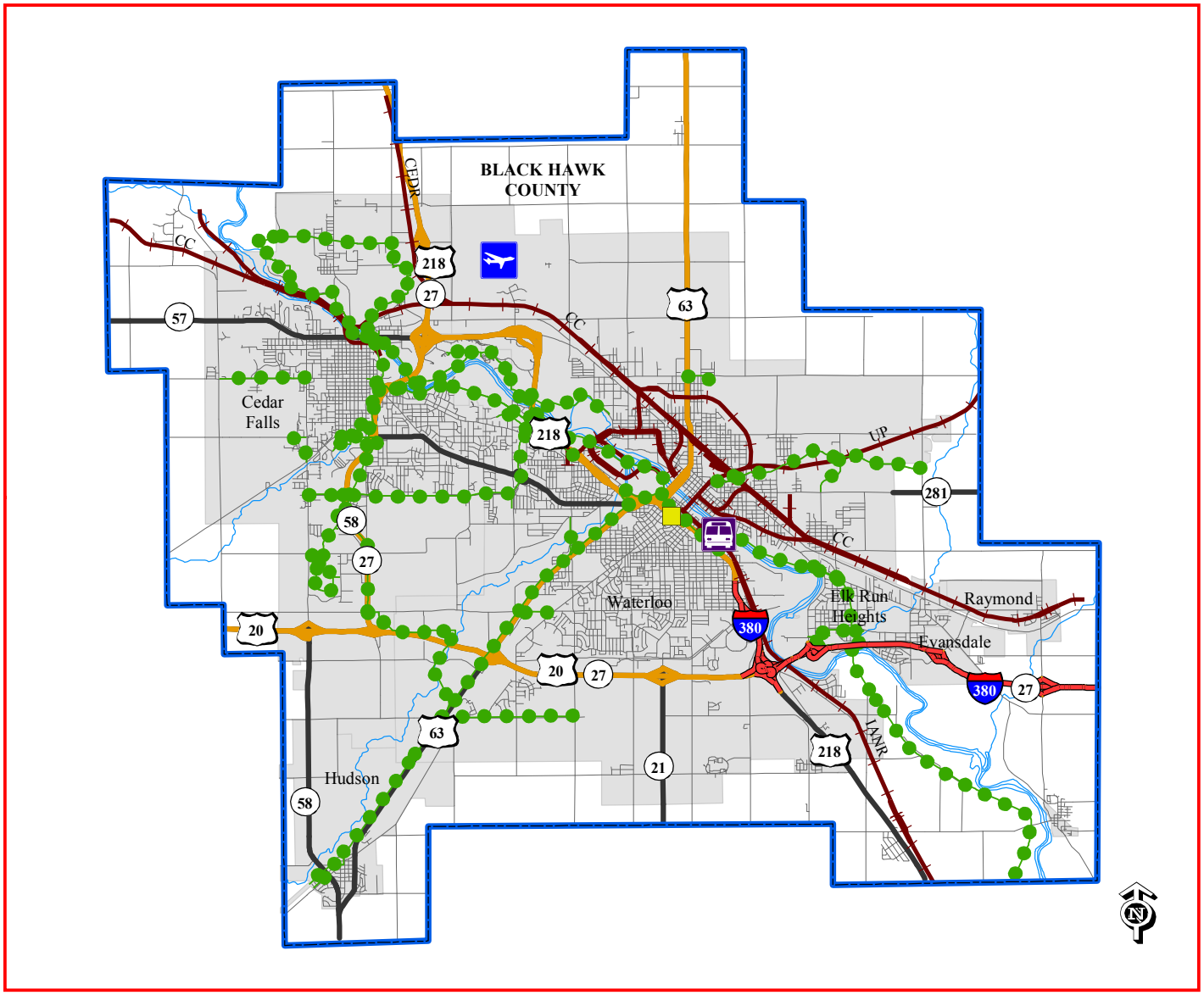

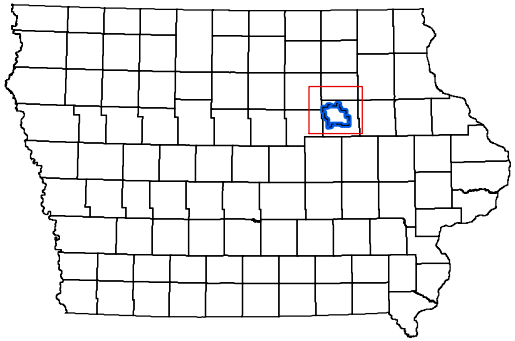

- Commercial Airport
- Enhanced Airport
- General Service Airport
- Basic Service Airport
- Basic II Service Airport
- Interstate
- National Highway System
- Primary Roads
- Local Roads
- Large Urban Transit
- Small Urban Transit
- Regional Transit
- Intercity Bus Stop
- Amtrak Station
- Rail
- Trails
- Lock/Dam
- MPO Boundary
- County Boundary
- Urban Area Boundary
- City Boundary

2014 Transportation Improvement Program

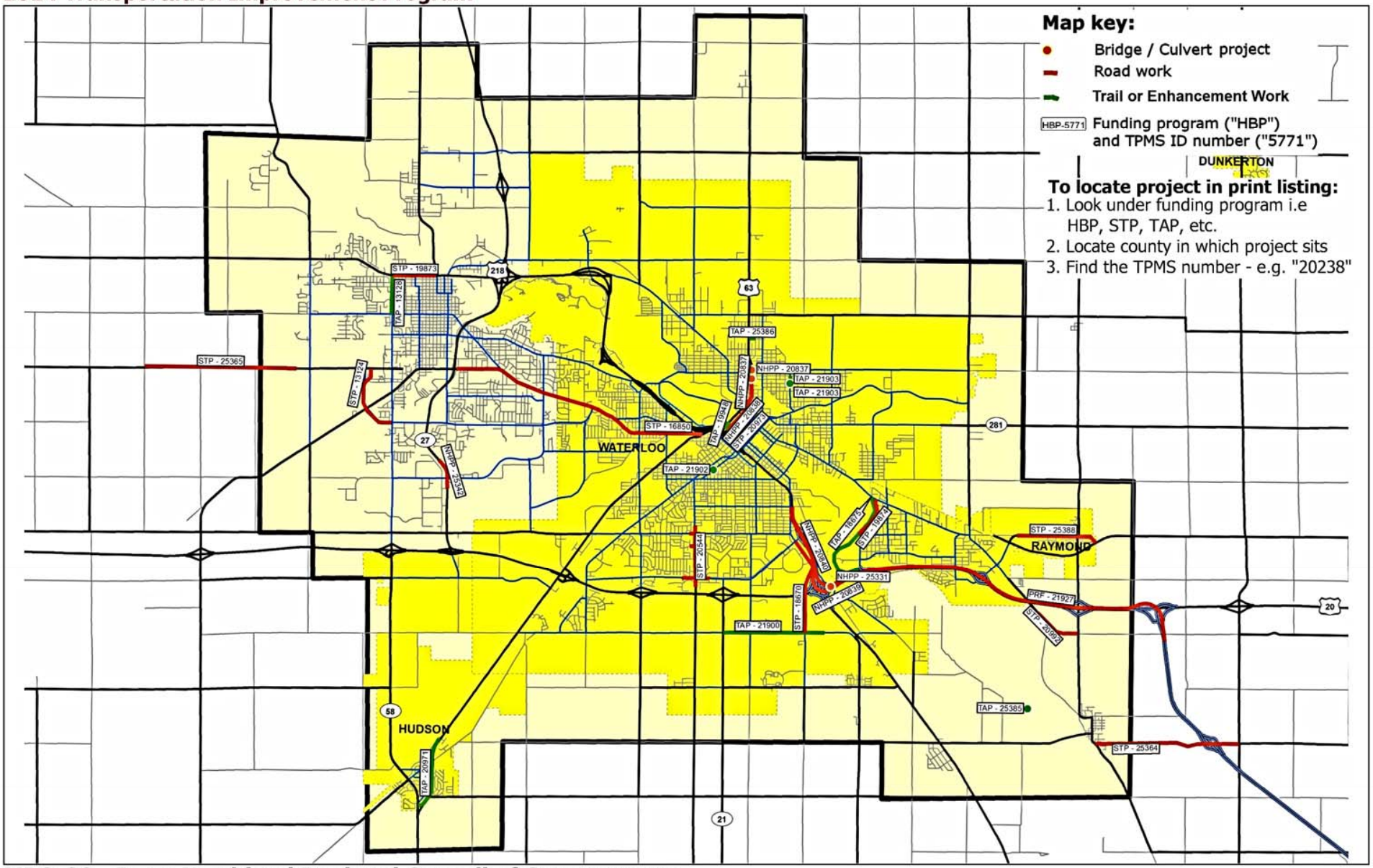

MPO-30 - Iowa Northland Regional Council of Governments

MPO-30 / INRCOG
2014 - 2017 Transportation Improvement Program

TPMS Sponsor Appr. Status	Project # Location Funding Program	Length FHWA# S:T:R		Pgm'd Amounts in 1000's FY14	FY15	FY16	FY17	Total	STIP#
STP - Surface Transportation Program									
Region Wide - 00									
25396	**RGTR-PA30()--ST-0**	0	Project Total	94	0	0	0	94	
MPO-30 / INRCOG	[No Route]: MET Transit: LD Bus Replacement for Bus #710	--	Federal Aid	76	0	0	0	76	
FHWA Approved	Transit Investments	--	Regional FA	76	0	0	0	76	40489
PA NOTE: Corresponds to Transit TPMS#2639									
25364	**STP-S-C007(xxx)--5E-0**	2.65	Project Total	0	0	0	690	690	
Black Hawk CRD	D38: From 5th St in Gilbertville to V51 Canfield Rd	--	Federal Aid	0	0	0	150	150	
FHWA Approved	Pavement Rehab	30:88:11	Regional FA	0	0	0	150	150	--
PA NOTE: Project also has $380,000 in STP through RPA 7 (see TPMS#14279).									
Black Hawk - 07									
20992	**STP-S-C007(125)--5E-07 DOT Letting: 03/18/2014**	0.59 MI	Project Total	550	0	0	0	550	
Black Hawk CRD	INDIAN CREEK RD: From V-49 to 0.25 mi south of I-380 overpass	--	Federal Aid	360	0	0	0	360	
FHWA Approved	Pavement Rehab	15:88:12	Regional FA	360	0	0	0	360	40228
20970	**STP-U-1185()--70-07**	0 MI	Project Total	125	0	0	0	125	
Cedar Falls	In the City of Cedar Falls, City-wide: City-wide Wayfinding Signage	--	Federal Aid	100	0	0	0	100	
FHWA Approved	Traffic Signs	--	Regional FA	100	0	0	0	100	40226
19874	**STP-U-2432()--70-7 DOT Letting: 10/21/2014**	0.77 MI	Project Total	3,454	0	0	0	3,454	
Evansdale	In the City of Evansdale, RIVER FOREST RD: From Lafayette Rd to Central Ave.	--	Federal Aid	1,100	0	0	0	1,100	
FHWA Approved	Pavement Rehab	0:0:0	Regional FA	1,100	0	0	0	1,100	40184
16850	**STP-PA30()--2C-7**	4.9 MI	Project Total	266	0	0	0	266	
MPO-30 / INRCOG	IA 934: From IA 58 to U.S. 63	--	Federal Aid	213	0	0	0	213	
FHWA Approved	Outside Services Engineering	--	Regional FA	213	0	0	0	213	40086
PA NOTE: STIP limit for Enhancement design is $300,000. $87,096 of this amount was authorized in FY'12.									

TPMS Sponsor Appr. Status	Project # Location Funding Program	Length FHWA# S:T:R		Pgm'd Amounts in 1000's FY14	FY15	FY16	FY17	Total	STIP#
Black Hawk - 07 (continued)									
20544 Waterloo	**STP-U-8155(731)--70-7 DOT Letting: 03/18/2014** KIMBALL AVE: Kimball Ave. and associated frontage road from 500' south of Tower Park Dr. to Acadia St.; San Marnan Dr. from 1,320' west of Kimball Ave. to 1,320' east of Kimball Ave.; Park Ln. from 450' west of Kimball Ave. to 450' east of Kimball Ave.; and Ridgeway Ave. from 600' west of Kimball Ave. to 600' east of Kimball Ave.	1.11 MI --	Project Total Federal Aid	5,823 4,658	0 0	0 0	0 0	5,823 4,658	
FHWA Approved	Pavement Rehab/Widen,Outside Services Engineering,Outside Services ROW	0:0:0	Regional FA	4,658	0	0	0	4,658	40207
PA NOTE: Total STIP Limit for project is $5,060,000. $402,459.20 authorized for PE in FY'13.									
16043 Black Hawk CRD FHWA Approved	**STP-S-C007()--5E-07** NE Ind. Access: Planning Study Planning Study	0 MI -- --	Project Total Federal Aid Regional FA	0 0 0	750 600 600	0 0 0	0 0 0	750 600 600	---
19873 Cedar Falls	**STP-57-2(28)--2C-07** In the City of Cedar Falls, IA 57: From Hudson Rd. to Franklin St.	0.75 MI --	Project Total Federal Aid	0 0	3,500 1,300	0 0	0 0	3,500 1,300	
FHWA Approved	Pavement Rehab	0:0:0	Regional FA	0	1,300	0	0	1,300	--
25387 MPO-30 / INRCOG FHWA Approved	**RGPL-PA30()--ST-07** MPO: National Household Travel Survey Add-on Planning Study	0 -- --	Project Total Federal Aid Regional FA	0 0 0	240 192 192	0 0 0	0 0 0	240 192 192	--
20974 Waterloo	**STP-U-8155()--70-07** In the City of Waterloo, Fiber Optics Upgrade: Upgrade Traffic Communications Infrastructure	0 MI --	Project Total Federal Aid	0 0	650 520	0 0	0 0	650 520	
FHWA Approved	Miscellaneous	--	Regional FA	0	520	0	0	520	--
25407 Waterloo	**STP-U-8155()--70-07** In the City of Waterloo, U.S. 63: From Franklin St. to Newell St.	0 --	Project Total Federal Aid	0 0	700 560	0 0	0 0	700 560	
FHWA Approved	Landscaping,Ped/Bike Grade & Pave	--	Regional FA	0	560	0	0	560	--
PA NOTE: STP funding is for enhancements associated with DOT project (TPMS #20837).									

TPMS Sponsor Appr. Status	Project # Location Funding Program	Length FHWA# S:T:R		Pgm'd Amounts in 1000's FY14	FY15	FY16	FY17	Total	STIP#
Black Hawk - 07 (continued)									
13124 Cedar Falls FHWA Approved	**STP-U-1185(635)--70-07 DOT Letting: 03/15/2016** In the City of Cedar Falls, GREENHILL ROAD: From Hudson Rd to W. 27th St. Grade and Pave	1.2 MI -- --	Project Total Federal Aid Regional FA	0 0 0	0 0 0	4,000 2,850 2,850	0 0 0	4,000 2,850 2,850	---
PA NOTE: Project has the following previous authorizations: $192,000 for Prelim Design in 2006; $119,000 for Final Design in 2010; $416,000 for ROW in FY'12. Total STIP limit for those three authorizations is $726,320. Additional funding of $2,850,000 has been allocated for construction in FY'16.									
25365 Black Hawk CRD FHWA Approved	**STP-S-C007(xxx)--5E-7** D17: From S Butler Rd to Cedar Falls Limit Pavement Rehab	2.79 -- 20:89:14	Project Total Federal Aid Regional FA	0 0 0	0 0 0	0 0 0	1,250 200 200	1,250 200 200	---
PA NOTE: Project also has $750,000 in STP through RPA 7 (see TPMS#25362).									
25388 Raymond FHWA Approved	**STP-U-6342()--70-07** In the City of Raymond, Lafayette Rd.: 0.25 miles east of Dubuque Rd. (west) to Dubuque Rd. (east) Pavement Rehab	0 -- --	Project Total Federal Aid Regional FA	0 0 0	0 0 0	0 0 0	3,600 1,576 1,576	3,600 1,576 1,576	---
20973 Waterloo FHWA Approved	**STP-U-8155()--70-07** In the City of Waterloo, Park Ave.: Park Ave. Bridge Outside Services Engineering	0 MI -- --	Project Total Federal Aid Regional FA	0 0 0	0 0 0	0 0 0	750 600 600	750 600 600	---
25406 Waterloo FHWA Approved	**STP-U-8155()--70-7** In the City of Waterloo, Fiber Optics Upgrade, Phase II: Upgrade Traffic Communications Infrastructure Miscellaneous	0 -- --	Project Total Federal Aid Regional FA	0 0 0	0 0 0	0 0 0	400 265 265	400 265 265	---
18670 Waterloo FHWA Approved	**STP-U-8155()--70-7** In the City of Waterloo, LA PORTE RD: From San Marnan Dr. to Shaulis Rd. Outside Services Engineering	1.8 MI -- 0:0:0	Project Total Federal Aid Regional FA	0 0 0	0 0 0	0 0 0	400 320 320	400 320 320	---
NHPP - National Highway Performance Program									
Black Hawk - 07									
20839 DOT-D02-MPO30 FHWA Approved	**IM-380()--13-7** I-380: IN WATERLOO FROM RIVER FORESTRD TO MITCHELL AVE (SB) Pavement Rehab	2.7 MI -- --	Project Total Federal Aid Regional FA	2,643 2,379 0	0 0 0	0 0 0	0 0 0	2,643 2,379 0	40439
20840 DOT-D02-MPO30 FHWA Approved	**IM-380()--13-7** I-380: IN WATERLOO FROM RIVER FORESTRD TO MITCHELL AVE (NB) Pavement Rehab	2.7 MI -- --	Project Total Federal Aid Regional FA	2,511 2,260 0	0 0 0	0 0 0	0 0 0	2,511 2,260 0	40217

TPMS Sponsor Appr. Status	Project # Location Funding Program	Length FHWA# S:T:R		Pgm'd Amounts in 1000's FY14	FY15	FY16	FY17	Total	STIP#
Black Hawk - 07 (continued)									
20837 DOT-D02-MPO30 FHWA Approved	**NHSX-063()--3H-7** US63: IN WATERLOO FROM FRANKLIN STTO NEWELL ST (STATE SHARE) Grade and Pave,Bridge New,Traffic Signals	0.7 MI -- --	Project Total Federal Aid Regional FA	0 0 0	5,187 4,150 0	0 0 0	0 0 0	5,187 4,150 0	---
DOT NOTE: Project also has MPO STP funds programmed in TPMS 25407									
20838 DOT-D02-MPO30 FHWA Approved	**NHSX-063()--3H-7** US63: IN WATERLOO FROM JEFFERSON STTO FRANKLIN ST (STATE SHARE) Grade and Pave,Right of Way	0.6 MI -- --	Project Total Federal Aid Regional FA	0 0 0	5,583 4,466 0	0 0 0	0 0 0	5,583 4,466 0	---
25331 [NBIS: 605280] DOT-D02-MPO30 FHWA Approved	**IM-380()--13-7** I-380: CEDAR RIVER/RR/ST 0.4 MI S OFUS 20 IN WATERLOO (SB) Bridge Rehabilitation	0 605280 --	Project Total Federal Aid Regional FA	0 0 0	2,261 2,035 0	0 0 0	0 0 0	2,261 2,035 0	---
25342 DOT-D02-MPO30 FHWA Approved	**NHSX-058()--3H-7** IA58: IN CEDAR FALLS AT VIKING RD INTERSECTION (STATE SHARE) Grade and Pave	0 -- --	Project Total Federal Aid Regional FA	0 0 0	0 0 0	0 0 0	16,000 12,800 0	16,000 12,800 0	---
TAP - Transportation Alternatives									
Black Hawk - 07									
18675 Evansdale FHWA Approved	**STP-E-2432()--8V-7 DOT Letting: 05/20/2014** In the City of Evansdale, River Forest Rd. Trail: On top of Cedar River levee in Evansdale Ped/Bike Development	0 MI -- --	Project Total Federal Aid Regional FA	386 308 308	0 0 0	0 0 0	0 0 0	386 308 308	40124
20971 Hudson FHWA Approved	**STP-E-3577(604)--8V-07 DOT Letting: 04/15/2014** In the City of Hudson, U.S. 63: Sergeant Rd. Trail Extension and Pedestrian Underpass of U.S. 63 north of Wood St. Ped/Bike Grade & Pave,Ped/Bike Structures	0 MI -- --	Project Total Federal Aid Regional FA	1,241 993 993	0 0 0	0 0 0	0 0 0	1,241 993 993	40227
DOT NOTE: Project is being funded with MPO STP funds.									
21900 Waterloo FHWA Approved	**STP-E-8155()--8V-07** In the City of Waterloo, Shaulis Rd.: From IA 21 to Isle of Capri Blvd. Ped/Bike Grade & Pave	0 MI -- --	Project Total Federal Aid Regional FA	1,108 352 352	0 0 0	0 0 0	0 0 0	1,108 352 352	40286
21902 Waterloo FHWA Approved	**SRTS-U-8155(729)--8U-07 DOT Letting: 03/18/2014** In the City of Waterloo, W. 5th St.: Traffic Signal at intersection of Baltimore St. and W. 5th St. Traffic Signals	0 MI -- --	Project Total Federal Aid Regional FA	120 92 0	0 0 0	0 0 0	0 0 0	120 92 0	40287

TPMS Sponsor Appr. Status	Project # Location Funding Program	Length FHWA# S:T:R		Pgm'd Amounts in 1000's FY14	FY15	FY16	FY17	Total	STIP#
Black Hawk - 07 (continued)									
21903 Waterloo	**SRTS-U-8155(728)--8U-07 DOT Letting: 03/18/2014** Various: Sidewalk infill in the 700 block of Quincy St, the 900 block of Ash St, and 600, 700, and 900 blocks of Beech St; Adding pedestrian accessibility ramps at the intersections of Mobile St with Newell St, Quincy St, and Cottage St; Signage work at the intersection of Mobile St and Sumner St	0 MI --	Project Total Federal Aid	69 65	0 0	0 0	0 0	69 65	
FHWA Approved	Pavement Markings,Traffic Signs,Ped/Bike Grade & Pave	--	Regional FA	0	0	0	0	0	40288
PA NOTE: Exact SRTS amount = $64,860									
25386 Waterloo	**STP-E-8155()--8V-07** In the City of Waterloo, Esther St.: From Logan Ave. to Sherman Ave.	0 --	Project Total Federal Aid	75 60	0 0	0 0	0 0	75 60	
FHWA Approved	Ped/Bike Grade & Pave	--	Regional FA	60	0	0	0	60	40487
13128 Cedar Falls	**STP-E-1185(Hud3)--8V-07** In the City of Cedar Falls, HUDSON ROAD TRA: From W. 12th Street to W. 1st Street	0.7 MI --	Project Total Federal Aid	0 0	460 368	0 0	0 0	460 368	
FHWA Approved	Ped/Bike Grade & Pave	--	Regional FA	0	368	0	0	368	--
19948 Waterloo	**STP-ES-8155()--8I-07** W MULLAN AVE: Project involves the one-way pair of W. 1st St. and W. Mullan Ave. (U.S. 63) from U.S. 218 to the Riverwalk; and Commercial St. and Jefferson St. between the one-way pair.	0.42 MI --	Project Total Federal Aid	0 0	681 477	0 0	0 0	681 477	
FHWA Approved	Miscellaneous	0:0:0	Regional FA	0	0	0	0	0	--
PA NOTE: Exact project total is $681,391 ($476,938 FA; $204,453 City). Per agreement with Systems Planning, moved to FY'15 to coincide with DOT project.									
25385 Black Hawk CCB	**STP-E-C007()--8V-07** Cedar Valley Nature Trail: Bridge E4 - 3.9 miles south of the Evansdale Trail Head	0 --	Project Total Federal Aid	0 0	0 0	155 124	0 0	155 124	
FHWA Approved	Ped/Bike Structures	--	Regional FA	0	0	124	0	124	--
20958 Cedar Falls	**STP-E-1185()--8V-07** In the City of Cedar Falls, Center St. Trail Improvements: From Cedar Valley Lakes Trail to Lone Tree Rd.	0 MI --	Project Total Federal Aid	0 0	0 0	450 154	0 0	450 154	
FHWA Approved	Ped/Bike Grade & Pave	--	Regional FA	0	0	154	0	154	--

TPMS Sponsor Appr. Status	Project # Location Funding Program	Length FHWA# S:T:R		Pgm'd Amounts in 1000's FY14	FY15	FY16	FY17	Total	STIP#
Black Hawk - 07 (continued)									
20961 Waterloo FHWA Approved	**STP-E-8155()--8V-07** In the City of Waterloo, Cedar Valley Lakes Trail Bridge: Cedar Valley Lakes Trail between Cedar River and Brinker Lake Ped/Bike Structures	0 MI -- --	Project Total Federal Aid Regional FA	0 0 0	0 0 0	0 0 0	600 382 382	600 382 382	 --
PL - Metropolitan Planning									
Black Hawk - 07									
16106 MPO-30 / INRCOG FHWA Approved	**RGPL-PA30()--PL-07** Waterloo MPO Planning: PL For Waterloo MPO Transportation Planning Trans Planning	0 MI -- --	Project Total Federal Aid Regional FA	301 241 0	301 241 0	301 241 0	301 241 0	1,204 964 0	 40077
PRF - Primary Road Funds									
Black Hawk - 07									
21927 DOT-D02-MPO30 FHWA Approved	**IMN-380()--0E-7** I-380: IN EVANSDALE FROM 0.2 MI S OFUS 20 TO RIVER FOREST RD (NB) Noise Wall	6.5 MI -- --	Project Total Federal Aid Regional FA	0 0 0	0 0 0	1,484 0 0	0 0 0	1,484 0 0	 --

RPA 1 - Upper Explorerland Regional Planning Commission

325 Washington Street, Suite A, Decorah, IA 52107
Phone: 563-382-6171, Fax: 563-382-6311, www.uerpc.org
Executive Director: Rachelle Howe, rhowe@uerpc.org
Transportation Program Manager: Karla Organist, korganist@uerpc.org

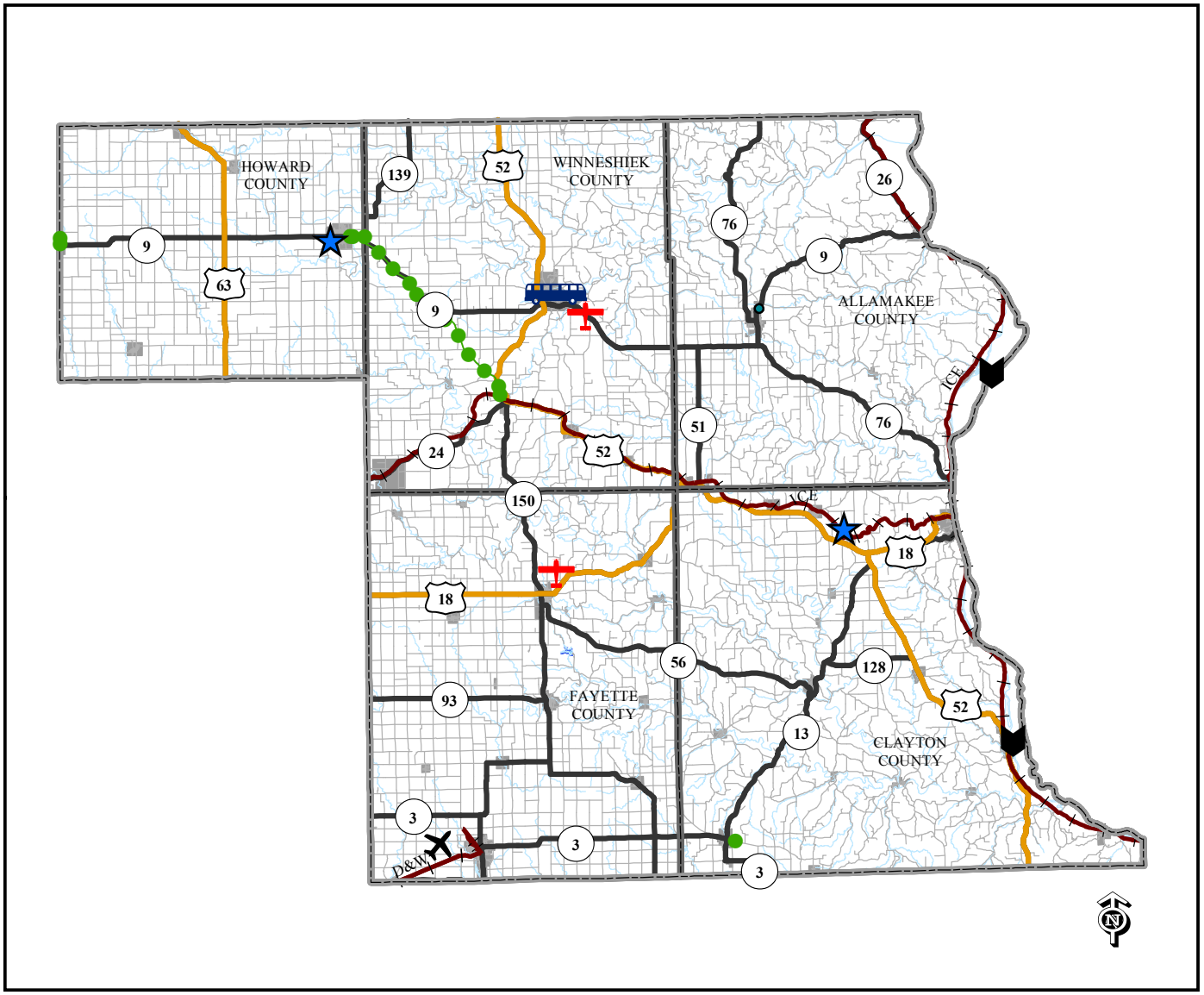

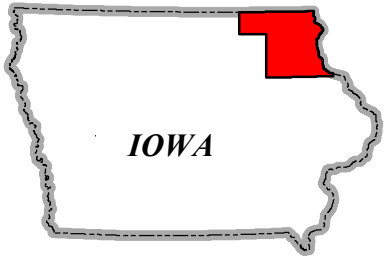

- Commercial Airport
- Enhanced Airport
- General Service Airport
- Basic Service Airport
- Basic II Service Airport
- Interstate
- National Highway System
- Primary Roads
- Local Roads
- Large Urban Transit
- Small Urban Transit
- Regional Transit
- Intercity Bus Stop
- Amtrak Station
- Rail
- Trails
- Lock/Dam
- MPO Boundary
- County Boundary
- Urban Area Boundary
- City Boundary

2014 Transportation Improvement Program

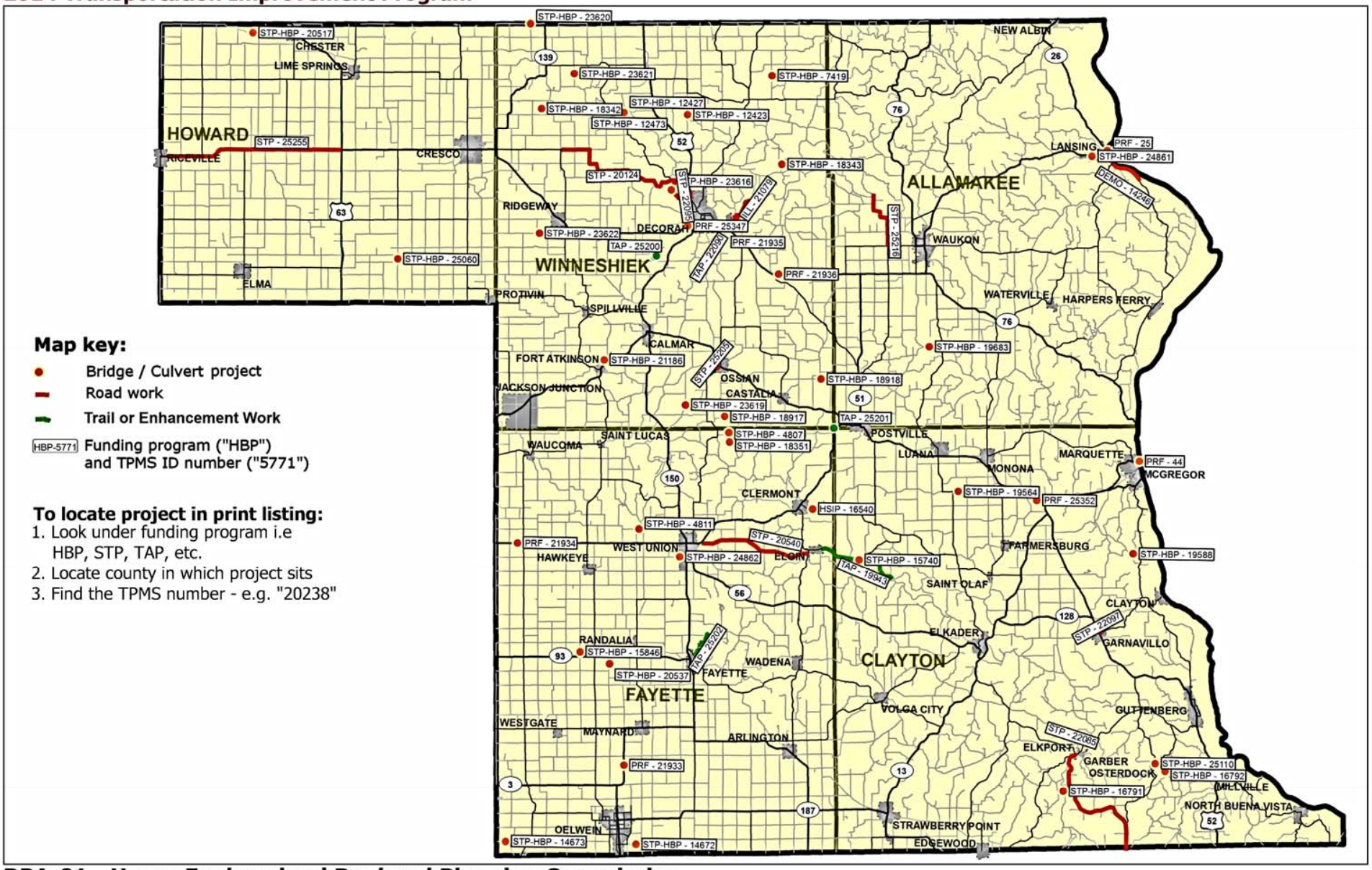

RPA-01 - Upper Explorerland Regional Planning Commission

RPA-01
2014 - 2017 Transportation Improvement Program

TPMS Sponsor Appr. Status	Project # Location Funding Program	Length FHWA# S:T:R		Pgm'd Amounts in 1000's FY14	FY15	FY16	FY17	Total	STIP#
STP - Surface Transportation Program									
Region Wide - 00									
20	**RGPL-PA01(RTP)--ST-00**	0 MI	Project Total	35	35	35	35	140	
RPA-01	UERPC: UERPC 1 TRANS PLANNING	--	Federal Aid	28	28	28	28	112	
FHWA Approved	Trans Planning	--	Regional FA	28	28	28	28	112	40068
Allamakee - 03									
25216	**STP-S-C003(54)--5E-03 DOT Letting: 02/18/2014**	3.82	Project Total	1,800	0	0	0	1,800	
Allamakee CRD	W-60: From A52 to Liddiard Bottoms Road	--	Federal Aid	1,440	0	0	0	1,440	
FHWA Approved	Pavement Rehab	--	Regional FA	1,440	0	0	0	1,440	40440
Clayton - 22									
22085	**STP-S-C022(72)--5E-22 DOT Letting: 03/18/2014**	10 MI	Project Total	2,964	0	0	0	2,964	
Clayton CRD	X3C: From C7X to Colesburg City Limits	--	Federal Aid	1,964	0	0	0	1,964	
FHWA Approved	Pavement Rehab	--	Regional FA	1,964	0	0	0	1,964	40420
22097	**STP-U-2835()--70-22**	0 MI	Project Total	0	0	512	0	512	
Garnavillo	In the City of Garnavillo, Van Buren St.: From Hwy 52 east .3 miles	--	Federal Aid	0	0	400	0	400	
FHWA Approved	Pavement Rehab	--	Regional FA	0	0	400	0	400	--
Fayette - 33									
20540	**STP-S-C033()--5E-33**	8.1 MI	Project Total	0	0	0	2,835	2,835	
Fayette CRD	B64: From Intersection with Harding Rd (US18) to Intersection with Cedar Rd (W51) near Elgin	--	Federal Aid	0	0	0	2,200	2,200	
FHWA Approved	Pavement Rehab/Widen	18:94:7	Regional FA	0	0	0	2,200	2,200	--
Winneshiek - 96									
20124	**STP-S-C096(118)--5E-96 DOT Letting: 03/18/2014**	12.21 MI	Project Total	3,800	0	0	0	3,800	
Winneshiek CRD	A34: From Co. Rd. W14 to US Hwy 52	--	Federal Aid	2,300	0	0	0	2,300	
FHWA Approved	Pavement Rehab	35:99:9	Regional FA	2,300	0	0	0	2,300	40346
22095	**STP-U-1867()--70-96**	65 MI	Project Total	0	0	1,126	0	1,126	
Decorah	In the City of Decorah, North College Drive: From Pole Line Rd. to City Limits	--	Federal Aid	0	0	900	0	900	
FHWA Approved	Pavement Rehab/Widen	--	Regional FA	0	0	900	0	900	--
25205	**STP-U-5785()--70-96**	0.33 MI	Project Total	0	0	0	650	650	
Ossian	West/Brooks/Jesse Streets: 1,725 ft paving project West Street so. of Hwy 52 to Brooks, west on Brooks to Jesse St, so. on Jesse, 1,082 ft.	--	Federal Aid	0	0	0	520	520	
FHWA Approved	Pave,Pavement Rehab	--	Regional FA	0	0	0	520	520	--

TPMS Sponsor Appr. Status	Project # Location Funding Program	Length FHWA# S:T:R		Pgm'd Amounts in 1000's FY14	FY15	FY16	FY17	Total	STIP#
STP-HBP - Surface Transportation Program - Bridge Program									
Allamakee - 03									
24861 Lansing FHWA Approved	**BROS-4205(603)--8J-3** In the City of Lansing, South Rd: Over Clear Creek between IA 9 and Oak Hill Road Bridge Replacement	0 -- --	Project Total Federal Aid Regional FA	877 701 0	0 0 0	0 0 0	0 0 0	877 701 0	 40394
19683 [NBIS: 61276] Allamakee CRD FHWA Approved	**BROS-C003(50)--5F-03 DOT Letting: 12/16/2014** W4B: NORFOLK CREEK Bridge Replacement	0 MI 61276 6:96:5	Project Total Federal Aid Regional FA	0 0 0	470 376 0	0 0 0	0 0 0	470 376 0	 --
Clayton - 22									
19564 [NBIS: 121240] Clayton CRD FHWA Approved	**BROS-C022()--5F-22** B56: Over Unamed Stream Bridge Replacement	0.2 MI 121240 28:95:5	Project Total Federal Aid Regional FA	170 136 0	0 0 0	0 0 0	0 0 0	170 136 0	 40325
16791 [NBIS: 118380] Clayton CRD FHWA Approved	**BROS-C022(073)--8J-22 DOT Letting: 05/20/2014** IOWA AVE: Over ELK CREEK Bridge Replacement,Grading	3 MI 118380 11:91:4	Project Total Federal Aid Regional FA	450 330 0	0 0 0	0 0 0	0 0 0	450 330 0	 40474
15740 [NBIS: 120780] Clayton CRD FHWA Approved	**BRS-C022(60)--60-22 DOT Letting: 02/17/2015** B64: Over STREAM Bridge Replacement	3 MI 120780 20:94:6	Project Total Federal Aid Regional FA	0 0 0	520 360 0	0 0 0	0 0 0	520 360 0	 --
16792 [NBIS: 118140] Clayton CRD FHWA Approved	**BROS-C022()--8J-22** Mesquite Rd: Over Peck Creek Culvert Replacement	0.1 MI 118140 1:91:3	Project Total Federal Aid Regional FA	0 0 0	0 0 0	420 336 0	0 0 0	420 336 0	 --
19588 [NBIS: 120261] Clayton CRD FHWA Approved	**BROS-C022()--8J-22** LARRIET RD: Over SNY MAGILL Bridge Replacement	3 MI 120261 22:94:3	Project Total Federal Aid Regional FA	0 0 0	0 0 0	0 0 0	300 240 0	300 240 0	 --
25110 [NBIS: 9100] Clayton CRD FHWA Approved	**BHS-C022()--63-22** OSTERDOCK RD: Over TURKEY RIVER Bridge Deck Overlay	0 MI 9100 0:0:0	Project Total Federal Aid Regional FA	0 0 0	0 0 0	0 0 0	280 200 0	280 200 0	 --
Fayette - 33									
4807 [NBIS: 152880] Fayette CRD FHWA Approved	**BROS-C033(78)--8J-33 DOT Letting: 04/15/2014** Hamlet Rd: From 0.47mi SE of NE Corner to Site Bridge Replacement	0 MI 152880 2:95:8	Project Total Federal Aid Regional FA	500 400 0	0 0 0	0 0 0	0 0 0	500 400 0	 40019
14672 [NBIS: 149780] Fayette CRD FHWA Approved	**BROS-C033(93)--5F-33 DOT Letting: 03/18/2014** 18th St: On 18th St over unnamed stream Culvert Replacement	0 MI 149780 34:91:9	Project Total Federal Aid Regional FA	250 200 0	0 0 0	0 0 0	0 0 0	250 200 0	 40165
18351 [NBIS: 152870] Fayette CRD FHWA Approved	**BROS-C033()--8J-33** 300th Street: Over Nutting Creek Bridge Replacement	0 MI 152870 2:95:8	Project Total Federal Aid Regional FA	300 240 0	0 0 0	0 0 0	0 0 0	300 240 0	 40114
24862 West Union FHWA Approved	**BROS-8295(602)--8J-33** In the City of West Union, 220th St.: Over Small Stream between IA 150 and City limits Bridge Replacement	0 -- --	Project Total Federal Aid Regional FA	418 334 0	0 0 0	0 0 0	0 0 0	418 334 0	 40395

TPMS Sponsor Appr. Status	Project # Location Funding Program	Length FHWA# S:T:R		Pgm'd Amounts in 1000's FY14	FY15	FY16	FY17	Total	STIP#
Fayette - 33 (continued)									
15846 [NBIS: 151480] Fayette CRD FHWA Approved	**BROS-C033(96)--8J-33 DOT Letting: 01/21/2015** S Avenue: Over Volga River Bridge Replacement	0 MI 151480 19:93:9	Project Total Federal Aid Regional FA	0 0 0	150 120 0	0 0 0	0 0 0	150 120 0	 --
20537 [NBIS: 151530] Fayette CRD FHWA Approved	**BROS-C033()--8J-33** Q AVE: Over Volga River Bridge Replacement	0 MI 151530 28:93:9	Project Total Federal Aid Regional FA	0 0 0	400 320 0	0 0 0	0 0 0	400 320 0	 --
4811 [NBIS: 152370] Fayette CRD FHWA Approved	**BROS-C033(77)--8J-33 DOT Letting: 11/18/2014** 240th St.: From 0.21mi W of N 1/4 Corner to Site Bridge Replacement	0.25 MI 152370 11:94:9	Project Total Federal Aid Regional FA	0 0 0	200 160 0	0 0 0	0 0 0	200 160 0	 --
14673 [NBIS: 150040] Fayette CRD FHWA Approved	**BROS-C033()--8J-33** 20th St: On 20th Street west of Willow Rd over Principal creek Culvert Replacement	0 MI 150040 31:91:10	Project Total Federal Aid Regional FA	0 0 0	200 160 0	0 0 0	0 0 0	200 160 0	 --
Howard - 45									
25060 [NBIS: 182310] Howard CRD FHWA Approved	**BROS-C045(72)--5F-45 DOT Letting: 04/15/2014** V46: Over TURKEY RIVER Bridge Replacement	0 MI 182310 36:98:12	Project Total Federal Aid Regional FA	200 160 0	0 0 0	0 0 0	0 0 0	200 160 0	 40552
20517 [NBIS: 183800] Howard CRD FHWA Approved	**BROS-C045()--5F-45** RIVER RD: Over BRANCH UPPER IOWA RIVER Bridge Replacement	0 MI 183800 7:100:13	Project Total Federal Aid Regional FA	400 320 0	0 0 0	0 0 0	0 0 0	400 320 0	 40205
Winneshiek - 96									
23619 [NBIS: 346180] Winneshiek CRD FHWA Approved	**BROS-C096(122)--8J-96 DOT Letting: 02/18/2014** 210TH AVE: Over CREEK Bridge Replacement	0 MI 346180 29:96:8	Project Total Federal Aid Regional FA	260 208 0	0 0 0	0 0 0	0 0 0	260 208 0	 40554
23615 Winneshiek CRD FHWA Approved	**BROS-C096(117)--8J-96** County Wide: From County Wide to County Wide	0 MI -- --	Project Total Federal Aid Regional FA	50 40 0	0 0 0	0 0 0	0 0 0	50 40 0	 40370
23616 [NBIS: 347550] Winneshiek CRD FHWA Approved	**BRS-C096(119)--60-96** W20: Over UPPER IOWA RIVER Grade and Pave,Bridge Replacement	0 MI 347550 6:98:8	Project Total Federal Aid Regional FA	1,380 552 0	0 0 0	0 0 0	0 0 0	1,380 552 0	 40371
DOT NOTE: STIP limit of $552,000. No additional federal aid will be authorized on project.									
23620 [NBIS: 349760] Winneshiek CRD FHWA Approved	**BROS-C096()--8J-96** State Line Rd.: Over CREEK Bridge Replacement	0 MI 349760 10:100:10	Project Total Federal Aid Regional FA	0 0 0	115 92 0	0 0 0	0 0 0	115 92 0	 --
23621 [NBIS: 349675] Winneshiek CRD FHWA Approved	**BROS-C096(123)--8J-96 DOT Letting: 05/20/2014** 288TH AVE: Over COLDWATER CREEK Bridge Replacement	0 MI 349675 30:100:9	Project Total Federal Aid Regional FA	0 0 0	413 330 0	0 0 0	0 0 0	413 330 0	 --

TPMS Sponsor Appr. Status	Project # Location Funding Program	Length FHWA# S:T:R		Pgm'd Amounts in 1000's FY14	FY15	FY16	FY17	Total	STIP#
Winneshiek - 96 (continued)									
23622 [NBIS: 348150] Winneshiek CRD FHWA Approved	**BROS-C096()--8J-96** 240TH ST: Over CREEK Bridge Replacement	0 MI 348150 27:98:10	Project Total Federal Aid Regional FA	0 0 0	220 176 0	0 0 0	0 0 0	220 176 0	--
21186 [NBIS: 346320] Winneshiek CRD FHWA Approved	**BROS-C096(121)--8J-96 DOT Letting: 12/16/2014** 150th St.: Over Turkey River	0 MI 346320 8:96N:09W	Project Total Federal Aid Regional FA	0 0 0	600 480 0	0 0 0	0 0 0	600 480 0	--
12473 [NBIS: 348800] Winneshiek CRD FHWA Approved	**BROS-C096(113)--8J-96 DOT Letting: 11/18/2014** BR#348: Over Upper Iowa River Bridge Replacement	0 MI 348800 6:99:9	Project Total Federal Aid Regional FA	0 0 0	750 600 0	0 0 0	0 0 0	750 600 0	--
7419 [NBIS: 349290] Winneshiek CRD FHWA Approved	**BROS-C096(HIGH 107-6)--8J-96** BR#377: BEAR CREEK ROAD Bridge Replacement	0 MI 349290 28:100:7	Project Total Federal Aid Regional FA	0 0 0	0 0 0	162 130 0	0 0 0	162 130 0	--
12423 [NBIS: 348490] Winneshiek CRD FHWA Approved	**BHOS-C096(112)--5N-96 DOT Letting: 11/17/2015** BR#102: N WINN RD Bridge Rehabilitation	0.1 MI 348490 9:99:8	Project Total Federal Aid Regional FA	0 0 0	0 0 0	150 120 0	0 0 0	150 120 0	--
18342 [NBIS: 349060] Winneshiek CRD FHWA Approved	**BROS-C096()--8J-96** BR#121: Over Unnamed Stream Bridge Replacement	0 MI 349060 10:99N:10W	Project Total Federal Aid Regional FA	0 0 0	0 0 0	162 130 0	0 0 0	162 130 0	--
18343 [NBIS: 348390] Winneshiek CRD FHWA Approved	**BROS-C096()--8J-96** BR#320: Over Canoe Creek Bridge Replacement	0 MI 348390 33:99:7	Project Total Federal Aid Regional FA	0 0 0	0 0 0	480 384 0	0 0 0	480 384 0	--
12427 [NBIS: 348720] Winneshiek CRD FHWA Approved	**BROS-C096(BUR 110-6)--8J-96** BR#407: Over Pine Creek Bridge Replacement	0 MI 348720 34:100:9	Project Total Federal Aid Regional FA	0 0 0	0 0 0	0 0 0	290 230 0	290 230 0	--
18917 [NBIS: 346250] Winneshiek CRD FHWA Approved	**BROS-C096()--8J-96** BR#185: Over unnamed creek Bridge Replacement	0 MI 346250 35:96:8	Project Total Federal Aid Regional FA	0 0 0	0 0 0	0 0 0	432 345 0	432 345 0	--
18918 [NBIS: 345930] Winneshiek CRD FHWA Approved	**BROS-C096()--8J-96** BR#163: Over unnamed creek Bridge Replacement	0 MI 345930 13:96:7	Project Total Federal Aid Regional FA	0 0 0	0 0 0	0 0 0	125 100 0	125 100 0	--
TAP - Transportation Alternatives									
Clayton - 22									
19943 Clayton CCB FHWA Approved	**STP-E-C022()--8V-22** Prairie Farmer to Motor Mill: From Elgin to Big Springs (Trout Hatchery) Outside Services Engineering,Ped/Bike ROW,Ped/Bike Grade & Pave	7.8 MI -- --	Project Total Federal Aid Regional FA	293 234 234	0 0 0	0 0 0	0 0 0	293 234 234	40310

TPMS Sponsor Appr. Status	Project # Location Funding Program	Length FHWA# S:T:R		Pgm'd Amounts in 1000's FY14	FY15	FY16	FY17	Total	STIP#
Fayette - 33									
25202	**STP-E-2525()--8V-33**	0	Project Total	1,449	0	0	0	1,449	
Fayette	In the City of Fayette, Fayette-Volga River Multi-Use Trail: From Fayette to Volga River State Recreation Area	--	Federal Aid	50	0	0	0	50	
FHWA Approved	Ped/Bike Grade & Pave,Ped/Bike Structures,Ped/Bike Development	--	Regional FA	50	0	0	0	50	40438
Howard - 45									
17090	**STP-E-C045()--8V-45**	7 MI	Project Total	230	0	0	0	230	
Howard CCB	Wapsi Great Wstrn Trl: WGWL trail S 5 MI	--	Federal Aid	192	0	0	0	192	
FHWA Approved	Ped/Bike Grade & Pave	--	Regional FA	192	0	0	0	192	40098
PA NOTE: ROW acquisition is under TPMS 6418 (50)									
21024	**STP-E-C045()--8V-45**	0.86 MI	Project Total	0	190	0	0	190	
Howard CCB	9th St: From South Riceville to North Riceville	--	Federal Aid	0	152	0	0	152	
FHWA Approved	Ped/Bike Grade & Pave	0:0:0	Regional FA	0	152	0	0	152	--
Winneshiek - 96									
22088	**STP-ES-1867(612)--8I-96 DOT Letting: 03/18/2014**	0 MI	Project Total	777	0	0	0	777	
Decorah	US 52: Dry Run Trail Segment 1: Construction of Box Culvert crossing US 52 and trail connection to Trout Run Trail; ROW acquisition north and west of US 52 Box Culvert to Windridge Implement Drive	--	Federal Aid	544	0	0	0	544	
FHWA Approved	Ped/Bike ROW,Ped/Bike Structures,Ped/Bike Development	--	Regional FA	0	0	0	0	0	40293
25201	**SRTS-PA01()--2U-96**	0	Project Total	45	0	0	0	45	
RPA-01	UERPC: Safe Routes to School Liaison	--	Federal Aid	36	0	0	0	36	
FHWA Approved	Ped/Bike Miscellaneous	--	Regional FA	10	0	0	0	10	40436
PA NOTE: 2013 SRTS funding in the amount of $26,664									
24780	**STP-ES-C096(120)--8I-96 Local Letting: 03/19/2018**	0	Project Total	341	0	0	0	341	
Winneshiek CCB	near US 52: Dry Run Trail ROW Acquisition: West and south of Windridge Implement Drive linking Trout Run Trail and Prairie Farmer Trail	--	Federal Aid	206	0	0	0	206	
FHWA Approved	Ped/Bike ROW	--	Regional FA	0	0	0	0	0	40386
22090	**STP-E-C096()--8V-96**	1.17 MI	Project Total	0	0	825	0	825	
Winneshiek CCB	Connecting the Trails of Winneshiek: Trail along Old Stage Road (A52) from Wal-Mart to Freeport	--	Federal Aid	0	0	191	0	191	
FHWA Approved	Ped/Bike Grade & Pave	--	Regional FA	0	0	191	0	191	--

TPMS Sponsor Appr. Status	Project # Location Funding Program	Length FHWA# S:T:R		Pgm'd Amounts in 1000's FY14	FY15	FY16	FY17	Total	STIP#
Winneshiek - 96 (continued)									
25200	**STP-E-C096()--8V-96**	0	Project Total	0	0	0	169	169	
Winneshiek CCB	Dry Run Trail: 2 Railcar bridges for Trail between Decorah and Calmar, and engineering	--	Federal Aid	0	0	0	117	117	
FHWA Approved	Outside Services Engineering,Ped/Bike Structures	--	Regional FA	0	0	0	117	117	--
DEMO - Federal Demonstration (earmarked) Funds									
Allamakee - 03									
14246	**HDP-C003(046)--6B-03**	2.4 MI	Project Total	2,085	0	0	0	2,085	
Allamakee CRD	X52: Lansing to Power Plant and Harpers Ferry to IA 76	--	Federal Aid	1,668	0	0	0	1,668	
FHWA Approved	Ped/Bike Grade & Pave	2:98:3	Regional FA	140	0	0	0	140	40412
DOT NOTE: DEMO ID IA 207									
Howard - 45									
21022	**EDP-C045(065)--7Y-45 DOT Letting: 04/15/2014**	6 MI	Project Total	303	0	0	0	303	
Howard CCB	WGWL Trail: From Acme to Riceville	--	Federal Aid	303	0	0	0	303	
FHWA Approved	Ped/Bike Grade & Pave	--	Regional FA	0	0	0	0	0	40233
DOT NOTE: Demo IA231 - $302,712									
Winneshiek - 96									
21079	**HDP-C096(124)--6B-96 DOT Letting: 06/17/2014**	2.52 MI	Project Total	2,202	0	0	0	2,202	
Winneshiek CRD	A6W: From Decorah Corp Limit to Bridge FHWA# 347271	--	Federal Aid	0	0	0	0	0	
FHWA Approved	Pavement Rehab,Ped/Bike Grade & Pave	13:98:8	Regional FA	0	0	0	0	0	--
PRF - Primary Road Funds									
Allamakee - 03									
25 [NBIS: 13520]	**BRFN-()--39-3**	0 MI	Project Total	20	20	20	20	80	
DOT-D02-RPA01	IA9: MISSISSIPPI RIVER IN LANSING (STATE SHARE)	13520	Federal Aid	0	0	0	0	0	
FHWA Approved	Bridge Washing	--	Regional FA	0	0	0	0	0	--
Clayton - 22									
44 [NBIS: 20515]	**BRFN-018()--39-22**	0 MI	Project Total	20	20	20	20	80	
DOT-D02-RPA01	US18: MISSISSIPPI RIVER IN MARQUETTE(STATE SHARE)	20515	Federal Aid	0	0	0	0	0	
FHWA Approved	Bridge Washing	--	Regional FA	0	0	0	0	0	--
DOT NOTE: WISC LETTING									
25352 [NBIS: 20480]	**BRFN-018()--39-22**	0 MI	Project Total	0	0	0	550	550	
DOT-D02-RPA01	US18: DRY RUN CREEK 0.6 MI W OF E JCT US 52	20480	Federal Aid	0	0	0	0	0	
FHWA Approved	Bridge Deck Overlay	--	Regional FA	0	0	0	0	0	--
Fayette - 33									
21933 [NBIS: 24680]	**BRFN-150()--39-33**	0 MI	Project Total	0	208	0	0	208	
DOT-D02-RPA01	IA150: STREAM 1.8 MI N OF IA 3	24680	Federal Aid	0	0	0	0	0	
FHWA Approved	Bridge Deck Overlay	--	Regional FA	0	0	0	0	0	--

TPMS Sponsor Appr. Status	Project # Location Funding Program	Length FHWA# S:T:R		Pgm'd Amounts in 1000's FY14	FY15	FY16	FY17	Total	STIP#
Fayette - 33 (continued)									
21934 [NBIS: 609550] DOT-D02-RPA01 FHWA Approved	**BRFN-018()--39-33** US18: HAUGH CREEK 0.4 MI W OF CO RDV68 Culvert Replacement	0 MI 609550 --	Project Total Federal Aid Regional FA	0 0 0	0 0 0	800 0 0	0 0 0	800 0 0	--
Howard - 45									
25255 DOT-D02-RPA01 FHWA Approved	**STPN-009()--2J-45** IA9: RICEVILLE TO US 63 Pavement Rehab,Right of Way	0 -- --	Project Total Federal Aid Regional FA	5,391 0 0	0 0 0	0 0 0	0 0 0	5,391 0 0	--
Winneshiek - 96									
21936 [NBIS: 52630] DOT-D02-RPA01 FHWA Approved	**BRFN-009()--39-96** IA9: SMITH CREEK 5.6 MI W OF IA 51 Bridge Deck Overlay	0 MI 52630 --	Project Total Federal Aid Regional FA	0 0 0	375 0 0	0 0 0	0 0 0	375 0 0	--
25347 [NBIS: 52580] DOT-D02-RPA01 FHWA Approved	**BRFN-009()--39-96** IA9: DRY RUN CREEK 0.1 MI W OF US52 Bridge Deck Overlay	0 MI 52580 --	Project Total Federal Aid Regional FA	0 0 0	0 0 0	0 0 0	420 0 0	420 0 0	--
21935 [NBIS: 52610] DOT-D02-RPA01 FHWA Approved	**BRFN-009()--39-96** IA9: TROUT CREEK 2.0 MI E OF US 52 Bridge Deck Overlay	0 MI 52610 --	Project Total Federal Aid Regional FA	0 0 0	0 0 0	0 0 0	414 0 0	414 0 0	--
HSIP - Highway Safety Improvement Program									
Fayette - 33									
16540 [NBIS: 152850] Fayette CRD FHWA Approved	**HRRR-C033(100)--5R-33 DOT Letting: 02/18/2014** B 60: Along Apple Rd on north side Bridge Replacement,Slope Improvement,Shoulder Grading	0.01 MI 152850 35:95:7	Project Total Federal Aid Regional FA	400 356 0	0 0 0	0 0 0	0 0 0	400 356 0	40300
FL - Federal Lands Highway Program									
Allamakee - 03									
19190 National Park Service FHWA Approved	**PLH-NATLPS()--18-3** Effigy Mounds: Reconstruct retaining wall, Repair erosion, and Reset guardrail Pavement Rehab	0 MI -- 0:0:0	Project Total Federal Aid Regional FA	376 376 0	0 0 0	0 0 0	0 0 0	376 376 0	40148

RPA 2 - North Iowa Area Council of Governments

525 6th Street SW, Mason City, IA 50401-5058
Phone: 641-423-0491, Fax: 641-423-1637
Executive Director: Joe Myhre, jmyhre@niacog.cog
Transportation Local Assistance Director: Chris Diggins, cdiggins@niacog.org

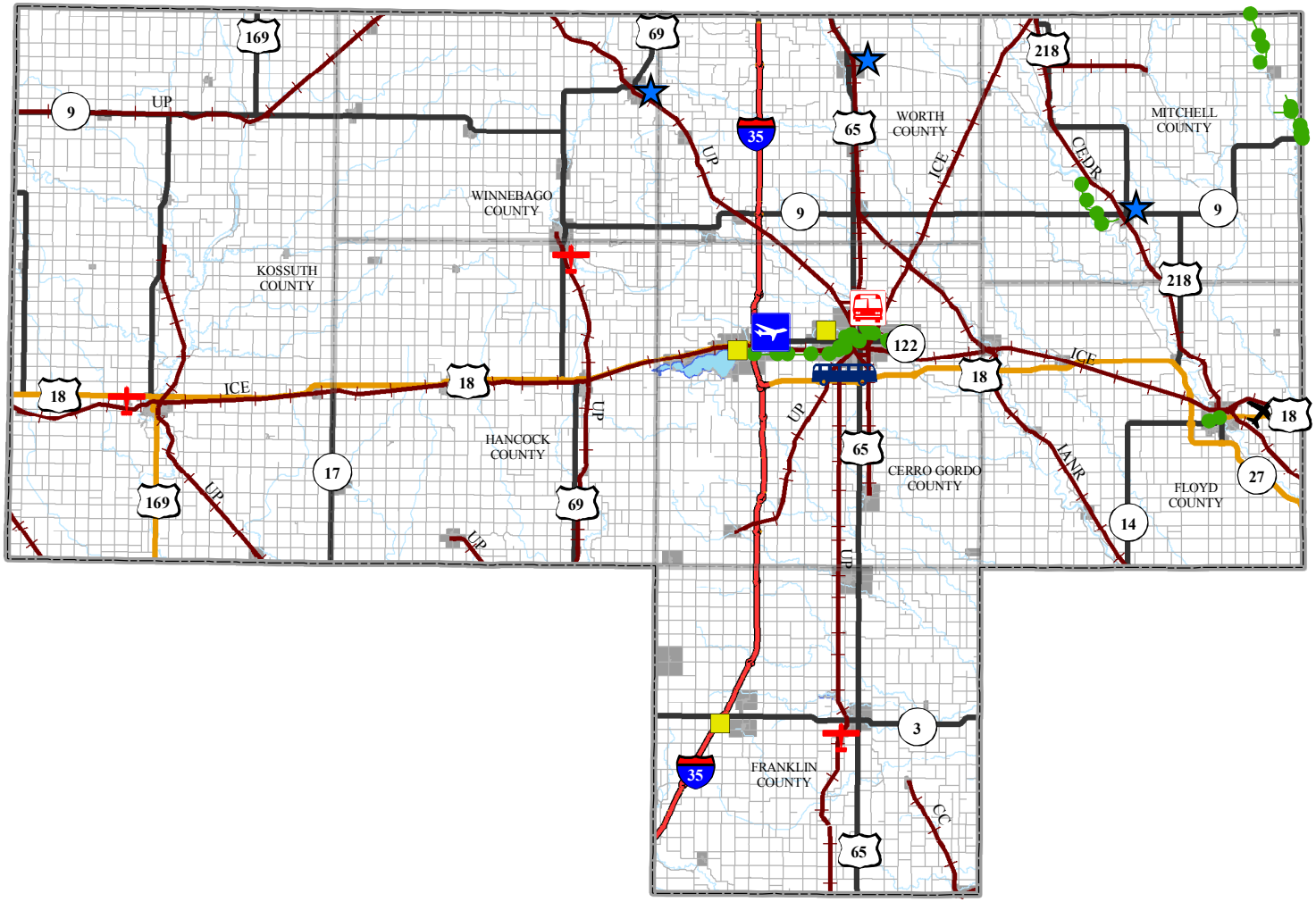

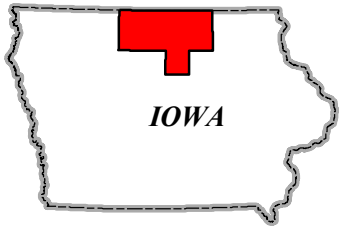

- Commercial Airport
- Enhanced Airport
- General Service Airport
- Basic Service Airport
- Basic II Service Airport
- Interstate
- National Highway System
- Primary Roads
- Local Roads
- Large Urban Transit
- Small Urban Transit
- Regional Transit
- Intercity Bus Stop
- Amtrak Station
- Rail
- Trails
- Lock/Dam
- MPO Boundary
- County Boundary
- Urban Area Boundary
- City Boundary

2014 Transportation Improvement Program

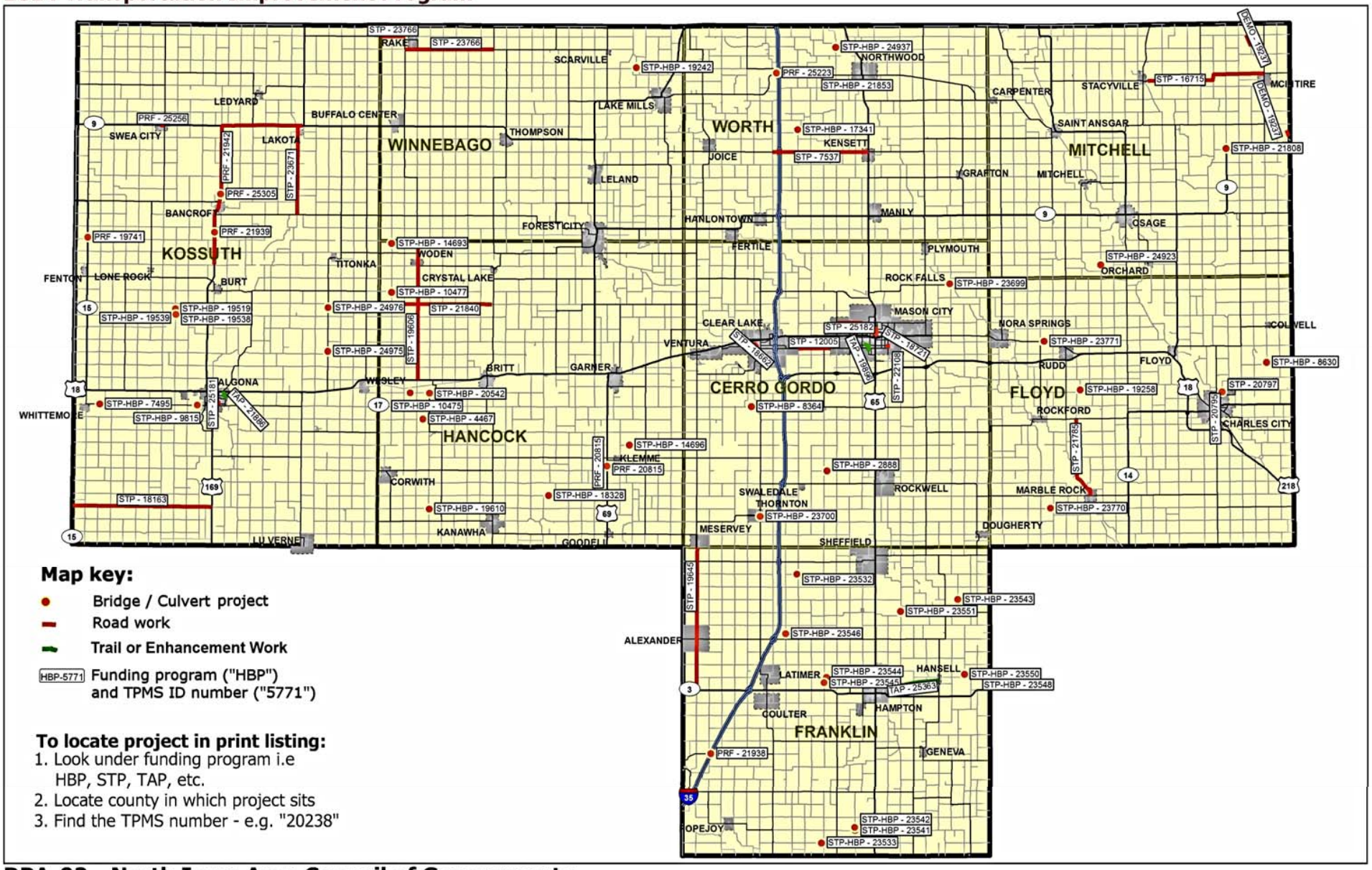

RPA-02 - North Iowa Area Council of Governments

RPA-02
2014 - 2017 Transportation Improvement Program

TPMS Sponsor Appr. Status	Project # Location Funding Program	Length FHWA# S:T:R		Pgm'd Amounts in 1000's FY14	FY15	FY16	FY17	Total	STIP#
STP - Surface Transportation Program									
Region Wide - 00									
73	**RGPL-PA02(RTP)--ST-00**	0 MI	Project Total	13	68	68	68	217	
RPA-02	NIACOG: RPA 2 TRANSPORTATION PLANNING	--	Federal Aid	10	54	54	54	172	
FHWA Approved	Trans Planning	--	Regional FA	10	54	54	54	172	40002
Cerro Gordo - 17									
18662	**STP-U-1372(619)--70-17 DOT Letting: 01/22/2014**	0.6 MI	Project Total	1,331	0	0	0	1,331	
Clear Lake	N SHORE DR: North Shore Drive from 7th Ave. N to 1st Ave. N; 1st Ave. N from North Shore Dr. to N. Lakeview Dr.; N Lakeview Dr. from 1st Ave N to Main Ave.	--	Federal Aid	638	0	0	0	638	
FHWA Approved	Pavement Rehab	0:0:0	Regional FA	638	0	0	0	638	40122
22108	**STP-U-4822()--70-17**	0.13 MI	Project Total	200	0	0	0	200	
Mason City	In the City of Mason City, South Kentucky Ave: Beginning at 19th St. SE and extending 700' north	--	Federal Aid	160	0	0	0	160	
FHWA Approved	Pavement Widening	--	Regional FA	160	0	0	0	160	40302
18721	**STP-4822()--2C-17**	0 MI	Project Total	0	0	11,100	0	11,100	
Mason City	In the City of Mason City, IA 122: One Way Pairs	--	Federal Aid	0	0	1,800	0	1,800	
FHWA Approved	Grade and Pave	--	Regional FA	0	0	1,800	0	1,800	--
25182	**STP-U-4822()--70-17**	2 MI	Project Total	0	0	2,000	0	2,000	
Mason City	In the City of Mason City, 12TH ST NW: From Pierce Avenue to Eisenhower Ave	--	Federal Aid	0	0	1,200	0	1,200	
FHWA Approved	Pavement Widening,Bridge Replacement	0:0:0	Regional FA	0	0	1,200	0	1,200	--
12005	**STP-S-C017()--5E-17**	2.5 MI	Project Total	0	0	0	2,000	2,000	
Cerro Gordo CRD	B-35: From Clear Lake to Mason City	--	Federal Aid	0	0	0	1,550	1,550	
FHWA Approved	Pavement Rehab/Widen	15:96:21	Regional FA	0	0	0	1,550	1,550	--
Floyd - 34									
20797 [NBIS: 01840]	**STP-U-1242()--70-34**	0 MI	Project Total	0	609	0	0	609	
Charles City	In the City of Charles City, CLEVELAND AVE: Bridge Replacement 24' long by 31' wide, over Hyer's Creek	01840	Federal Aid	0	487	0	0	487	
FHWA Approved	Bridge Replacement	0:0:0	Regional FA	0	487	0	0	487	--
20795	**STP-U-1242()--70-34**	0.19 MI	Project Total	0	0	270	0	270	
Charles City	In the City of Charles City, S MAIN ST: From 15th St, 3 blocks to Corporate limits	--	Federal Aid	0	0	195	0	195	
FHWA Approved	Grade and Pave	0:0:0	Regional FA	0	0	195	0	195	--
21785	**STP-S-C034()--5E-34**	6.49 MI	Project Total	0	0	0	1,700	1,700	
Floyd CRD	T26: From B45(210th Street) to B60(270th Street)	--	Federal Aid	0	0	0	1,000	1,000	
FHWA Approved	Pavement Rehab	20:95:17	Regional FA	0	0	0	1,000	1,000	--

TPMS Sponsor Appr. Status	Project # Location Funding Program	Length FHWA# S:T:R		Pgm'd Amounts in 1000's FY14	FY15	FY16	FY17	Total	STIP#
Franklin - 35									
19645	**STP-S-C035(73)--5E-35 DOT Letting: 01/22/2014**	11.2 MI	Project Total	2,900	0	0	0	2,900	
Franklin CRD	S-14: From Hwy 3 to Cerro Gordo Street	--	Federal Aid	900	0	0	0	900	
FHWA Approved	Pavement Rehab	29:92:22	Regional FA	900	0	0	0	900	40417
Hancock - 41									
19606	**STP-S-C041()--5E-41**	11 MI	Project Total	0	1,375	0	0	1,375	
Hancock CRD	R-20: From U.S. # 18 North 11.0 Miles to Winnebago County Line	--	Federal Aid	0	550	0	0	550	
FHWA Approved	Pavement Rehab	--	Regional FA	0	550	0	0	550	--
21840	**STP-S-C041()--5E-41**	9 MI	Project Total	0	0	0	1,125	1,125	
Hancock CRD	B-20: From Kossuth County Line East 9.0 miles to Jct R-35/James Avenue	--	Federal Aid	0	0	0	750	750	
FHWA Approved	Pavement Rehab	--	Regional FA	0	0	0	750	750	--
Kossuth - 55									
25181	**STP-U-0085()--27-55**	0.35	Project Total	977	0	0	0	977	
Algona	In the City of Algona, N MAIN ST: From McGregor Street to Lucas Street	--	Federal Aid	673	0	0	0	673	
FHWA Approved	Pavement Rehab	0:0:0	Regional FA	673	0	0	0	673	40422
18163	**STP-S-C055(146)--5E-55 DOT Letting: 03/18/2014**	11 MI	Project Total	1,500	0	0	0	1,500	
Kossuth CRD	B63: IA 15 E 11 MI to US 169	--	Federal Aid	600	0	0	0	600	
FHWA Approved	Pavement Rehab	--	Regional FA	600	0	0	0	600	40431
23671	**STP-S-C055(P60)--5E-55**	7 MI	Project Total	0	0	0	900	900	
Kossuth CRD	P60: A42 N 7 MI to IA 9	--	Federal Aid	0	0	0	700	700	
FHWA Approved	Pavement Rehab	4:4:4	Regional FA	0	0	0	700	700	--
Mitchell - 66									
16715	**STP-S-C066(49)--5E-66 DOT Letting: 01/21/2015**	9.5 MI	Project Total	0	2,100	0	0	2,100	
Mitchell CRD	A23: From 31-100-16 to 34-100-15	--	Federal Aid	0	1,680	0	0	1,680	
FHWA Approved	Pavement Rehab	31:100:15	Regional FA	0	1,680	0	0	1,680	--
Winnebago - 95									
23766	**STP-S-C095(62)--5E-95**	8.92 MI	Project Total	0	0	2,500	0	2,500	
Winnebago CRD	A16: From Kossuth County East to R34 North	--	Federal Aid	0	0	1,000	0	1,000	
FHWA Approved	Pavement Rehab	18:100:26	Regional FA	0	0	1,000	0	1,000	--
Worth - 98									
7537	**STP-S-C098()--5E-98**	7.53 MI	Project Total	0	1,575	0	0	1,575	
Worth CRD	A38: From N 1/4 Cor Sec 33-99-20 to N 1/4 Cor Sec. 32-99-21	--	Federal Aid	0	1,260	0	0	1,260	
FHWA Approved	Pavement Rehab	35:99:21	Regional FA	0	1,260	0	0	1,260	--

TPMS Sponsor Appr. Status	Project # Location Funding Program	Length FHWA# S:T:R		Pgm'd Amounts in 1000's FY14	FY15	FY16	FY17	Total	STIP#
STP-HBP - Surface Transportation Program - Bridge Program									
Cerro Gordo - 17									
8364 [NBIS: 105980] Cerro Gordo CRD FHWA Approved	**BROS-C017()--5F-17** B-43: From N1/4 to N1/4 Bridge Replacement	0.02 MI 105980 12:95:22	Project Total Federal Aid Regional FA	0 0 0	150 120 0	0 0 0	0 0 0	150 120 0	 --
23699 [NBIS: 9970] Cerro Gordo CRD FHWA Approved	**BHS-C017()--63-17** B20/S62: Over SHELL ROCK RIVER Bridge Replacement	0 MI 9970 21:97:19	Project Total Federal Aid Regional FA	0 0 0	0 0 0	400 320 0	0 0 0	400 320 0	 --
2888 [NBIS: 105380] Cerro Gordo CRD FHWA Approved	**BROS-C017(35)--8J-17 DOT Letting: 04/19/2016** 160th Street: From Between Lark & Mallard to SEC 1-94-21 Bridge Replacement	0 MI 105380 1:94:21	Project Total Federal Aid Regional FA	0 0 0	0 0 0	300 240 0	0 0 0	300 240 0	 --
23700 [NBIS: 011280] Cerro Gordo CRD FHWA Approved	**BRS-C017()--60-17** S25: Over Bailey Creek Bridge Replacement	0 MI 011280 19:94:21	Project Total Federal Aid Regional FA	0 0 0	0 0 0	0 0 0	400 320 0	400 320 0	 --
Floyd - 34									
19258 [NBIS: 155530] Floyd CRD FHWA Approved	**BROS-C034(89)--8J-34 DOT Letting: 01/22/2014** HOLLY: Over Flood Creek Bridge Replacement	0 MI 155530 32:96:17	Project Total Federal Aid Regional FA	600 480 0	0 0 0	0 0 0	0 0 0	600 480 0	 40152
23770 [NBIS: 154300] Floyd CRD FHWA Approved	**BROS-C034()--8J-34** 280TH ST: Over ACKLEY CREEK Bridge Replacement	0 MI 154300 23:94:18	Project Total Federal Aid Regional FA	0 0 0	400 320 0	0 0 0	0 0 0	400 320 0	 --
23771 [NBIS: 24910] Floyd CRD FHWA Approved	**BROS-C034()--5F-34** B30: Over FLOOD CREEK Bridge Replacement	0 MI 24910 14:96:18	Project Total Federal Aid Regional FA	0 0 0	0 0 0	500 400 0	0 0 0	500 400 0	 --
8630 [NBIS: 155230] Floyd CRD FHWA Approved	**BROS-C034(63)--8J-34 DOT Letting: 02/21/2017** 170th Street: SEC 23-96-15 Bridge Replacement	0 MI 155230 23:96:15	Project Total Federal Aid Regional FA	0 0 0	0 0 0	0 0 0	1,300 1,040 0	1,300 1,040 0	 --
Franklin - 35									
23551 [NBIS: 158380] Franklin CRD FHWA Approved	**BROS-C035(77)--5F-35 DOT Letting: 01/22/2014** S53: SMALL STREAM Culvert Replacement	0 158380 25:93:20	Project Total Federal Aid Regional FA	160 128 0	0 0 0	0 0 0	0 0 0	160 128 0	 40511
23548 [NBIS: 157390] Franklin CRD FHWA Approved	**BROS-C035()--5F-35 DOT Letting: 05/20/2014** C33: From 160th Street to 160th Street Bridge Replacement	0.5 MI 157390 24:92:19	Project Total Federal Aid Regional FA	260 208 0	0 0 0	0 0 0	0 0 0	260 208 0	 40364
23543 [NBIS: 158140] Franklin CRD FHWA Approved	**BROS-C035(81)--8J-35 DOT Letting: 03/18/2014** Violet Ave: From 220th Street to 230th Street Bridge Replacement	0.4 MI 158140 22:93:19	Project Total Federal Aid Regional FA	180 144 0	0 0 0	0 0 0	0 0 0	180 144 0	 40428
23544 [NBIS: 157840] Franklin CRD FHWA Approved	**BROS-C035(82)--8J-35 DOT Letting: 11/18/2014** 160TH ST: SPRING CR Bridge Replacement	0 MI 157840 25:92:21	Project Total Federal Aid Regional FA	240 192 0	0 0 0	0 0 0	0 0 0	240 192 0	 40429

TPMS Sponsor Appr. Status	Project # Location Funding Program	Length FHWA# S:T:R		Pgm'd Amounts in 1000's FY14	FY15	FY16	FY17	Total	STIP#
Franklin - 35 (continued)									
23545 [NBIS: 157860] Franklin CRD FHWA Approved	**BROS-C035(83)--8J-35 DOT Letting: 11/18/2014** LARK AVE: SPRING CREEK Bridge Replacement	0 MI 157860 25:92:21	Project Total Federal Aid Regional FA	240 192 0	0 0 0	0 0 0	0 0 0	240 192 0	40430
23532 [NBIS: 158500] Franklin CRD FHWA Approved	**BROS-C035(78)--8J-35 DOT Letting: 01/22/2014** 240th Street: From Indigo Avenue to Jonquil Avenue Bridge Replacement,Bridge Rehabilitation	0.3 MI 158500 16:93:21	Project Total Federal Aid Regional FA	85 68 0	0 0 0	0 0 0	0 0 0	85 68 0	40425
23533 [NBIS: 156690] Franklin CRD FHWA Approved	**BROS-C035(79)--8J-35 DOT Letting: 03/18/2014** 30TH ST: DRAINAGE DITCH NO 5 Bridge Replacement	0 MI 156690 35:90:21	Project Total Federal Aid Regional FA	160 128 0	0 0 0	0 0 0	0 0 0	160 128 0	40426
23541 [NBIS: 156540] Franklin CRD FHWA Approved	**BROS-C035(80)--8J-35 DOT Letting: 03/18/2014** 40TH ST: DRAINAGE DITCH NO 13 Bridge Replacement	0 MI 156540 29:90:20	Project Total Federal Aid Regional FA	240 192 0	0 0 0	0 0 0	0 0 0	240 192 0	40427
23546 [NBIS: 157740] Franklin CRD FHWA Approved	**BROS-C035()--8J-35** 92210402: From C25 to 200th Street Bridge Replacement	0 MI 157740 4:92:21	Project Total Federal Aid Regional FA	0 0 0	200 160 0	0 0 0	0 0 0	200 160 0	--
23550 [NBIS: 157380] Franklin CRD FHWA Approved	**BROS-C035()--8J-35** 92192301: From 160th Street to 170th Street Bridge Replacement	0.5 MI 157380 23:92:19	Project Total Federal Aid Regional FA	0 0 0	270 216 0	0 0 0	0 0 0	270 216 0	--
23542 [NBIS: 156480] Franklin CRD FHWA Approved	**BROS-C035()--8J-35** 90202002: From 40th Street to 50th Street Bridge Replacement	0.4 MI 156480 20:90:20	Project Total Federal Aid Regional FA	0 0 0	0 0 0	260 208 0	0 0 0	260 208 0	--
Hancock - 41									
4467 [NBIS: 173590] Hancock CRD FHWA Approved	**BROS-C041(112)--8J-41 DOT Letting: 12/17/2013** 200th Street: From Deer Avenue to Echo Avenue Bridge Replacement	0 MI 173590 15:95:26	Project Total Federal Aid Regional FA	250 200 0	0 0 0	0 0 0	0 0 0	250 200 0	40040
14696 [NBIS: 173165] Hancock CRD FHWA Approved	**BROS-C041(97)--8J-41 DOT Letting: 11/19/2013** 180th Street: From Taft Ave to Vail Ave Bridge Replacement	0 MI 173165 29:95:23	Project Total Federal Aid Regional FA	150 120 0	0 0 0	0 0 0	0 0 0	150 120 0	40203
20542 [NBIS: 173520] Hancock CRD FHWA Approved	**BROS-C041()--8J-41** 220th Street: From Deer Avenue to Echo Avenue Bridge Replacement	0 MI 173520 3:95:26	Project Total Federal Aid Regional FA	100 80 0	0 0 0	0 0 0	0 0 0	100 80 0	40206
10475 [NBIS: 173530] Hancock CRD FHWA Approved	**BROS-C041()--8J-41** 220th Street: From Crane Avenue to Deer Avenue Bridge Replacement	0 MI 173530 4:95:26	Project Total Federal Aid Regional FA	0 0 0	200 160 0	0 0 0	0 0 0	200 160 0	--
14693 [NBIS: 174350] Hancock CRD FHWA Approved	**BROS-C041()--8J-41** Birch Avenue: From 330th St to 340th St Bridge Replacement	0 MI 174350 5:97:26	Project Total Federal Aid Regional FA	0 0 0	300 240 0	0 0 0	0 0 0	300 240 0	--

TPMS Sponsor Appr. Status	Project # Location Funding Program	Length FHWA# S:T:R		Pgm'd Amounts in 1000's FY14	FY15	FY16	FY17	Total	STIP#
Hancock - 41 (continued)									
18328 [NBIS: 172680]	**BROS-C041()--8J-41**	0 MI	Project Total	0	0	500	0	500	
Hancock CRD	140th Street: From Nash Avenue to Oak Avenue	172680	Federal Aid	0	0	400	0	400	
FHWA Approved	Bridge Replacement	17:94N:24W	Regional FA	0	0	0	0	0	--
10477 [NBIS: 174390]	**BROS-C041()--8J-41**	0 MI	Project Total	0	0	0	300	300	
Hancock CRD	Birch Avenue: From 290th Street to 300th Street	174390	Federal Aid	0	0	0	240	240	
FHWA Approved	Bridge Replacement	29:97:26	Regional FA	0	0	0	0	0	--
19610 [NBIS: 172960]	**BROS-C041()--8J-41**	0.02 MI	Project Total	0	0	0	450	450	
Hancock CRD	Echo Avenue: From B-63 120th Street to 130th Street	172960	Federal Aid	0	0	0	360	360	
FHWA Approved	Bridge Replacement	23:94:26	Regional FA	0	0	0	0	0	--
Kossuth - 55									
7495 [NBIS: 214880]	**BRS-C055(132)--60-55 DOT Letting: 02/18/2014**	0 MI	Project Total	350	0	0	0	350	
Kossuth CRD	B-40: N. line sec. 9 Whittemore Twp. over Lotts Creek	214880	Federal Aid	280	0	0	0	280	
FHWA Approved	Bridge Replacement	9:95:30	Regional FA	0	0	0	0	0	40022
9815 [NBIS: 214730]	**BRS-C055(147)--60-55 DOT Letting: 11/18/2014**	0 MI	Project Total	0	600	0	0	600	
Kossuth CRD	B40: Over E FORK DES MOINES RIVER	214730	Federal Aid	0	480	0	0	480	
FHWA Approved	Bridge Replacement	10:95:29	Regional FA	0	0	0	0	0	--
19519 [NBIS: 216060]	**BROS-C055(793304)--5F-55**	0 MI	Project Total	0	0	200	0	200	
Kossuth CRD	P-30: W. Line 33 Burt Twp. over Calamus Creek	216060	Federal Aid	0	0	160	0	160	
FHWA Approved	Bridge Replacement	33:97:29	Regional FA	0	0	0	0	0	--
19538 [NBIS: 216050]	**BROS-C055(793306)--5F-55**	0 MI	Project Total	0	0	200	0	200	
Kossuth CRD	P-30: W. Line 33, Burt Twp. over Calamus Creek	216050	Federal Aid	0	0	160	0	160	
FHWA Approved	Bridge Replacement	33:97:29	Regional FA	0	0	0	0	0	--
19539 [NBIS: 216040]	**BROS-C055(793309)--5F-55**	0 MI	Project Total	0	0	200	0	200	
Kossuth CRD	P-30: W. Line 33, Burt twp. over Calamus Creek	216040	Federal Aid	0	0	160	0	160	
FHWA Approved	Bridge Replacement	33:97:29	Regional FA	0	0	0	0	0	--
24975 [NBIS: 33050]	**BRS-C055(B671609)--60-55**	0 MI	Project Total	0	0	0	300	300	
Kossuth CRD	P64: W Line 16 Wesley Twp. over PLUM CREEK	33050	Federal Aid	0	0	0	240	240	
FHWA Approved	Bridge Replacement	16:96:27	Regional FA	0	0	0	0	0	--
24976 [NBIS: 033060]	**BRS-C055(B773304)--60-55**	0 MI	Project Total	0	0	0	300	300	
Kossuth CRD	P64: W. Line of 33 Buffalo Twp. over Lidner Creek	033060	Federal Aid	0	0	0	240	240	
FHWA Approved	Bridge Replacement	33:97:27	Regional FA	0	0	0	0	0	--
Mitchell - 66									
21808	**BROS-C066()--8J-66**	0.01 MI	Project Total	0	220	0	0	220	
Mitchell CRD	Timber Ave: From Tiimber Ave to Timber Ave.	--	Federal Aid	0	200	0	0	200	
FHWA Approved	Bridge Replacement	29:99N:15W	Regional FA	0	0	0	0	0	--

TPMS Sponsor Appr. Status	Project # Location Funding Program	Length FHWA# S:T:R		Pgm'd Amounts in 1000's FY14	FY15	FY16	FY17	Total	STIP#
Mitchell - 66 (continued)									
24923 [NBIS: 247570] Mitchell CRD FHWA Approved	**BROS-C066()--8J-66** T34: CREEK Bridge Replacement	0 247570 10:97:17	Project Total Federal Aid Regional FA	0 0 0	0 0 0	0 0 0	200 180 0	200 180 0	---
Winnebago - 95									
19242 [NBIS: 345491] Winnebago CRD FHWA Approved	**BROS-C095(61)--8J-95 DOT Letting: 11/18/2014** 205th Ave: From 470th St North .5 miles to existing structure Bridge Replacement	0 MI 345491 28:100:23	Project Total Federal Aid Regional FA	0 0 0	500 400 0	0 0 0	0 0 0	500 400 0	---
Worth - 98									
17341 [NBIS: 356190] Worth CRD FHWA Approved	**BROS-C098()--8J-98** Jonquill Ave: Over Elk Creek W. SEC 22-99-21 Culvert Replacement	0.01 MI 356190 22:99:21	Project Total Federal Aid Regional FA	0 0 0	400 320 0	0 0 0	0 0 0	400 320 0	---
21853 [NBIS: 054130] Worth CRD FHWA Approved	**BHS-C098()--63-98** HWY 105: From Over DD #2 to Bridge Deck Overlay	0.006 MI 054130 26:100N:21W	Project Total Federal Aid Regional FA	0 0 0	0 0 0	150 120 0	0 0 0	150 120 0	---
24937 [NBIS: 356430] Worth CRD FHWA Approved	**BHOS-C098()--89-98** MALLARD AVE: GOOSE CREEK Bridge Replacement	0 356430 18:100:20	Project Total Federal Aid Regional FA	0 0 0	0 0 0	0 0 0	300 240 0	300 240 0	---
TAP - Transportation Alternatives									
Cerro Gordo - 17									
19896 Mason City FHWA Approved	**STP-E-4822()--8V-17** In the City of Mason City, Monroe Ave: Ray Rorick Park to Fredrick Hanford Park Ped/Bike Development	1.29 MI --- ---	Project Total Federal Aid Regional FA	435 200 200	0 0 0	0 0 0	0 0 0	435 200 200	40188
Franklin - 35									
25363 Franklin CCB FHWA Approved	**STP-E-C035(85)--8V-35 DOT Letting: 06/17/2014** Rolling Prairie Trail: Aggregate Trail from Hamton to Hansell Ped/Bike Grading,Ped/Bike Structures,Ped/Bike Development	4.5 MI --- ---	Project Total Federal Aid Regional FA	252 152 152	0 0 0	0 0 0	0 0 0	252 152 152	40472
Kossuth - 55									
21886 Algona FHWA Approved	**STP-E-0085()--8V-55** [No Route]: Connect Phase 1 Trail from southeast of the AMU substation and run along N Finn Drive, then west along Poplar St and around Garrigan High School before ending at E Maple St. Ped/Bike Grade & Pave	0.75 MI --- 0:0:0	Project Total Federal Aid Regional FA	0 0 0	409 286 286	0 0 0	0 0 0	409 286 286	---
Mitchell - 66									
19895 Mitchell CCB FHWA Approved	**STP-E-C066()--8V-66** Wapsi Trail: Acquisition Ped/Bike Paving	1 MI --- ---	Project Total Federal Aid Regional FA	125 100 100	0 0 0	0 0 0	0 0 0	125 100 100	40187

TPMS Sponsor Appr. Status	Project # Location Funding Program	Length FHWA# S:T:R		Pgm'd Amounts in 1000's FY14	FY15	FY16	FY17	Total	STIP#
DEMO - Federal Demonstration (earmarked) Funds									
Mitchell - 66									
19237 Mitchell CCB FHWA Approved	**EDP-C066(056)--7Y-66 DOT Letting: 04/15/2014** Trail: Surfacing from 500th St. SE approximately 3/4 mile to Valley, Acquisition SE1/4; SE1/4;Sec 24;T-99;R18W Old Railroad bed Ped/Bike ROW,Ped/Bike Grade & Pave	0.75 MI -- --	Project Total Federal Aid Regional FA	290 267 0	0 0 0	0 0 0	0 0 0	290 267 0	 40150
DOT NOTE: Demo IA231									
PRF - Primary Road Funds									
Franklin - 35									
21938 [NBIS: 602455] DOT-D02-RPA02 FHWA Approved	**IMN-035()--0E-35** I-35: CO RD C47 OVER I-35 Bridge Deck Overlay	0 MI 602455 --	Project Total Federal Aid Regional FA	0 0 0	0 0 0	415 0 0	0 0 0	415 0 0	 --
Hancock - 41									
20815 [NBIS: 26850] DOT-D02-RPA02 FHWA Approved	**BRFN-069()--39-41** US69: EAST BRANCH IOWA RIVER 0.6 MIS OF CO RD B55 Bridge Replacement,Right of Way	0 MI 26850 --	Project Total Federal Aid Regional FA	15 0 0	1,843 0 0	0 0 0	0 0 0	1,858 0 0	 --
Kossuth - 55									
21942 DOT-D02-RPA02 FHWA Approved	**NHSN-169()--2R-55** US169: 1.75 MI N OF BURT TO LAKOTA Grading	16.7 MI -- --	Project Total Federal Aid Regional FA	1,522 0 0	0 0 0	0 0 0	0 0 0	1,522 0 0	 --
19741 [NBIS: 33030] DOT-D02-RPA02 FHWA Approved	**BRFN-015()--39-55** IA15: BLACK CAT CREEK 2.9 MI S OF CO RD A42 Bridge Replacement	0 MI 33030 32:98:30	Project Total Federal Aid Regional FA	626 0 0	0 0 0	0 0 0	0 0 0	626 0 0	 --
25256 DOT-D02-RPA02 FHWA Approved	**BRFN-009()--39-55** IA9: IN SWEA CITY 5TH ST TO 80TH AVE (CO RD P30) Pavement Rehab	0 MI -- --	Project Total Federal Aid Regional FA	188 0 0	0 0 0	0 0 0	0 0 0	188 0 0	 --
21939 [NBIS: 32940] DOT-D02-RPA02 FHWA Approved	**BRFN-169()--39-55** US169: EAST FORK DES MOINES RIVER 8.5 MI S OF IA 9 Bridge Deck Overlay	0 MI 32940 --	Project Total Federal Aid Regional FA	0 0 0	239 0 0	0 0 0	0 0 0	239 0 0	 --
25305 [NBIS: 32950] DOT-D02-RPA02 FHWA Approved	**BRFN-169()--39-55** US169: MUD CREEK 0.3 MI S OF CO RD A40 Bridge Replacement	0 MI 32950 --	Project Total Federal Aid Regional FA	0 0 0	0 0 0	0 0 0	770 0 0	770 0 0	 --
Worth - 98									
25223 DOT-D02-RPA02 FHWA Approved	**IMN-035()--0E-98** I-35: REST AREA NEAR NORTHWOOD Rest Area Improvement	0 MI -- --	Project Total Federal Aid Regional FA	500 0 0	0 0 0	0 0 0	0 0 0	500 0 0	 --

RPA 3 - Northwest Iowa Planning and Development Commission

217 W Fifth Street, P.O. Box 1493, Spencer, IA 51301
Phone: 712-262-7225, Fax: 712-262-7665, www.nwipdc.org
Executive Director: Ted Kourousis, Ted.Kourousis@nwipdc.org

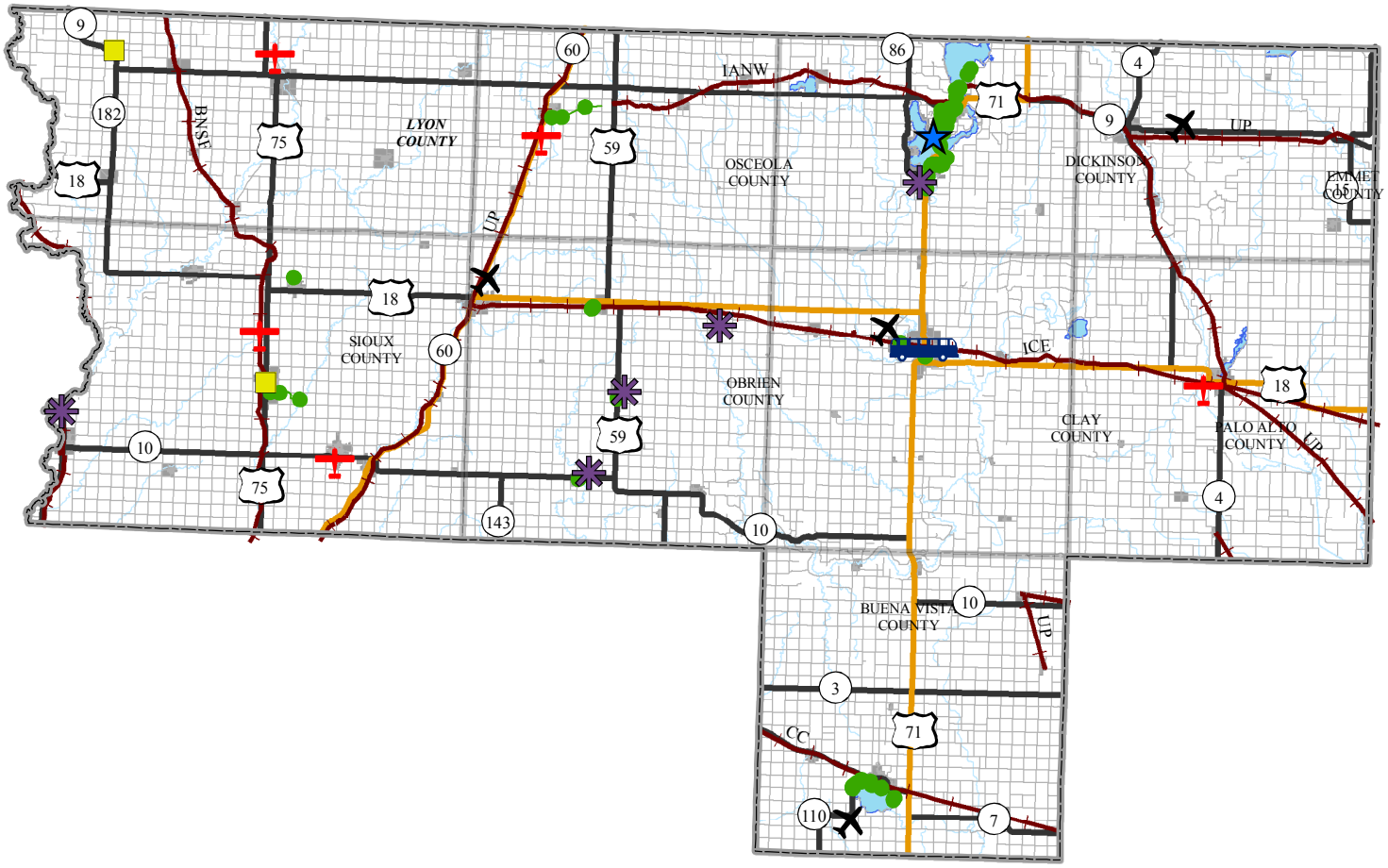

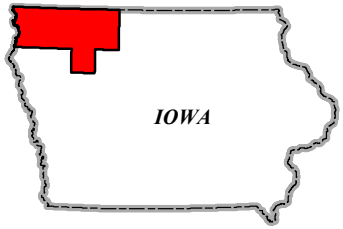

- Commercial Airport
- Enhanced Airport
- General Service Airport
- Basic Service Airport
- Basic II Service Airport
- Interstate
- National Highway System
- Primary Roads
- Local Roads
- Large Urban Transit
- Small Urban Transit
- Regional Transit
- Intercity Bus Stop
- Amtrak Station
- Rail
- Trails
- Lock/Dam
- MPO Boundary
- County Boundary
- Urban Area Boundary
- City Boundary

2014 Transportation Improvement Program

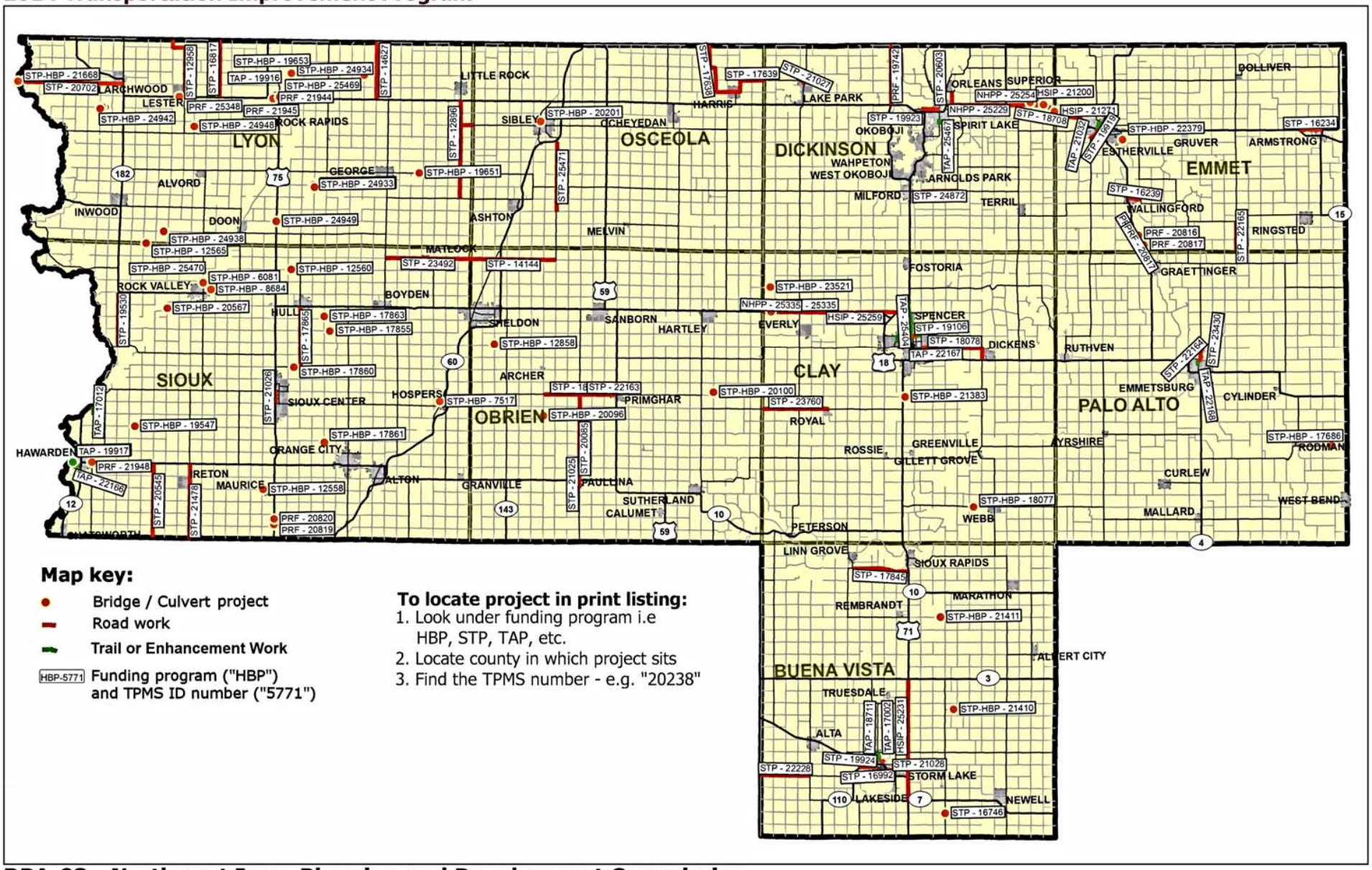

RPA-03 - Northwest Iowa Planning and Development Commission

RPA-03
2014 - 2017 Transportation Improvement Program

TPMS Sponsor Appr. Status	Project # Location Funding Program	Length FHWA# S:T:R		Pgm'd Amounts in 1000's FY14	FY15	FY16	FY17	Total	STIP#
STP - Surface Transportation Program									
Region Wide - 00									
141	**RGPL-PA03(RTP)--ST-00**	0 MI	Project Total	40	43	45	45	173	
RPA-03	NWIPDC - RPA 3: RPA 3 FHWA PLANNING	--	Federal Aid	32	34	36	36	138	
FHWA Approved	Trans Planning	--	Regional FA	32	34	36	36	138	40003
Buena Vista - 11									
17845	**STP-S-C011(91)--5E-11 DOT Letting: 04/15/2014**	4.65 MI	Project Total	850	0	0	0	850	
Buena Vista CRD	C13: From M36 Linn Grove to US71	--	Federal Aid	542	0	0	0	542	
FHWA Approved	Pavement Rehab	17:93:37	Regional FA	542	0	0	0	542	40419
16992	**STP-U-7422(613)--70-11 DOT Letting: 02/18/2014**	1 MI	Project Total	615	0	0	0	615	
Storm Lake	In the City of Storm Lake, West 5th Street: From Intersection of Highway 110 to Lake Avenue	--	Federal Aid	246	0	0	0	246	
FHWA Approved	Pavement Rehab	--	Regional FA	246	0	0	0	246	40089
19924	**STP-U-7422(614)--70-11 DOT Letting: 11/18/2014**	0.31 MI	Project Total	0	407	0	0	407	
Storm Lake	In the City of Storm Lake, 10th St. E: From Senca St to just south of Russell St. intersection	--	Federal Aid	0	244	0	0	244	
FHWA Approved	Pavement Rehab	0:0:0	Regional FA	0	244	0	0	244	--
16746 [NBIS: 084530]	**STP-S-C011(BV-85)--5E-11**	0.25 MI	Project Total	0	0	400	0	400	
Buena Vista CRD	NW 27 Providence: Over Outlet Creek	084530	Federal Aid	0	0	240	0	240	
FHWA Approved	Bridge Replacement	27:90N:36W	Regional FA	0	0	240	0	240	--
21028	**STP-U-7422(615)--70-11 DOT Letting: 11/17/2015**	0.75 MI	Project Total	0	0	336	0	336	
Storm Lake	In the City of Storm Lake, E RICHLAND ST: From Flindt Drive to Radio Road	--	Federal Aid	0	0	202	0	202	
FHWA Approved	Pavement Rehab	0:0:0	Regional FA	0	0	202	0	202	--
22228	**STP-S-C011(BV97)--5E-11**	4.04 MI	Project Total	0	0	0	900	900	
Buena Vista CRD	C63: From Co. Line to M31	--	Federal Aid	0	0	0	500	500	
FHWA Approved	Pavement Rehab	8:90:38	Regional FA	0	0	0	500	500	--
Clay - 21									
19106	**STP-U-7170(621)--70-21 DOT Letting: 02/18/2014**	0.37 MI	Project Total	276	0	0	0	276	
Spencer	In the City of Spencer, E 18TH ST: From jct of US 18/71 to 5th Ave E	--	Federal Aid	120	0	0	0	120	
FHWA Approved	Pavement Rehab	0:0:0	Regional FA	120	0	0	0	120	40145
18078	**STP-S-C021()--5E-21**	5.9 MI	Project Total	0	0	1,500	0	1,500	
Clay CRD	350 ST: From SE Cor 13-96-36 to NW Cor 17-96-36	--	Federal Aid	0	0	756	0	756	
FHWA Approved	Pavement Rehab	13:96:36	Regional FA	0	0	756	0	756	--
23760	**STP-S-C021()--5E-21**	5.45 MI	Project Total	0	0	0	1,359	1,359	
Clay CRD	B40: County Line E 5.45 MI	--	Federal Aid	0	0	0	544	544	
FHWA Approved	Pave	12:95:38	Regional FA	0	0	0	544	544	--

TPMS Sponsor Appr. Status	Project # Location Funding Program	Length FHWA# S:T:R		Pgm'd Amounts in 1000's FY14	FY15	FY16	FY17	Total	STIP#
Dickinson - 30									
19923	**STP-U-7185(603)--70-30 DOT Letting: 02/18/2014**	1.5 MI	Project Total	2,302	0	0	0	2,302	
Spirit Lake	In the City of Spirit Lake, 15th St: From Hudson Avenue to Hill Avenue	--	Federal Aid	1,019	0	0	0	1,019	
FHWA Approved	Pavement Rehab	0:0:0	Regional FA	1,019	0	0	0	1,019	40195
21027	**STP-U-4150()--70-30**	0.26 MI	Project Total	0	300	0	0	300	
Lake Park	In the City of Lake Park, AVE B W: From West 3rd to North Market St.	--	Federal Aid	0	156	0	0	156	
FHWA Approved	Pavement Rehab	0:0:0	Regional FA	0	156	0	0	156	--
20603	**STP-S-C030(43)--5E-30 DOT Letting: 11/17/2015**	1.1 MI	Project Total	0	0	800	0	800	
Dickinson CRD	M56: From State Highway #9 to 140th Street	--	Federal Aid	0	0	480	0	480	
FHWA Approved	Pavement Rehab	27:100:36	Regional FA	0	0	480	0	480	--
24872	**STP-S-C030(##)--5E-30**	3 MI	Project Total	0	0	0	1,500	1,500	
Dickinson CRD	A-34: From 230th Ave to County Route M-56	--	Federal Aid	0	0	0	750	750	
FHWA Approved	Pavement Rehab	9:98:36	Regional FA	0	0	0	750	750	--
Emmet - 32									
16234	**STP-S-C032(45)--5E-32 DOT Letting: 12/17/2013**	1.89 MI	Project Total	584	0	0	0	584	
Emmet CRD	A22: From Hwy 9 to P 12	--	Federal Aid	347	0	0	0	347	
FHWA Approved	Pavement Rehab	9:99:31	Regional FA	347	0	0	0	347	40080
16239	**STP-S-C032(46)--5E-32 DOT Letting: 12/17/2013**	1.14 MI	Project Total	380	0	0	0	380	
Emmet CRD	A34: From Hwy 4 to N32	--	Federal Aid	225	0	0	0	225	
FHWA Approved	Pavement Rehab	7:98N:33W	Regional FA	225	0	0	0	225	40365
19919	**STP-U-2417(604)--70-32 DOT Letting: 02/18/2014**	1.08 MI	Project Total	586	0	0	0	586	
Estherville	In the City of Estherville, PARK RD: From West Central Avenue to 370th Avenue	--	Federal Aid	258	0	0	0	258	
FHWA Approved	Pavement Rehab	0:0:0	Regional FA	258	0	0	0	258	40193
18708	**STP-PA03()--2C-32**	6.21 MI	Project Total	4,500	0	0	0	4,500	
RPA-03	IOWA 9: from JCT of US 71/IA9 east to west of Estherville	--	Federal Aid	450	0	0	0	450	
FHWA Approved	Pavement Rehab/Widen	4:99:35	Regional FA	450	0	0	0	450	40129
22165	**STP-S-C032()--5E-32**	2.5 MI	Project Total	0	0	825	0	825	
Emmet CRD	N52: From A34 (245th St) to 270th St (Palo Alto Co. Line)	--	Federal Aid	0	0	495	0	495	
FHWA Approved	Pavement Rehab	--	Regional FA	0	0	495	0	495	--
Lyon - 60									
16817	**STP-S-C060(88)--5E-60 DOT Letting: 12/17/2013**	4.7 MI	Project Total	1,022	0	0	0	1,022	
Lyon CRD	K-40: From Int. of Highway 9 to Mn state line	--	Federal Aid	272	0	0	0	272	
FHWA Approved	Pavement Rehab	34:100:46	Regional FA	272	0	0	0	272	40115

TPMS Sponsor Appr. Status	Project # Location Funding Program	Length FHWA# S:T:R		Pgm'd Amounts in 1000's FY14	FY15	FY16	FY17	Total	STIP#
Lyon - 60 (continued)									
14627	**STP-S-C060(L14)--5E-60**	4.6 MI	Project Total	0	1,008	0	0	1,008	
Lyon CRD	L-14: From sw crn 35-100-44 to nw crn 11-100-44	--	Federal Aid	0	605	0	0	605	
FHWA Approved	Pavement Rehab	35:100:44	Regional FA	0	605	0	0	605	--
12896	**STP-S-C060(L26-S)--5E-60**	8 MI	Project Total	0	1,702	0	0	1,702	
Lyon CRD	L-26: From Int of A46 to HWY 9	--	Federal Aid	0	464	0	0	464	
FHWA Approved	Pavement Rehab	13:98:43	Regional FA	0	464	0	0	464	--
20702	**STP-S-C060(A18)--5E-60**	8.62 MI	Project Total	0	0	1,800	0	1,800	
Lyon CRD	A18: From Sioux River to Int of Hwy 9	--	Federal Aid	0	0	500	0	500	
FHWA Approved	Pavement Rehab	31:100:48	Regional FA	0	0	500	0	500	--
12958	**STP-S-C060(K30)--5E-60**	5.6 MI	Project Total	0	0	1,008	0	1,008	
Lyon CRD	K-30: From Int. of HWY 9 to Mn. State Line	--	Federal Aid	0	0	372	0	372	
FHWA Approved	Pavement Rehab	1:99:47	Regional FA	0	0	372	0	372	--
Obrien - 71									
14144	**STP-S-C071(65)--5E-71 DOT Letting: 01/22/2014**	7 MI	Project Total	1,995	0	0	0	1,995	
OBrien CRD	B-14: From McKinley Avenue to Pierce Avenue	--	Federal Aid	895	0	0	0	895	
FHWA Approved	Pavement Rehab	7:97:42	Regional FA	895	0	0	0	895	40048
21025	**STP-U-5927()--70-71**	0.68 MI	Project Total	0	1,170	0	0	1,170	
Paullina	In the City of Paullina, S MAPLE ST: From Mayme St to Grand Ave.	--	Federal Aid	0	570	0	0	570	
FHWA Approved	Pavement Rehab	0:0:0	Regional FA	0	570	0	0	570	--
18292	**STP-S-C071(73)--5E-71 DOT Letting: 02/16/2016**	5.46 MI	Project Total	0	0	1,200	0	1,200	
OBrien CRD	B40: From Oriole Ave. to Primghar	--	Federal Aid	0	0	480	0	480	
FHWA Approved	Pavement Rehab	1:95:41	Regional FA	0	0	480	0	480	--
20085	**STP-S-C071(74)--5E-71 DOT Letting: 02/16/2016**	7 MI	Project Total	0	0	1,400	0	1,400	
OBrien CRD	L48: From Paullina (IA HWY 10) to B-40 (390th Street)	--	Federal Aid	0	0	840	0	840	
FHWA Approved	Pavement Rehab	22:95:41	Regional FA	0	0	840	0	840	--
22163	**STP-U-6240()--70-71**	0.4 MI	Project Total	0	0	611	0	611	
Primghar	In the City of Primghar, 3rd St. SW: From int. US 59 west .5 miles to abandoned railway	--	Federal Aid	0	0	367	0	367	
FHWA Approved	Pavement Rehab	0:0:0	Regional FA	0	0	367	0	367	--
Osceola - 72									
17638	**STP-S-C072(M12)--5E-72**	4.25 MI	Project Total	0	850	0	0	850	
Osceola CRD	M12: From SW28-100-39 to N8 -100-39	--	Federal Aid	0	450	0	0	450	
FHWA Approved	Pavement Rehab	--	Regional FA	0	450	0	0	450	--
17639	**STP-S-C072(A18)--5E-72**	4.75 MI	Project Total	0	1,000	0	0	1,000	
Osceola CRD	A18: From SW28-100-39 to SE24-100-39	--	Federal Aid	0	400	0	0	400	
FHWA Approved	Pavement Rehab	--	Regional FA	0	400	0	0	400	--

TPMS Sponsor Appr. Status	Project # Location Funding Program	Length FHWA# S:T:R		Pgm'd Amounts in 1000's FY14	FY15	FY16	FY17	Total	STIP#
Osceola - 72 (continued)									
25471	**STP-S-C072()--5E-72**	5.76 MI	Project Total	0	0	0	1,200	1,200	
Osceola CRD	L40: From A30 to A46	--	Federal Aid	0	0	0	600	600	
FHWA Approved	Pavement Rehab	32:99:41	Regional FA	0	0	0	600	600	--
Palo Alto - 74									
22164	**STP-U-2395()--70-74**	0.25 MI	Project Total	0	0	443	0	443	
Emmetsburg	In the City of Emmetsburg, COLLEGE DR: from int N Lawler and College Drive N and E .25 miles	--	Federal Aid	0	0	221	0	221	
FHWA Approved	Pavement Rehab	0:0:0	Regional FA	0	0	221	0	221	--
23430	**STP-S-C074(1601)--5E-74**	1.25 MI	Project Total	0	0	0	968	968	
Palo Alto CRD	N40: Golf course N 1.25 MI	--	Federal Aid	0	0	0	580	580	
FHWA Approved	Grade and Pave	7,18:96:32	Regional FA	0	0	0	580	580	--
Sioux - 84									
17865	**STP-S-C084(147)--5E-84 DOT Letting: 04/15/2014**	4.95 MI	Project Total	2,000	0	0	0	2,000	
Sioux CRD	K52: From Hull, IA to S. to 370th Street	--	Federal Aid	573	0	0	0	573	
FHWA Approved	Pavement Rehab	35:97:45	Regional FA	573	0	0	0	573	40110
19530	**STP-S-C084()--5E-84**	4.39 MI	Project Total	1,072	0	0	0	1,072	
Sioux CRD	K-18: From State Hwy #18 West of RV, IA to South to Sec. 17, T96N, R47W	--	Federal Aid	484	0	0	0	484	
FHWA Approved	Pavement Rehab/Widen	32:97:47	Regional FA	484	0	0	0	484	40360
21026	**STP-U-75-3(55)--70-84 DOT Letting: 11/18/2014**	1.12 MI	Project Total	0	3,925	0	0	3,925	
Sioux Center	In the City of Sioux Center, MAIN AVE: widening of Highway 75 (Main Ave.) from 3 to 5 lane approx distance 1.4 mi.	--	Federal Aid	0	980	0	0	980	
FHWA Approved	Pavement Rehab/Widen	0:0:0	Regional FA	0	980	0	0	980	--
20545	**STP-S-C084()--5E-84**	6.02 MI	Project Total	0	0	1,401	0	1,401	
Sioux CRD	K22: From W. of Ireton to S. 6.0 Mi. to Plymouth Co. Line	--	Federal Aid	0	0	838	0	838	
FHWA Approved	Pavement Rehab	26:94:47	Regional FA	0	0	838	0	838	--
21478	**STP-S-C084()--5E-84**	6.18 MI	Project Total	0	0	1,800	0	1,800	
Sioux CRD	K30: IA Hwy. #10 South Approx. 6 Mi. to Sioux Plymouth Co. Line	--	Federal Aid	0	0	944	0	944	
FHWA Approved	Pavement Rehab	8:94:46	Regional FA	0	0	944	0	944	--
23492	**STP-S-C084()--5E-84**	6.96 MI	Project Total	0	0	0	1,677	1,677	
Sioux CRD	B14: Near Matlock, IA	--	Federal Aid	0	0	0	700	700	
FHWA Approved	Pavement Rehab	9:97:43	Regional FA	0	0	0	700	700	--

TPMS Sponsor Appr. Status	Project # Location Funding Program	Length FHWA# S:T:R		Pgm'd Amounts in 1000's FY14	FY15	FY16	FY17	Total	STIP#
STP-HBP - Surface Transportation Program - Bridge Program									
Buena Vista - 11									
21411 [NBIS: 85560] Buena Vista CRD FHWA Approved	**BROS-C011(92)--5F-11 DOT Letting: 11/19/2013** C25: Over CREEK Bridge Replacement	0.25 MI 85560 4:92:36	Project Total Federal Aid Regional FA	300 240 0	0 0 0	0 0 0	0 0 0	300 240 0	40566
21410 [NBIS: 84890] Buena Vista CRD FHWA Approved	**BROS-C011(BV93)--8J-11** C43: Over BRANCH RACCOON RIVER Bridge Replacement	0.25 MI 84890 10:91:36	Project Total Federal Aid Regional FA	0 0 0	0 0 0	300 240 0	0 0 0	300 240 0	--
Clay - 21									
23521 [NBIS: 117760] Clay CRD FHWA Approved	**BROS-C021(127)--8J-21 DOT Letting: 03/17/2015** 300 ST: Over OCHEYDAN RIVER Bridge Replacement	0 MI 117760 19:97:38	Project Total Federal Aid Regional FA	525 400 0	0 0 0	0 0 0	0 0 0	525 400 0	40373
18077 [NBIS: 020460] Clay CRD FHWA Approved	**BRS-C021(126)--60-21 DOT Letting: 03/18/2014** B63: From to Bridge Replacement	0 020460 24:94:36	Project Total Federal Aid Regional FA	0 0 0	0 0 0	550 440 0	0 0 0	550 440 0	--
21383 [NBIS: 116270] Clay CRD FHWA Approved	**BROS-C021()--5F-21** B40: Over BR LITTLE SIOUX RIVER Bridge Replacement	0 MI 116270 1:95:37	Project Total Federal Aid Regional FA	0 0 0	0 0 0	0 0 0	400 320 0	400 320 0	--
Emmet - 32									
22379 [NBIS: 148850] Emmet CRD FHWA Approved	**BROS-C032()--8J-32** 180 ST: Iowa Hwy 9 S 0.75 MI Bridge Replacement	0.004 MI 148850 13:99:34	Project Total Federal Aid Regional FA	0 0 0	300 240 0	0 0 0	0 0 0	300 240 0	--
Lyon - 60									
21668 [NBIS: 231610] Lyon CRD FHWA Approved	**BHS-C060(97)--63-60 DOT Letting: 12/17/2013** A18: Over BIG SIOUX RIVER Bridge Rehabilitation	0 MI 231610 35:100:49	Project Total Federal Aid Regional FA	400 320 0	0 0 0	0 0 0	0 0 0	400 320 0	40329
24933 [NBIS: 228540] Lyon CRD FHWA Approved	**BROS-C060(99)--8J-60 DOT Letting: 03/18/2014** IBEX AVE: EMERY CREEK Bridge Replacement	0 228540 12:98:45	Project Total Federal Aid Regional FA	1,300 1,040 0	0 0 0	0 0 0	0 0 0	1,300 1,040 0	40398
24934 [NBIS: 230950] Lyon CRD FHWA Approved	**BROS-C060(98)--8J-60 DOT Letting: 03/18/2014** JAY AVE: Over TOM CREEK Bridge Replacement	0 MI 230950 27:100:44	Project Total Federal Aid Regional FA	180 144 0	0 0 0	0 0 0	0 0 0	180 144 0	40492
25469 Rock Rapids FHWA Approved	**BRM-6542(603)--8N-60** In the City of Rock Rapids, North Union St.: Bridge replacement over Moon Creek on North Union St. Bridge Replacement	0 -- --	Project Total Federal Aid Regional FA	885 708 0	0 0 0	0 0 0	0 0 0	885 708 0	40527
24938 [NBIS: 229230] Lyon CRD FHWA Approved	**BROS-C060(69R)--8J-60** 260TH ST: ALBERTSON CREEK Bridge Replacement	0 229230 35:98:47	Project Total Federal Aid Regional FA	0 0 0	260 208 0	0 0 0	0 0 0	260 208 0	--
24942 [NBIS: 230600] Lyon CRD FHWA Approved	**BROS-C060(151620R)--8J-60** BUCHANAN AVE: KLONDIKE CREEK Bridge Replacement	0 230600 12:99:48	Project Total Federal Aid Regional FA	0 0 0	450 360 0	0 0 0	0 0 0	450 360 0	--

TPMS Sponsor Appr. Status	Project # Location Funding Program	Length FHWA# S:T:R		Pgm'd Amounts in 1000's FY14	FY15	FY16	FY17	Total	STIP#
Lyon - 60 (continued)									
19651 [NBIS: 227960] Lyon CRD FHWA Approved	**BRS-C060(96)--60-60 DOT Letting: 03/18/2014** A-34: Over Little Rock River Bridge Widening	0 MI 227960 5:98:43	Project Total Federal Aid Regional FA	0 0 0	1,375 1,100 0	0 0 0	0 0 0	1,375 1,100 0	---
19653 [NBIS: 231110] Lyon CRD FHWA Approved	**BHOS-C060(11W)--5N-60** K-52: Over Kanaranzi Creek Bridge Widening	0 MI 231110 22:100:45	Project Total Federal Aid Regional FA	0 0 0	0 0 0	750 600 0	0 0 0	750 600 0	---
24951 [NBIS: 231130] Lyon CRD FHWA Approved	**BROS-C060(12W)--8J-60** 140TH ST: Over TOM CREEK Bridge Replacement	0 MI 231130 36:100:45	Project Total Federal Aid Regional FA	0 0 0	0 0 0	200 160 0	0 0 0	200 160 0	---
24948 [NBIS: 230170] Lyon CRD FHWA Approved	**BROS-C060(19W)--8J-60** EAGLE AVE: Over MUD CREEK Bridge Replacement	0 MI 230170 17:99:46	Project Total Federal Aid Regional FA	0 0 0	0 0 0	340 272 0	0 0 0	340 272 0	---
24949 [NBIS: 228630] Lyon CRD FHWA Approved	**BROS-C060(70W)--8J-60** 250TH ST: Over LITTLE ROCK RIVER Bridge Replacement	0 MI 228630 28:98:45	Project Total Federal Aid Regional FA	0 0 0	0 0 0	0 0 0	1,000 800 0	1,000 800 0	---
Obrien - 71									
12858 [NBIS: 261300] OBrien CRD FHWA Approved	**BROS-C071(67)--8J-71 DOT Letting: 01/22/2014** gravel: NW Cor Sec 9 S 0.9 MI Bridge Replacement	0.1 MI 261300 9:96:42	Project Total Federal Aid Regional FA	250 200 0	0 0 0	0 0 0	0 0 0	250 200 0	40046
20096 [NBIS: 260100] OBrien CRD FHWA Approved	**BROS-C071(K-6)--5F-71** L40: NW Cor Sec 7 S 0.75 MI Bridge Replacement	0.1 MI 260100 7:95:41	Project Total Federal Aid Regional FA	0 0 0	265 208 0	0 0 0	0 0 0	265 208 0	---
20100 [NBIS: 260780] OBrien CRD FHWA Approved	**BROS-C071(H-25)--8J-71** WARBLER AVE: NW Cor Sec 33 S 0.75 MI Bridge Replacement	0.1 MI 260780 33:96:39	Project Total Federal Aid Regional FA	0 0 0	0 0 0	0 0 0	365 288 0	365 288 0	---
Osceola - 72									
20201 [NBIS: 038570] Osceola CRD FHWA Approved	**BRS-C072(VFW)--60-72** NORTHWEST BLVD: Over Polly Creek Bridge Replacement	0 MI 038570 12:99:42	Project Total Federal Aid Regional FA	0 0 0	250 200 0	0 0 0	0 0 0	250 200 0	---
Palo Alto - 74									
17686 [NBIS: 269160] Palo Alto CRD FHWA Approved	**BRS-C074(97)--60-74 DOT Letting: 12/15/2015** B55: 560 Ave E 0.74 MI Bridge Replacement	0 MI 269160 23:95N:31W	Project Total Federal Aid Regional FA	0 0 0	0 0 0	330 260 0	0 0 0	330 260 0	---
Sioux - 84									
25470 Rock Valley FHWA Approved	**BRS-6550(605)--60-84** In the City of Rock Valley, Elmwood Ave: Bridge replacement on Elmwood Ave. over Rock River Bridge Replacement	0 --- ---	Project Total Federal Aid Regional FA	1,800 1,000 0	0 0 0	0 0 0	0 0 0	1,800 1,000 0	40528

TPMS Sponsor Appr. Status	Project # Location Funding Program	Length FHWA# S:T:R		Pgm'd Amounts in 1000's FY14	FY15	FY16	FY17	Total	STIP#
Sioux - 84 (continued)									
12565 [NBIS: 313091] Sioux CRD FHWA Approved	**BROS-C084()--8J-84** 270th Street: NW of Rock Valley, IA Culvert Replacement	0 MI 313091 3:97:47	Project Total Federal Aid Regional FA	90 72 0	0 0 0	0 0 0	0 0 0	90 72 0	40323
17863 [NBIS: 312570] Sioux CRD FHWA Approved	**BROS-C084()--8J-84** INDIAN AVE: E of Hull, IA Bridge Replacement	0 MI 312570 31:97:44	Project Total Federal Aid Regional FA	110 88 0	0 0 0	0 0 0	0 0 0	110 88 0	40332
12560 [NBIS: 312720] Sioux CRD FHWA Approved	**BROS-C084()--5F-84** 290th Street: North of Hull, IA Bridge Replacement	0 MI 312720 15:97:45	Project Total Federal Aid Regional FA	422 338 0	0 0 0	0 0 0	0 0 0	422 338 0	40038
17860 [NBIS: 311690] Sioux CRD FHWA Approved	**BROS-C084()--5F-84** B30: NE of Sioux Center, IA Bridge Replacement	0 MI 311690 27:96:45	Project Total Federal Aid Regional FA	280 224 0	0 0 0	0 0 0	0 0 0	280 224 0	40108
17861 [NBIS: 310080] Sioux CRD FHWA Approved	**BROS-C084(148)--8J-84 DOT Letting: 03/18/2014** INDIAN AVE: NW of Orange City, IA Bridge Replacement	0 MI 310080 30:95:44	Project Total Federal Aid Regional FA	450 360 0	0 0 0	0 0 0	0 0 0	450 360 0	40109
19547 [NBIS: 310850] Sioux CRD FHWA Approved	**BROS-C084()--8J-84** B-46: NE of Hawarden Bridge Replacement	0 MI 310850 21:95:47	Project Total Federal Aid Regional FA	0 0 0	200 160 0	0 0 0	0 0 0	200 160 0	--
6081 [NBIS: 312930] Sioux CRD FHWA Approved	**BRS-6550(605)--60-84 DOT Letting: 02/17/2015** Elmwood Ave.: Near Rock Valley, IA Bridge Replacement	0 MI 312930 21:97:46	Project Total Federal Aid Regional FA	0 0 0	900 720 0	0 0 0	0 0 0	900 720 0	--
12558 [NBIS: 308730] Sioux CRD FHWA Approved	**BROS-C084()--5F-84** 470th Street (B58): Near Maurice, IA Bridge Replacement	0 MI 308730 17:94:45	Project Total Federal Aid Regional FA	0 0 0	450 360 0	0 0 0	0 0 0	450 360 0	--
8684 [NBIS: 010020] Sioux CRD FHWA Approved	**BROS-C084()--8J-84** 14th Street: East Edge of Rock Valley In S21-T97-R46 Bridge Replacement	0 MI 010020 21:97:46	Project Total Federal Aid Regional FA	0 0 0	0 0 0	180 144 0	0 0 0	180 144 0	--
17855 [NBIS: 311320] Sioux CRD FHWA Approved	**BROS-C084()--5F-84** B20: From SE of Hull, IA to Bridge Replacement	0 MI 311320 7:96:44	Project Total Federal Aid Regional FA	0 0 0	0 0 0	280 224 0	0 0 0	280 224 0	--
20567 [NBIS: 313350] Sioux CRD FHWA Approved	**BROS-C084()--5F-84** K24: SW of Rock Valley Bridge Replacement	0 MI 313350 36:97:47	Project Total Federal Aid Regional FA	0 0 0	0 0 0	150 120 0	0 0 0	150 120 0	--
7517 [NBIS: 309710] Sioux CRD FHWA Approved	**BROS-C084()--8J-84** 395th Street: Near Hospers Bridge Replacement	0 MI 309710 3:95:43	Project Total Federal Aid Regional FA	0 0 0	0 0 0	0 0 0	300 250 0	300 250 0	--

TPMS Sponsor Appr. Status	Project # Location Funding Program	Length FHWA# S:T:R		Pgm'd Amounts in 1000's FY14	FY15	FY16	FY17	Total	STIP#
NHPP - National Highway Performance Program									
Clay - 21									
25335 [NBIS: 20300]	**NHSX-018()--3H-21**	0	Project Total	15	0	0	1,150	1,165	[redacted]
DOT-D03-RPA03	US18: OCHEYEDAN RIVER 2.3 MI W OF CO RD M27	20300	Federal Aid	0	0	0	920	920	
FHWA Approved	Bridge Replacement,Right of Way	--	Regional FA	0	0	0	0	0	--
Dickinson - 30									
25229	**NHSX-071()--3H-30**	0 MI	Project Total	1,906	0	0	0	1,906	
DOT-D03-RPA03	US71: SPIRIT LAKE TO E JCT IA 9	--	Federal Aid	1,525	0	0	0	1,525	
FHWA Approved	Pavement Rehab	--	Regional FA	0	0	0	0	0	40442
25254	**NHSX-009()--3H-30**	0 MI	Project Total	2,560	0	0	0	2,560	
DOT-D03-RPA03	IA9: E JCT US 71 TO 0.5 MI E OF W JCT CO RD N25 (STATE SHARE)	--	Federal Aid	2,048	0	0	0	2,048	
FHWA Approved	Pavement Rehab	--	Regional FA	0	0	0	0	0	40456
TAP - Transportation Alternatives									
Buena Vista - 11									
17002	**STP-E-7422()--8V-11**	0.4 MI	Project Total	148	0	0	0	148	
Storm Lake	In the City of Storm Lake, North Lake Avenue: From Intersection of County Road C49 to South 2000'	--	Federal Aid	89	0	0	0	89	
FHWA Approved	Ped/Bike Miscellaneous	--	Regional FA	89	0	0	0	89	40090
18711	**STP-E-7422(616)--8V-11 DOT Letting: 02/18/2014**	0.45 MI	Project Total	173	0	0	0	173	
Storm Lake	In the City of Storm Lake, LAKE AVE: from intersection of W 10th Street north to Fourteenth	--	Federal Aid	104	0	0	0	104	
FHWA Approved	Ped/Bike Grade & Pave	0:0:0	Regional FA	104	0	0	0	104	40262
Clay - 21									
22167	**STP-E-7170()--8V-21**	2.49 MI	Project Total	0	0	249	0	249	
Spencer	In the City of Spencer, 18 th St.: From 10th Ave E, W to 18th Ave W, S to 11th St W	--	Federal Aid	0	0	136	0	136	
FHWA Approved	Ped/Bike Grade & Pave	0:0:0	Regional FA	0	0	136	0	136	--
25404	**STP-E-7170()--8V-21**	1.3	Project Total	0	0	0	379	379	
Spencer	[No Route]: Trail construction starting on railroad ROW commencing on 10th St. W, north to termination point 1.3 miles	--	Federal Aid	0	0	0	272	272	
FHWA Approved	Ped/Bike Grade & Pave	--	Regional FA	0	0	0	272	272	--
Dickinson - 30									
21119	**STP-ES-DCTB(44)--8I-30 DOT Letting: 04/15/2014**	0 MI	Project Total	851	0	0	0	851	
Dickinson County Trails Board	IANW RR: Railbanking of the IANW RR, section 2 & 3	--	Federal Aid	596	0	0	0	596	
FHWA Approved	Acquire Scenic/Hist	--	Regional FA	0	0	0	0	0	40248
22187	**STP-ES-DCTB(47)--8I-30 DOT Letting: 04/15/2014**	0 MI	Project Total	1,500	0	0	0	1,500	
Dickinson County Trails Board	IANW RR: IANW RR: Railbanking of the IANW RR, section 1	--	Federal Aid	750	0	0	0	750	
FHWA Approved	Acquire Scenic/Hist	--	Regional FA	0	0	0	0	0	40315

TPMS Sponsor Appr. Status	Project # Location Funding Program	Length FHWA# S:T:R		Pgm'd Amounts in 1000's FY14	FY15	FY16	FY17	Total	STIP#
Dickinson - 30 (continued)									
25467 Spirit Lake FHWA Approved	**SRTS-U-7185(602)--8U-30 DOT Letting: 04/15/2014** In the City of Spirit Lake, Hill Ave: Sidewalk along Hill Ave from 29th st to 36th St. Ped/Bike Grade & Pave	0 -- --	Project Total Federal Aid Regional FA	207 207 0	0 0 0	0 0 0	0 0 0	207 207 0	 40525
Emmet - 32									
21032 Estherville FHWA Approved	**STP-E-2417()--8V-32** Central Avenue: Trail follows along Des Moines River Corridor from 375th Ave south 1.02 miles Ped/Bike Grade & Pave	1.02 MI -- --	Project Total Federal Aid Regional FA	0 0 0	418 225 225	0 0 0	0 0 0	418 225 225	 --
Lyon - 60									
19916 [NBIS: 09990] Rock Rapids FHWA Approved	**STP-E-6542()--8V-60** In the City of Rock Rapids, N BOONE ST: North of Moon Creek along east side of Boone Street Ped/Bike Paving	0 MI 09990 0:0:0	Project Total Federal Aid Regional FA	299 197 197	0 0 0	0 0 0	0 0 0	299 197 197	 40191
Palo Alto - 74									
22168 Emmetsburg FHWA Approved	**STP-E-2395()--8V-74** In the City of Emmetsburg, COLLEGE DR: from int Lawler W then N to int with College Drive Ped/Bike Grade & Pave	0.39 MI -- 0:0:00	Project Total Federal Aid Regional FA	0 0 0	0 0 0	131 96 96	0 0 0	131 96 96	 --
Sioux - 84									
18713 Sioux CCB FHWA Approved	**STP-E-C084()--8V-84** OAK GROVE: from entrance of Oak Grove/Big Sioux Park 10560 lf throughout park Ped/Bike Grade & Pave	1.39 MI -- 12:95:48	Project Total Federal Aid Regional FA	430 249 249	0 0 0	0 0 0	0 0 0	430 249 249	 40555
19917 Sioux CCB FHWA Approved	**STP-E-C084()--8V-84** IA 10: Southwest of Hawarden, Iowa adjacent to Big Sioux River Ped/Bike Grade & Pave	1 MI -- --	Project Total Federal Aid Regional FA	189 125 125	0 0 0	0 0 0	0 0 0	189 125 125	 40192
17012 Sioux CRD FHWA Approved	**STP-E-C084()--8V-84** Oak Grove Recreation Trail - Phase I: From Hard Surface Park road South to Park Boundary Ped/Bike Grade & Pave	2 MI -- --	Project Total Federal Aid Regional FA	299 55 55	0 0 0	0 0 0	0 0 0	299 55 55	 40339
22166 Hawarden FHWA Approved	**STP-E-3345()--8V-84** In the City of Hawarden, 7TH ST: From Int of 7th and D west to connection to Big Sioux Recreation Area Trail Ped/Bike Grade & Pave	0.67 MI -- 0:0:00	Project Total Federal Aid Regional FA	0 0 0	189 119 119	0 0 0	0 0 0	189 119 119	 --

TPMS Sponsor Appr. Status	Project # Location Funding Program	Length FHWA# S:T:R		Pgm'd Amounts in 1000's FY14	FY15	FY16	FY17	Total	STIP#
Sioux - 84 (continued)									
22169 Sioux CCB FHWA Approved	**STP-E-C084()--8V-84** N/A: Bridge linking trails in Big Sioux Recreational Area Ped/Bike Structures	0 MI -- --	Project Total Federal Aid Regional FA	0 0 0	0 0 0	50 40 40	0 0 0	50 40 40	---
RTP - Recreational Trails Program									
Dickinson - 30									
25519 Dickinson County Trails Board FHWA Approved	**NRT-DCTB()--9G-30** IANW RR: Purchase of 6.7 miles of IANW RR ROW in Dickinson County and .7 miles of same ROW in Osceola County Ped/Bike ROW	7.4 MI -- --	Project Total Federal Aid Regional FA	382 306 0	0 0 0	0 0 0	0 0 0	382 306 0	40551
PRF - Primary Road Funds									
Dickinson - 30									
19742 DOT-D03-RPA03 FHWA Approved	**STPN-086()--2J-30** IA86: IA 9 TO JUST N OF MINNESOTA Erosion Control	4.4 -- --	Project Total Federal Aid Regional FA	400 0 0	0 0 0	0 0 0	0 0 0	400 0 0	---
Emmet - 32									
20816 [NBIS: 24260] DOT-D03-RPA03 FHWA Approved	**BRFN-004()--39-32** IA4: DITCH 2.5 MI N OF CO RD B14 Bridge Replacement,Right of Way	0 MI 24260 --	Project Total Federal Aid Regional FA	15 0 0	1,151 0 0	0 0 0	0 0 0	1,166 0 0	---
20817 [NBIS: 24250] DOT-D03-RPA03 FHWA Approved	**BRFN-004()--39-32** IA4: DITCH 1.6 MI N OF CO RD B14 Bridge Replacement,Right of Way	0 MI 24250 --	Project Total Federal Aid Regional FA	15 0 0	720 0 0	0 0 0	0 0 0	735 0 0	---
Lyon - 60									
21944 [NBIS: 34535] DOT-D03-RPA03 FHWA Approved	**BRFN-009()--39-60** IA9: MOON CREEK 0.5 MI E OF W JCTUS 75 Bridge Deck Overlay	0 MI 34535 --	Project Total Federal Aid Regional FA	0 0 0	308 0 0	0 0 0	0 0 0	308 0 0	---
21945 [NBIS: 34645] DOT-D03-RPA03 FHWA Approved	**BRFN-009()--39-60** IA9: ROCK RIVER 0.5 MI E OF E JCTUS 75 Bridge Deck Overlay	0 MI 34645 --	Project Total Federal Aid Regional FA	0 0 0	574 0 0	0 0 0	0 0 0	574 0 0	---
25348 [NBIS: 34601] DOT-D03-RPA03 FHWA Approved	**BRFN-009()--39-60** IA9: MUD CREEK 0.1 MI W OF CO RD K30 Bridge Deck Overlay	0 MI 34601 --	Project Total Federal Aid Regional FA	0 0 0	0 0 0	0 0 0	240 0 0	240 0 0	---
Sioux - 84									
20819 [NBIS: 48370] DOT-D03-RPA03 FHWA Approved	**BRFN-075()--39-84** US75: WEST FORK FLOYD RIVER 2.8 MIS OF CO RD B58 Bridge Deck Overlay	0 MI 48370 --	Project Total Federal Aid Regional FA	173 0 0	0 0 0	0 0 0	0 0 0	173 0 0	---

TPMS Sponsor Appr. Status	Project # Location Funding Program	Length FHWA# S:T:R		Pgm'd Amounts in 1000's FY14	FY15	FY16	FY17	Total	STIP#
Sioux - 84 (continued)									
20820 [NBIS: 48380] DOT-D03-RPA03 FHWA Approved	**BRFN-075()--39-84** US75: WEST FORK FLOYD RIVER 2.3 MIS OF CO RD B58 Bridge Deck Overlay	0 MI 48380 --	Project Total Federal Aid Regional FA	177 0 0	0 0 0	0 0 0	0 0 0	177 0 0	 --
21948 [NBIS: 48481] DOT-D03-RPA03 FHWA Approved	**BRFN-010()--39-84** IA10: DRY CREEK 0.9 MI E OF IA 12 Bridge Deck Overlay	0 MI 48481 --	Project Total Federal Aid Regional FA	0 0 0	363 0 0	0 0 0	0 0 0	363 0 0	 --
HSIP - Highway Safety Improvement Program									
Buena Vista - 11									
25231 DOT-D03-RPA03 FHWA Approved	**HSIP-071()--3L-11** US71: S JCT IA 7 TO IA 3 Pavement Widening	0 MI -- --	Project Total Federal Aid Regional FA	1,996 1,796 0	0 0 0	0 0 0	0 0 0	1,996 1,796 0	 40444

RPA 4 - Siouxland Regional Transportation Planning Association

1122 Pierce Street, P.O. Box 1077, Sioux City, IA 51102
Phone: 712-279-6286, Fax: 712-279-6920, www.simpco.org
Executive Director: Dwight Lang, Dwight@simpco.org
Transportation Director: Michelle Bostinelos, Mbostinelos@simpco.org

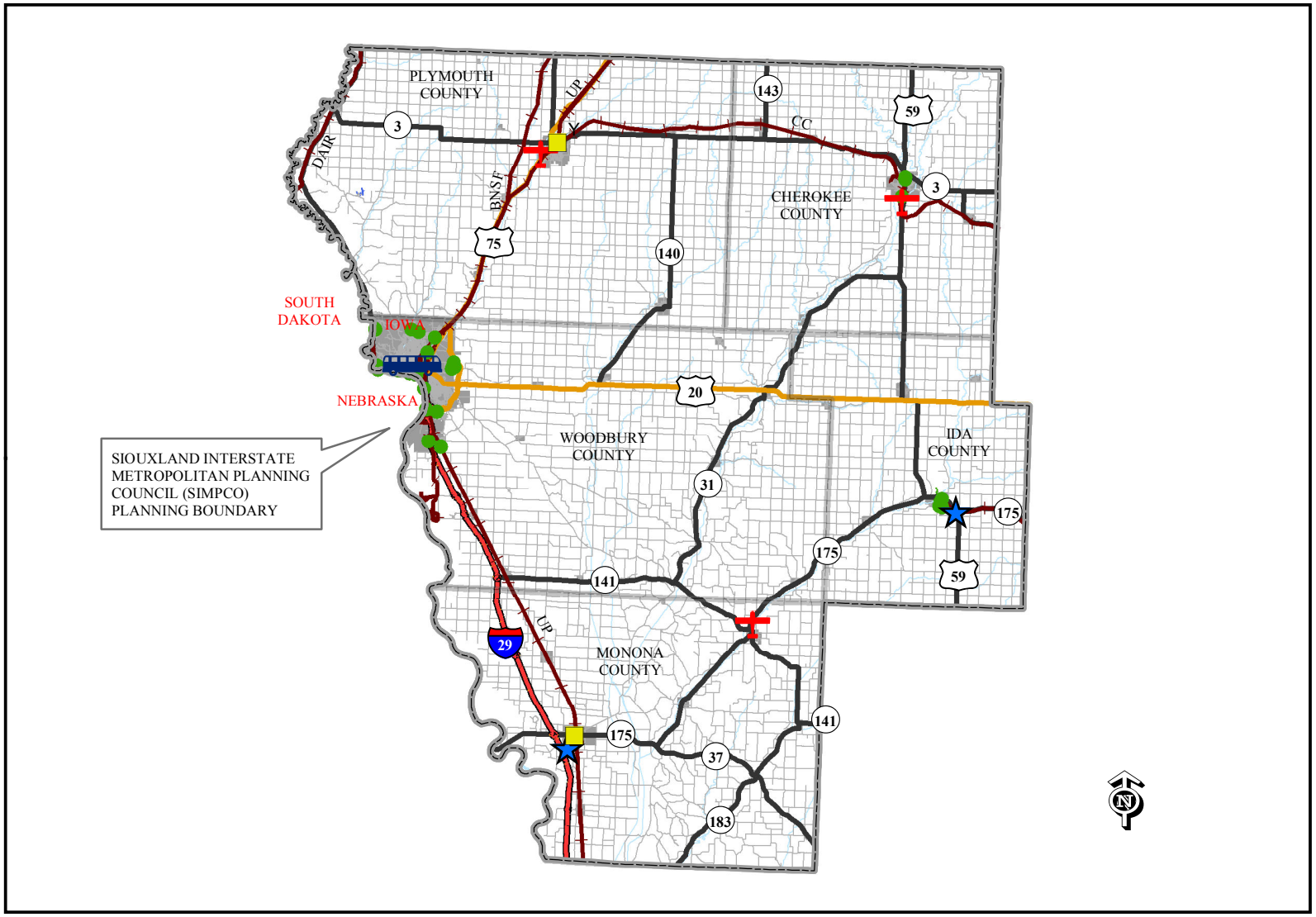

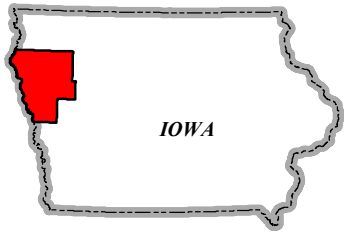

- Commercial Airport
- Enhanced Airport
- General Service Airport
- Basic Service Airport
- Basic II Service Airport
- Interstate
- National Highway System
- Primary Roads
- Local Roads
- Large Urban Transit
- Small Urban Transit
- Regional Transit
- Intercity Bus Stop
- Amtrak Station
- Rail
- Trails
- Lock/Dam
- MPO Boundary
- County Boundary
- Urban Area Boundary
- City Boundary

2014 Transportation Improvement Program

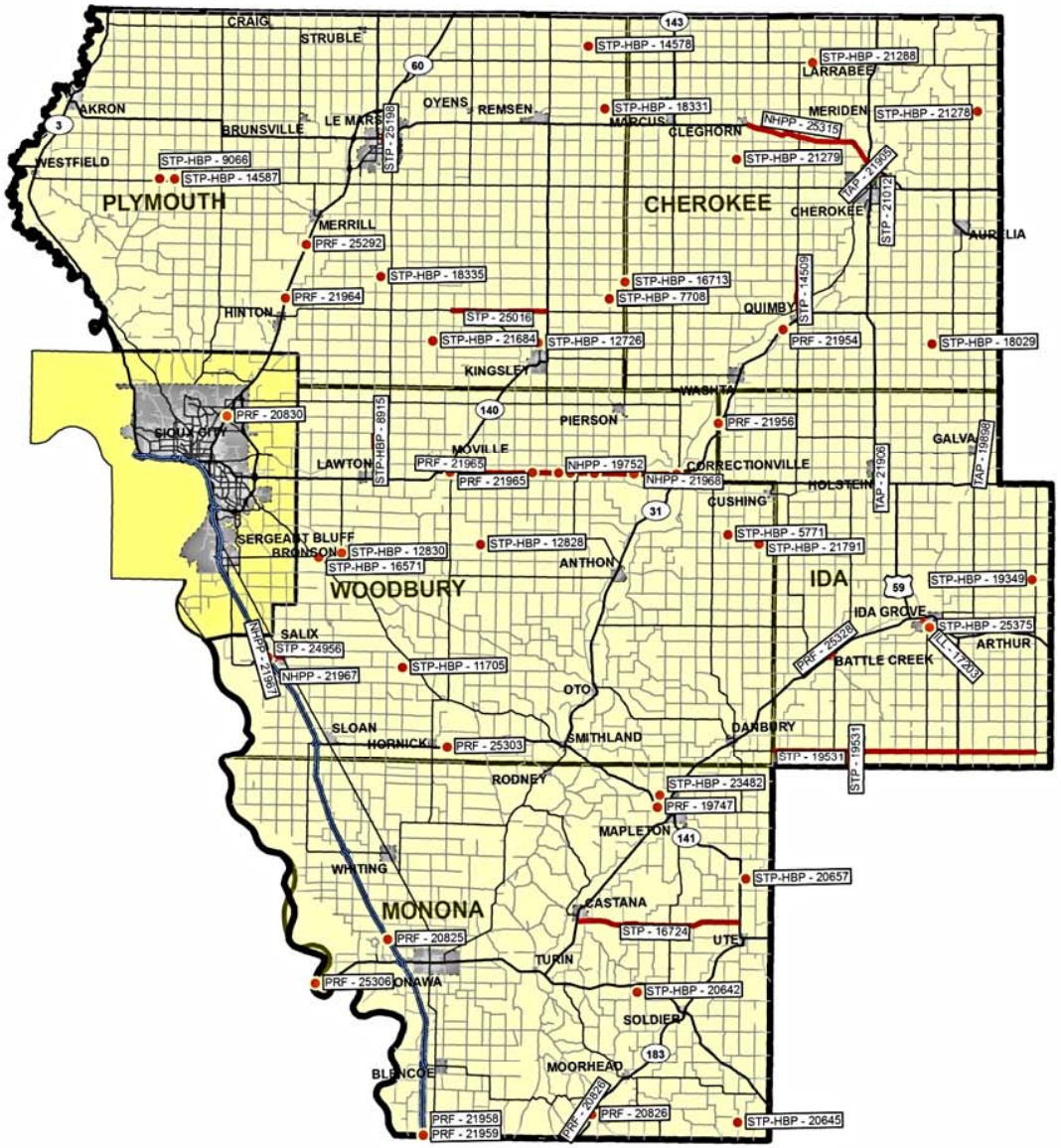

Map key:

- Bridge / Culvert project
- Road work
- Trail or Enhancement Work
- HBP-5771 Funding program ("HBP") and TPMS ID number ("5771")

To locate project in print listing:

1. Look under funding program i.e HBP, STP, TAP, etc.
2. Locate county in which project sits
3. Find the TPMS number - e.g. "20238"

RPA-04 - Siouxland Regional Transportation Planning Association

RPA-04
2014 - 2017 Transportation Improvement Program

TPMS Sponsor Appr. Status	Project # Location Funding Program	Length FHWA# S:T:R		Pgm'd Amounts in 1000's FY14	FY15	FY16	FY17	Total	STIP#
STP - Surface Transportation Program									
Region Wide - 00									
218	**RGPL-PA04(RTP)--ST-00**	0 MI	Project Total	54	55	56	56	221	
RPA-04	SIMPCO - RPA 4: RPA 4 FHWA PLANNING	--	Federal Aid	43	44	45	45	177	
FHWA Approved	Trans Planning	--	Regional FA	43	44	45	45	177	40004
21013	**RGTR-PA04()--ST-00**	0 MI	Project Total	0	0	86	0	86	
RPA-04	SRTS 1 176" LD wheelbase ADA: bus replacement	--	Federal Aid	0	0	69	0	69	
FHWA Approved	Transit Investments	--	Regional FA	0	0	69	0	69	--
21929	**RGTR-PA04(SRTS)--ST-0**	0 MI	Project Total	0	0	85	0	85	
RPA-04	SRTS Bus: 176" light duty bus with Cameras	--	Federal Aid	0	0	68	0	68	
FHWA Approved	Transit Investments	--	Regional FA	0	0	68	0	68	--
25199	**RGTR-()--ST-0**	0	Project Total	0	0	0	88	88	
RPA-04	Siouxland Regional Transit: 1 Transit Bus, LD 176" Wheelbase ADA compliant	--	Federal Aid	0	0	0	70	70	
FHWA Approved	Transit Investments	--	Regional FA	0	0	0	70	70	--
Cherokee - 18									
21012	**STP-U-1272()--70-18**	0.36 MI	Project Total	0	525	0	0	525	
Cherokee	In the City of Cherokee, N ROOSEVELT AVE: From Jefferies St to Indian St	--	Federal Aid	0	420	0	0	420	
FHWA Approved	Grade and Pave	0:0:0	Regional FA	0	420	0	0	420	--
14509	**STP-S-C018(C44)--5E-18**	4 MI	Project Total	0	0	3,700	0	3,700	
Cherokee CRD	L-51: From C-44West ,south to Quimby	--	Federal Aid	0	0	930	0	930	
FHWA Approved	Grade and Pave,Pave,Culvert Repair	--	Regional FA	0	0	930	0	930	--
Ida - 47									
19531	**STP-S-C047()--5E-47**	17.87 MI	Project Total	0	4,400	0	0	4,400	
Ida CRD	D54: From Woodbury Co Line to M-31	--	Federal Aid	0	1,500	0	0	1,500	
FHWA Approved	Pave	36:86:41	Regional FA	0	1,500	0	0	1,500	--
Monona - 67									
16724	**STP-S-C067(72)--5E-67 DOT Letting: 12/17/2013**	8 MI	Project Total	4,550	0	0	0	4,550	
Monona CRD	E34: From Jct. with Hwy 141 to Jct. with Hwy 175	--	Federal Aid	2,275	0	0	0	2,275	
FHWA Approved	Pave,Pavement Rehab	19:84:43	Regional FA	2,275	0	0	0	2,275	40084
Plymouth - 75									
25198	**STP-U-4257()--70-75**	0	Project Total	0	0	0	750	750	
Le Mars	In the City of Le Mars, Central Ave: From 3rd Street North to 3rd Street South	--	Federal Aid	0	0	0	284	284	
FHWA Approved	Pavement Rehab	--	Regional FA	0	0	0	284	284	--

TPMS Sponsor Appr. Status	Project # Location Funding Program	Length FHWA# S:T:R		Pgm'd Amounts in 1000's FY14	FY15	FY16	FY17	Total	STIP#
Plymouth - 75 (continued)									
25016	**STP-S-C075(124)--5E-75**	6.25 MI	Project Total	0	0	0	3,100	3,100	
Plymouth CRD	On C60 from Hwy 140 west 6.25 MI:	--	Federal Aid	0	0	0	1,600	1,600	
FHWA Approved	Pave	7:90:43	Regional FA	0	0	0	1,600	1,600	--
Woodbury - 97									
24956	**STP-S-C097(K25)--5E-97**	0.8	Project Total	0	0	625	0	625	
Woodbury CRD	POPLAR ST: From I-29 Interchange to K45 Intersection	--	Federal Aid	0	0	500	0	500	
FHWA Approved	Pavement Rehab	34:87:47	Regional FA	0	0	500	0	500	--
STP-HBP - Surface Transportation Program - Bridge Program									
Cherokee - 18									
21279 [NBIS: 109090]	**BROS-C018()--5F-18**	0.1 MI	Project Total	0	300	0	0	300	
Cherokee CRD	L-40: From 510'th street south 600 to Sheridan 72 bridge on L-40	109090	Federal Aid	0	240	0	0	240	
FHWA Approved	Bridge Replacement	20:92N:41W	Regional FA	0	0	0	0	0	--
21288 [NBIS: 109820]	**BRS-C018()--60-18**	0.1 MI	Project Total	0	900	0	0	900	
Cherokee CRD	C-16: L-51/C-16 intersection E 0.9 MI	109820	Federal Aid	0	720	0	0	720	
FHWA Approved	Bridge Replacement	24:93N:41W	Regional FA	0	0	0	0	0	--
18029 [NBIS: 107120]	**BROS-C018()--8J-18**	0 MI	Project Total	0	0	600	0	600	
Cherokee CRD	630TH ST: Over Maple River	107120	Federal Aid	0	0	480	0	480	
FHWA Approved	Bridge Replacement	20:90:39	Regional FA	0	0	0	0	0	--
Ida - 47									
19349 [NBIS: 185970]	**BROS-C047(50)--8J-47 DOT Letting: 12/17/2013**	0 MI	Project Total	375	0	0	0	375	
Ida CRD	220TH ST: M31 W 0.2 MI	185970	Federal Aid	300	0	0	0	300	
FHWA Approved	Bridge Replacement	2:87:39	Regional FA	0	0	0	0	0	40354
25375	**BROS-3650(604)--8J-47**	0	Project Total	1,000	0	0	0	1,000	
Ida Grove	In the City of Ida Grove, 5th Street: Badger Creek	--	Federal Aid	800	0	0	0	800	
FHWA Approved	Bridge Replacement	--	Regional FA	0	0	0	0	0	40484
Monona - 67									
20642 [NBIS: 250010]	**BROS-C067(M15-7)--8J-67**	0 MI	Project Total	0	400	0	0	400	
Monona CRD	245TH ST: Over Jordan Creek	250010	Federal Aid	0	320	0	0	320	
FHWA Approved	Bridge Replacement	15:83:43	Regional FA	0	0	0	0	0	--
20657 [NBIS: 250440]	**BROS-C067(K11-3)--8J-67**	0 MI	Project Total	0	0	300	0	300	
Monona CRD	170TH ST: Over Tributary to Soldier River	250440	Federal Aid	0	0	240	0	240	
FHWA Approved	Bridge Replacement	11:84:42	Regional FA	0	0	0	0	0	--
23482 [NBIS: 251281]	**BROS-C067(B14-1)--8J-67**	0 MI	Project Total	0	0	0	500	500	
Monona CRD	POPLAR AVE: Over LOCAL STREAM	251281	Federal Aid	0	0	0	400	400	
FHWA Approved	Bridge Replacement	14:85:43	Regional FA	0	0	0	0	0	--

TPMS Sponsor Appr. Status	Project # Location Funding Program	Length FHWA# S:T:R		Pgm'd Amounts in 1000's FY14	FY15	FY16	FY17	Total	STIP#
Monona - 67 (continued)									
20645 [NBIS: 249420] Monona CRD FHWA Approved	**BROS-C067(S27-4)--8J-67** TEAK AVE: Over South Willow Creek Bridge Replacement	0 MI 249420 27:82:42	Project Total Federal Aid Regional FA	0 0 0	0 0 0	0 0 0	720 576 0	720 576 0	---
Plymouth - 75									
16713 [NBIS: 108660] Plymouth CRD FHWA Approved	**BROS-C018(65)--8J-75** A Ave: 0.80 miles north of 600th Street NW corner of Section 31, Township 91 N., Range 42 West Bridge Replacement	0.125 MI 108660 31:91:42	Project Total Federal Aid Regional FA	285 228 0	0 0 0	0 0 0	0 0 0	285 228 0	40401
9066 [NBIS: 275450] Plymouth CRD FHWA Approved	**BROS-C075(135)--8J-75 DOT Letting: 02/18/2014** On Evergreen Ave, West Side Sec 30-92-47: Over Bull Run Bridge Replacement	0.11 MI 275450 30:92:47	Project Total Federal Aid Regional FA	50 40 0	375 300 0	0 0 0	0 0 0	425 340 0	40331
14578 [NBIS: 276040] Plymouth CRD FHWA Approved	**BROS-C075(136)--8J-75 DOT Letting: 02/18/2014** On 120th Street Between Sec 10/15-93-43: Over DEEP CREEK Bridge Replacement	0.125 MI 276040 10/15:93:43	Project Total Federal Aid Regional FA	40 32 0	335 268 0	0 0 0	0 0 0	375 300 0	40340
14587 [NBIS: 275440] Plymouth CRD FHWA Approved	**BROS-C075(272908)--8J-75** On Fawn Ave between Sec 29/30-92-47: Over BULL RUN Bridge Replacement	0.125 MI 275440 29-30:92:47	Project Total Federal Aid Regional FA	0 0 0	425 340 0	0 0 0	0 0 0	425 340 0	---
18331 [NBIS: 273900] Plymouth CRD FHWA Approved	**BROS-C075(230260)--8J-75** On 160TH ST on North Line Sec 2-92-43: Over BIG WHISKEY CREEK Bridge New	0 MI 273900 2:92:43	Project Total Federal Aid Regional FA	0 0 0	315 252 0	0 0 0	0 0 0	315 252 0	---
12726 [NBIS: 270650] Plymouth CRD FHWA Approved	**BRS-C075(031950)--60-75** On C-66 in Sec 19-90-43: Over West Fork Little Sioux River Bridge Replacement	0.11 MI 270650 19:90:43	Project Total Federal Aid Regional FA	0 0 0	0 0 0	800 640 0	0 0 0	800 640 0	---
18335 [NBIS: 273180] Plymouth CRD FHWA Approved	**BROS-C075(153330)--8J-75** On 270th St between Sec 28/33-91-45: Over Whiskey Creek Bridge New	0 MI 273180 28/33:91:45	Project Total Federal Aid Regional FA	0 0 0	0 0 0	350 280 0	0 0 0	350 280 0	---
21684 [NBIS: 271470] Plymouth CRD FHWA Approved	**BROS-C075(052470)--8J-75** On 310TH ST between Sec 13/24-90-45: Over MUDDY CREEK Bridge Replacement	0.1 MI 271470 24:90:45	Project Total Federal Aid Regional FA	0 0 0	0 0 0	0 0 0	370 296 0	370 296 0	---
7708 [NBIS: 270460] Plymouth CRD FHWA Approved	**BROS-C075(030102)--8J-75** On Tamarack Ave between Sec 1/2-90-43: Over West Fork Little Sioux River Bridge Replacement	0.2 MI 270460 1:90:43	Project Total Federal Aid Regional FA	0 0 0	0 0 0	0 0 0	700 560 0	700 560 0	---

TPMS Sponsor Appr. Status	Project # Location Funding Program	Length FHWA# S:T:R		Pgm'd Amounts in 1000's FY14	FY15	FY16	FY17	Total	STIP#
Woodbury - 97									
5771 [NBIS: 352930] Woodbury CRD FHWA Approved	**BROS-C097(105)--8J-97 DOT Letting: 09/16/2014** Story Ave.: From 190th Street to 200th Street Bridge Replacement	0.1 MI 352930 22:88:42	Project Total Federal Aid Regional FA	320 256 0	0 0 0	0 0 0	0 0 0	320 256 0	40393
11705 [NBIS: 350950] Woodbury CRD FHWA Approved	**BROS-C097(120)--5F-97 DOT Letting: 05/20/2014** D53: From SEC 6-86-45 to GARRETSON CREEK Bridge Replacement	0 MI 350950 6:86:45	Project Total Federal Aid Regional FA	400 320 0	0 0 0	0 0 0	0 0 0	400 320 0	40385
12830 [NBIS: 354290] Woodbury CRD FHWA Approved	**BRS-0867(602)--60-97 DOT Letting: 03/18/2014** D-38: From Bronson Blacktop to Eastland Ave. Bridge Replacement	0.1 MI 354290 29:88:46	Project Total Federal Aid Regional FA	1,250 1,000 0	0 0 0	0 0 0	0 0 0	1,250 1,000 0	40367
8915 [NBIS: 355144] Woodbury CRD FHWA Approved	**BROS-C097(D214)--5F-97 DOT Letting: 02/17/2015** K-49: From 130th Street to 140th Street Bridge Replacement	0 MI 355144 21:89:45	Project Total Federal Aid Regional FA	400 320 0	0 0 0	0 0 0	0 0 0	400 320 0	40341
16571 [NBIS: 053500] Woodbury CRD FHWA Approved	**BROS-C097(112)--5F-97 DOT Letting: 08/18/2015** D-25: Over Big Whiskey Creek Bridge Replacement	0.1 MI 053500 31:88:46	Project Total Federal Aid Regional FA	0 0 0	600 480 0	0 0 0	0 0 0	600 480 0	--
12828 [NBIS: 353810] Woodbury CRD FHWA Approved	**BROS-C097(H181)--5F-97** K-67: From 185th St. to 210th St. Bridge Replacement	0.1 MI 353810 24:88:45	Project Total Federal Aid Regional FA	0 0 0	0 0 0	400 320 0	0 0 0	400 320 0	--
21791 [NBIS: 353010] Woodbury CRD FHWA Approved	**BROS-C097(L275)--5F-97** L43: From 190th Street to 200th Street Bridge Replacement	0.1 MI 353010 24:88:42	Project Total Federal Aid Regional FA	0 0 0	0 0 0	0 0 0	500 400 0	500 400 0	--
NHPP - National Highway Performance Program									
Cherokee - 18									
25315 DOT-D03-RPA04 FHWA Approved	**NHSX-003()--3H-18** IA3: CLEGHORN TO 0.3 MI E OF US 59 Pavement Rehab	0 MI -- --	Project Total Federal Aid Regional FA	5,953 4,762 0	0 0 0	0 0 0	0 0 0	5,953 4,762 0	40468
Woodbury - 97									
21968 DOT-D03-RPA04 FHWA Approved	**NHSX-020()--3H-97** US20: IN CORRECTIONVILLE Grade and Pave,Right of Way	0.7 MI -- --	Project Total Federal Aid Regional FA	600 0 0	10,015 8,012 0	0 0 0	0 0 0	10,615 8,012 0	--
19752 [NBIS: X] DOT-D03-RPA04 FHWA Approved	**NHSX-020()--3H-97** US20: E OF MOVILLE TO W OF CORRECTIONVILLE Pave,Bridge New,Grading	11.5 X --	Project Total Federal Aid Regional FA	44,117 35,294 0	400 0 0	18,009 14,407 0	21,402 17,122 0	83,928 66,823 0	40179
DOT NOTE: Demo IA090 and IA235									
21967 [NBIS: 53650] DOT-D03-RPA04 FHWA Approved	**IM-029()--13-97** I-29: CO RD K25 INTERCHANGE (SALIX)6.4 MI N OF IA 141 Grade and Pave,Bridge Replacement,Right of Way	0 53650 --	Project Total Federal Aid Regional FA	0 0 0	800 0 0	7,317 6,585 0	0 0 0	8,117 6,585 0	AC --
SYSTEM NOTE: CANDIDATE FOR ADVANCED CONSTRUCTION									

TPMS Sponsor Appr. Status	Project # Location Funding Program	Length FHWA# S:T:R		Pgm'd Amounts in 1000's FY14	FY15	FY16	FY17	Total	STIP#
TAP - Transportation Alternatives									
Cherokee - 18									
21905	**STP-E-1272()--8V-18**	0 MI	Project Total	0	148	0	0	148	
Cherokee	In the City of Cherokee, Rail to Trail: E. Bluff St to Jeffries St along abandoned railway corridor from the CN Railroad	--	Federal Aid	0	96	0	0	96	
FHWA Approved	Ped/Bike Grade & Pave	--	Regional FA	0	96	0	0	96	--
Ida - 47									
19898	**STP-E-2805(601)--8V-47 DOT Letting: 02/18/2014**	0 MI	Project Total	137	0	0	0	137	
Galva	Galva Trail: Phase 1: around middle school connecting to the City Park Trail. Phase 2: from D15 to Liberty Garden in South View Addition	--	Federal Aid	105	0	0	0	105	
FHWA Approved	Ped/Bike Grade & Pave	--	Regional FA	105	0	0	0	105	40189
21906	**STP-E-3515()--8V-47**	0 MI	Project Total	0	0	0	436	436	
Holstein	In the City of Holstein, Holstein Trial Project Phase II: Link existing trail to VT Industries	--	Federal Aid	0	0	0	251	251	
FHWA Approved	Ped/Bike Grade & Pave	--	Regional FA	0	0	0	251	251	--
Plymouth - 75									
17003	**STP-E-4257(621)--8V-75 DOT Letting: 01/22/2014**	0.4 MI	Project Total	250	0	0	0	250	
Le Mars	In the City of Le Mars, North ROW Iowa 3: Following Hwy 3 from east Floyd River to 16th Ave NW	--	Federal Aid	160	0	0	0	160	
FHWA Approved	Ped/Bike Grade & Pave,Ped/Bike Structures	--	Regional FA	160	0	0	0	160	40091
PRF - Primary Road Funds									
Cherokee - 18									
21954 [NBIS: 19510]	**BRFN-031()--39-18**	0 MI	Project Total	0	642	0	0	642	
DOT-D03-RPA04	IA31: FOUR MILE CREEK 1.1 MI S OF CO RD L51	19510	Federal Aid	0	0	0	0	0	
FHWA Approved	Bridge Replacement	--	Regional FA	0	0	0	0	0	--
Ida - 47									
25328	**BRFN-175()--39-47**	0 MI	Project Total	1,760	0	0	0	1,760	
DOT-D03-RPA04	IA175: IN BATTLE CREEK FROM WALNUT ST TO CHESTNUT ST	--	Federal Aid	0	0	0	0	0	
FHWA Approved	Grade and Pave,Right of Way	--	Regional FA	0	0	0	0	0	--
21956 [NBIS: 29171]	**BRFN-031()--39-47**	0 MI	Project Total	0	172	0	0	172	
DOT-D03-RPA04	IA31: STREAM 5.3 MI N OF IA 20	29171	Federal Aid	0	0	0	0	0	
FHWA Approved	Bridge Deck Overlay	--	Regional FA	0	0	0	0	0	--
Monona - 67									
19747 [NBIS: 36740]	**BRFN-141()--39-67**	0 MI	Project Total	2,558	0	0	0	2,558	
DOT-D03-RPA04	IA141: SIMMONS CREEK 0.8 MI W OF IA175	36740	Federal Aid	0	0	0	0	0	
FHWA Approved	Bridge Replacement	--	Regional FA	0	0	0	0	0	--
20826 [NBIS: 37130]	**BRFN-183()--39-67**	0 MI	Project Total	15	1,354	0	0	1,369	
DOT-D03-RPA04	IA183: STREAM 3.1 MI S OF CO RD E54	37130	Federal Aid	0	0	0	0	0	
FHWA Approved	Bridge Replacement,Right of Way	--	Regional FA	0	0	0	0	0	--

TPMS Sponsor Appr. Status	Project # Location Funding Program	Length FHWA# S:T:R		Pgm'd Amounts in 1000's FY14	FY15	FY16	FY17	Total	STIP#
Monona - 67 (continued)									
20825 [NBIS: 37310] DOT-D03-RPA04 FHWA Approved	**IMN-029()--0E-67** I-29: CO RD K42 OVER I-29 1.7 MI NOF IA 175 Bridge Deck Overlay	0 MI 37310 --	Project Total Federal Aid Regional FA	0 0 0	431 0 0	0 0 0	0 0 0	431 0 0	 --
25306 [NBIS: 36810] DOT-D03-RPA04 FHWA Approved	**BRFN-175()--39-67** IA175: MISSOURI RIVER E OF DECATUR NE (STATE SHARE) Bridge Painting,Bridge Washing	0 MI 36810 --	Project Total Federal Aid Regional FA	0 0 0	2,745 0 0	22 0 0	22 0 0	2,789 0 0	 --
21958 [NBIS: 28410] DOT-D03-RPA04 FHWA Approved	**IMN-029()--0E-67** I-29: ABANDONED RR 5.1 MI N OF CO RD F20 (NB) Bridge Deck Overlay	0 MI 28410 --	Project Total Federal Aid Regional FA	0 0 0	0 0 0	348 0 0	0 0 0	348 0 0	 --
21959 [NBIS: 28420] DOT-D03-RPA04 FHWA Approved	**IMN-029()--0E-67** I-29: ABANDONED RR 5.1 MI N OF CO RD F20 (SB) Bridge Deck Overlay	0 MI 28420 --	Project Total Federal Aid Regional FA	0 0 0	0 0 0	348 0 0	0 0 0	348 0 0	 --
Plymouth - 75									
21964 [NBIS: 39400] DOT-D03-RPA04 FHWA Approved	**BRFN-075()--39-75** US75: DITCH 1.0 MI N OF CO RD C60 (NB) Bridge Replacement,Ditch Improvement	0 39400 --	Project Total Federal Aid Regional FA	245 0 0	0 0 0	0 0 0	0 0 0	245 0 0	 --
25522 DOT-D03-RPA04 FHWA Approved	**BRFN-075()--39-75** US75: DITCH 1.0 MI N OF CO RD C60 (SB) Bridge Replacement	0 -- --	Project Total Federal Aid Regional FA	165 0 0	0 0 0	0 0 0	0 0 0	165 0 0	 --
21962 [NBIS: 39800] DOT-D03-RPA04 FHWA Approved	**BRFN-003()--39-75** IA3: DITCH 2.6 MI W OF CO RD K42 Bridge Replacement,Right of Way	0 39800 --	Project Total Federal Aid Regional FA	0 0 0	0 0 0	503 0 0	0 0 0	503 0 0	 --
25292 [NBIS: 39550] DOT-D03-RPA04 FHWA Approved	**BRFN-075()--39-75** US75: DRY CREEK 3.4 MI N OF CO RD C60 (SB) Bridge Deck Overlay	0 MI 39550 --	Project Total Federal Aid Regional FA	0 0 0	0 0 0	0 0 0	250 0 0	250 0 0	 --
Woodbury - 97									
20830 [NBIS: 53060] DOT-D03-RPA04 FHWA Approved	**BRFN-376()--39-97** IA376: FLOYD RIVER 1.1 MI S OF CO RDD12 IN SIOUX CITY Bridge Deck Overlay	0 MI 53060 --	Project Total Federal Aid Regional FA	744 0 0	0 0 0	0 0 0	0 0 0	744 0 0	 --
21965 DOT-D03-RPA04 FHWA Approved	**BRFN-020()--39-97** US20: WEST FORK LITTLE SIOUX RIVER0.1 MI W OF IA 140 (EB) Right of Way	0 MI -- --	Project Total Federal Aid Regional FA	0 0 0	15 0 0	0 0 0	0 0 0	15 0 0	 --
25303 [NBIS: 53270] DOT-D03-RPA04 FHWA Approved	**BRFN-141()--39-97** IA141: WEST BRANCH LITTLE SIOUX 0.8MI E OF CO RD K64 Bridge Deck Overlay	0 MI 53270 --	Project Total Federal Aid Regional FA	0 0 0	0 0 0	0 0 0	370 0 0	370 0 0	 --

TPMS Sponsor Appr. Status	Project # Location Funding Program	Length FHWA# S:T:R		Pgm'd Amounts in 1000's FY14	FY15	FY16	FY17	Total	STIP#
ILL - Illustrative Regional Project									
Ida - 47									
17203	**ILL-3650(WACS)--93-47**	5 MI	Project Total	5,000	0	0	0	5,000	
Ida Grove	In the City of Ida Grove, 1st Street: From 2nd St to IA 175	--	Federal Aid	0	0	0	0	0	
FHWA Approved	Grade and Pave	--	Regional FA	0	0	0	0	0	--
FM - Farm-to-Market Funds									
Cherokee - 18									
21278 [NBIS: 108680]	**FM-C018(68)--55-18 DOT Letting: 12/17/2013**	0.1 MI	Project Total	0	200	0	0	200	
Cherokee CRD	C-25: M-10 E 0.6 MI	108680	Federal Aid	0	160	0	0	160	
FHWA Approved	Bridge Replacement	2:92N:39W	Regional FA	0	0	0	0	0	--

RPA 5 - MIDAS Council of Governments

602 1st Avenue South, Fort Dodge, IA 50501-4604
Phone: 515-576-7183, Fax: 515-576-7184,
Executive Director: Cliff Weldon, cweldon@midascog.net
Transportation Planner: Shirley Helgevold, shelgevold@midascog.net

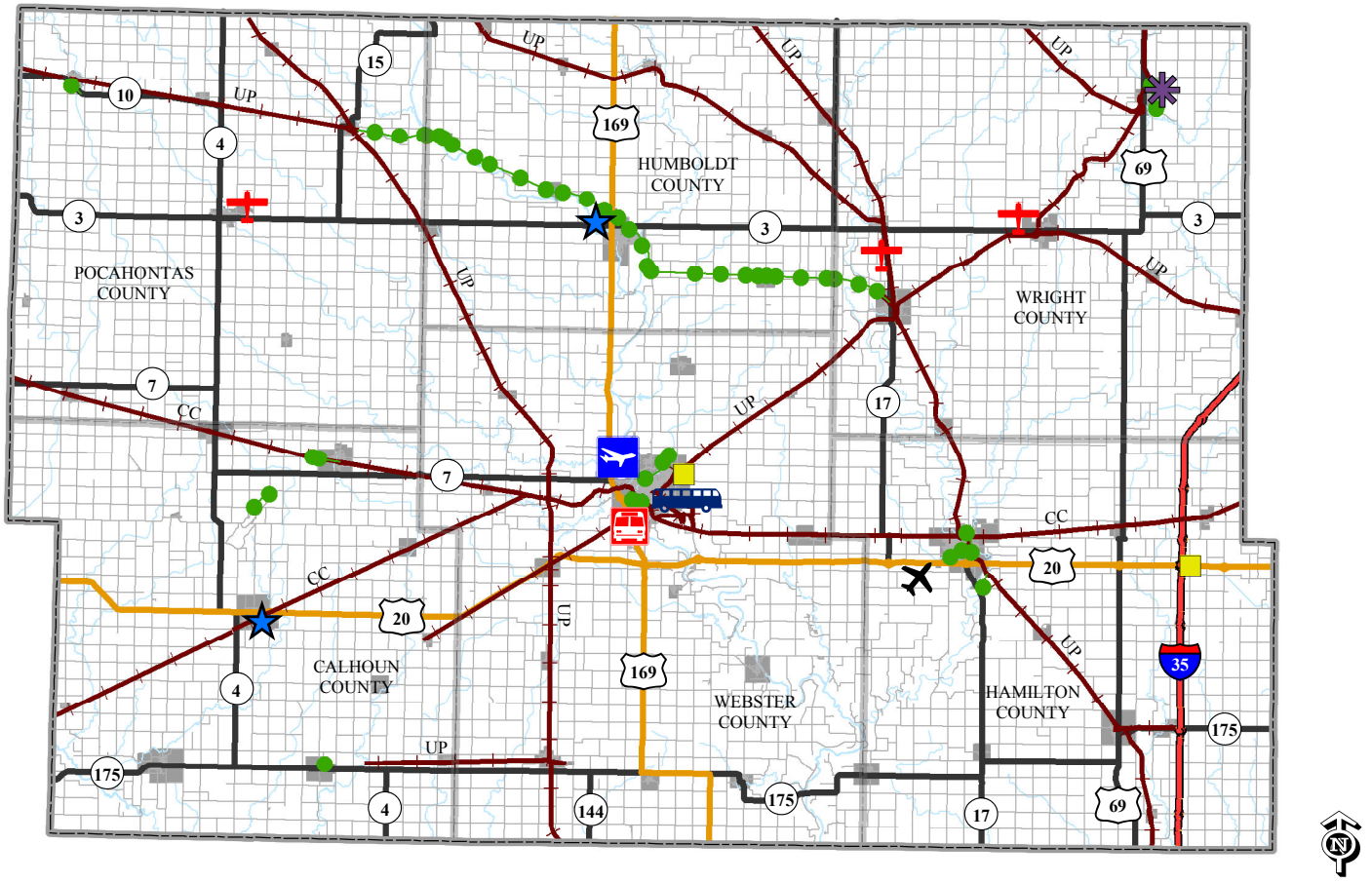

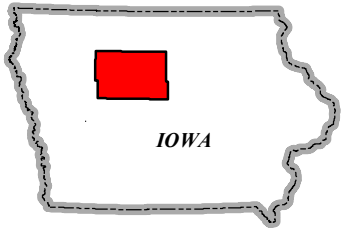

- Commercial Airport
- Enhanced Airport
- General Service Airport
- Basic Service Airport
- Basic II Service Airport
- Interstate
- National Highway System
- Primary Roads
- Local Roads
- Large Urban Transit
- Small Urban Transit
- Regional Transit
- Intercity Bus Stop
- Amtrak Station
- Rail
- Trails
- Lock/Dam
- MPO Boundary
- County Boundary
- Urban Area Boundary
- City Boundary

2014 Transportation Improvement Program

Map key:

- Bridge / Culvert project
- Road work
- Trail or Enhancement Work
- HBP-5771 Funding program ("HBP") and TPMS ID number ("5771")

To locate project in print listing:

1. Look under funding program i.e HBP, STP, TAP, etc.
2. Locate county in which project sits
3. Find the TPMS number - e.g. "20238"

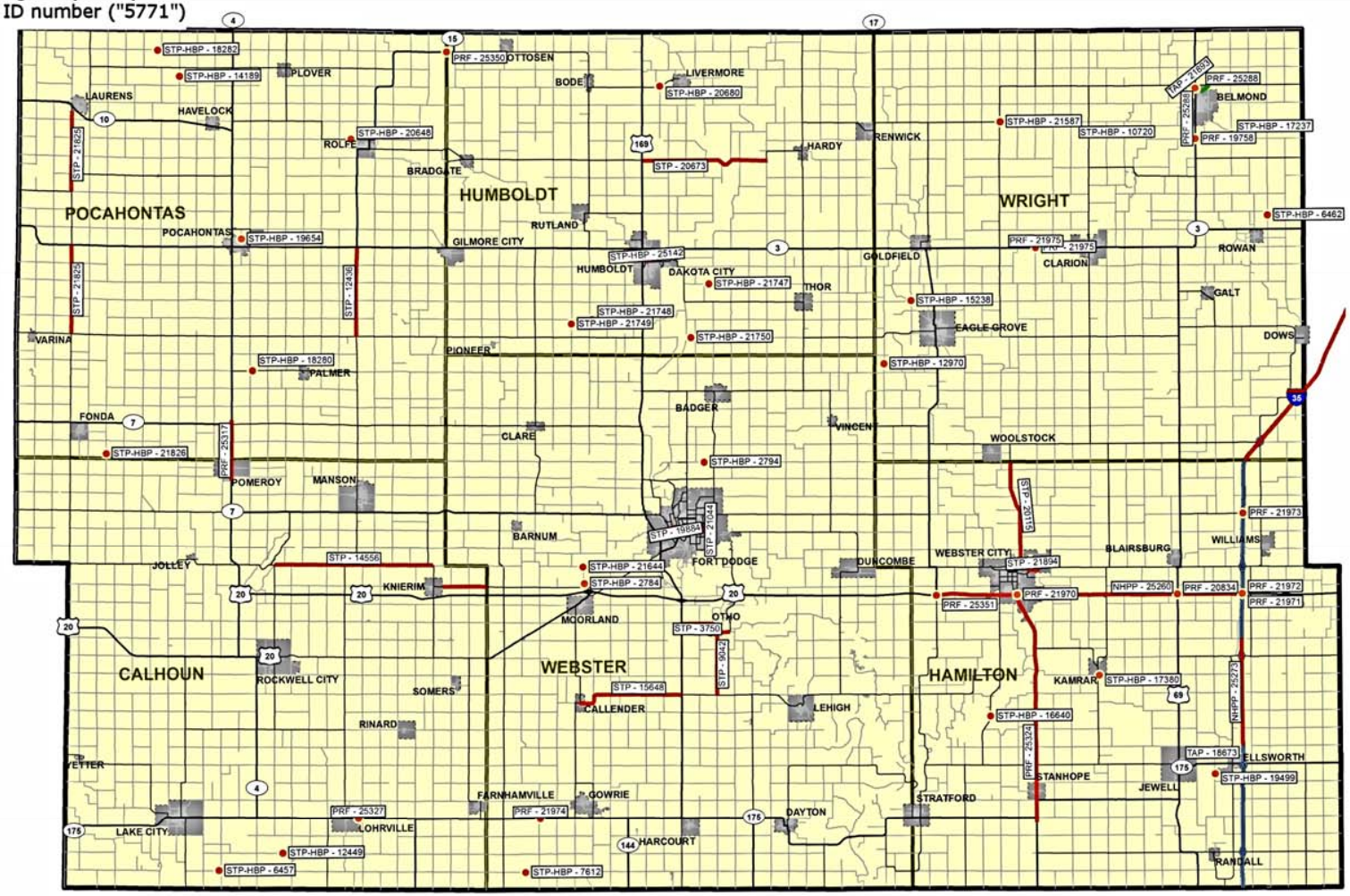

RPA-05 - MIDAS Council of Governments

RPA-05
2014 - 2017 Transportation Improvement Program

TPMS Sponsor Appr. Status	Project # Location Funding Program	Length FHWA# S:T:R		Pgm'd Amounts in 1000's FY14	FY15	FY16	FY17	Total	STIP#
STP - Surface Transportation Program									
Region Wide - 00									
280	**RGPL-PA05(RTP)--ST-00**	0 MI	Project Total	0	39	39	39	117	
RPA-05	MIDAS - RPA 5: RPA 5 TRANSPORTATION PLANNING	--	Federal Aid	0	31	31	31	93	
FHWA Approved	Trans Planning	--	Regional FA	0	31	31	31	93	--
Calhoun - 13									
14556	**STP-S-C013()--5E-13**	12 MI	Project Total	0	2,742	0	0	2,742	
Calhoun CRD	D26: D26- From N57 East 12 Miles to Webster Co. Line.	--	Federal Aid	0	1,500	0	0	1,500	
FHWA Approved	Pavement Rehab	6:88:32	Regional FA	0	1,500	0	0	1,500	--
Hamilton - 40									
20115	**STP-S-C040()--5E-40**	6.02 MI	Project Total	0	2,100	0	0	2,100	
Hamilton CRD	R33: From D-25 to Wright County Line	--	Federal Aid	0	1,000	0	0	1,000	
FHWA Approved	Pavement Rehab	8:89:25	Regional FA	0	1,000	0	0	1,000	--
21894	**STP-U-8212()--70-40**	1 MI	Project Total	0	0	1,128	0	1,128	
Webster City	In the City of Webster City, East Second Street: From Lyons Creek to All Cultures Equal Building	--	Federal Aid	0	0	902	0	902	
FHWA Approved	Pavement Rehab/Widen	--	Regional FA	0	0	902	0	902	--
Humboldt - 46									
20673	**STP-S-C046()--5E-46**	7.17 MI	Project Total	0	0	1,330	0	1,330	
Humboldt CRD	C26: From Iowa Highway 169 to P63 (States Avenue)	--	Federal Aid	0	0	1,000	0	1,000	
FHWA Approved	Pave	9:92N:28W	Regional FA	0	0	1,000	0	1,000	--
Pocahontas - 76									
12436	**STP-S-C076(68)--5E-76 DOT Letting: 10/21/2014**	5 MI	Project Total	1,940	0	0	0	1,940	
Pocahontas CRD	N-65: From C49 to IA3	--	Federal Aid	1,300	0	0	0	1,300	
FHWA Approved	Pavement Rehab	--	Regional FA	1,300	0	0	0	1,300	40520
21825	**STP-S-C076()--5E-76**	9.5 MI	Project Total	0	0	0	3,242	3,242	
Pocahontas CRD	N28: From C-49 to Laurens	--	Federal Aid	0	0	0	1,500	1,500	
FHWA Approved	Pavement Rehab/Widen	27:93:34	Regional FA	0	0	0	1,500	1,500	--
Webster - 94									
19884	**STP-U-2690(619)--70-94 DOT Letting: 12/17/2013**	0 MI	Project Total	2,473	0	0	0	2,473	
Fort Dodge	In the City of Fort Dodge, 1st Ave N: From N 3rd Street to N 7th Street	--	Federal Aid	1,695	0	0	0	1,695	
FHWA Approved	Pave	--	Regional FA	1,695	0	0	0	1,695	40185
15648	**STP-S-C094(101)--5E-94 DOT Letting: 01/22/2014**	6.2 MI	Project Total	1,470	0	0	0	1,470	
Webster CRD	Route D43: From Route P33 in Callender to Hwy 169	--	Federal Aid	700	0	0	0	700	
FHWA Approved	Pavement Rehab	--	Regional FA	700	0	0	0	700	40559

TPMS Sponsor Appr. Status	Project # Location Funding Program	Length FHWA# S:T:R		Pgm'd Amounts in 1000's FY14	FY15	FY16	FY17	Total	STIP#
Webster - 94 (continued)									
21044 Fort Dodge FHWA Approved	**STP-U-2690()--70-94** In the City of Fort Dodge, S 29TH ST: From 1st Ave S to 5th Ave S Pavement Rehab	0.28 MI -- 0:0:0	Project Total Federal Aid Regional FA	0 0 0	2,811 1,500 1,500	0 0 0	0 0 0	2,811 1,500 1,500	---
3750 Webster CRD FHWA Approved	**STP-S-C094(D33)--5E-94** Route D33: From HWY 169 to P-59 Pave	3.3 MI -- --	Project Total Federal Aid Regional FA	0 0 0	0 0 0	0 0 0	875 700 700	875 700 700	---
9042 Webster CRD FHWA Approved	**STP-S-C094(P59s)--5E-94** Route P59: From D43 to D33 Pavement Rehab	3.5 MI -- .:.:.	Project Total Federal Aid Regional FA	0 0 0	0 0 0	0 0 0	925 740 740	925 740 740	---
STP-HBP - Surface Transportation Program - Bridge Program									
Calhoun - 13									
12449 [NBIS: 090510] Calhoun CRD FHWA Approved	**BROS-C013(78)--8J-13 DOT Letting: 12/21/2021** 380th Street NE: Over Purgatory Creek Bridge Replacement	0.3 MI 090510 30:86:32	Project Total Federal Aid Regional FA	380 304 0	0 0 0	0 0 0	0 0 0	380 304 0	40318
6457 [NBIS: 090610] Calhoun CRD FHWA Approved	**BROS-C013(CA-33E)--5F-13** D-68: From NE Corner to 1/2 mile West Bridge Replacement	0.5 MI 090610 33:86:33	Project Total Federal Aid Regional FA	0 0 0	0 0 0	360 288 0	0 0 0	360 288 0	---
Hamilton - 40									
19499 [NBIS: 171380] Hamilton CRD FHWA Approved	**BROS-C040(82)--8J-40 DOT Letting: 01/21/2015** TOLLMAN AVE: Over Skunk River Bridge Replacement	0 MI 171380 36:87:24	Project Total Federal Aid Regional FA	0 0 0	425 340 0	0 0 0	0 0 0	425 340 0	---
16640 [NBIS: 171531] Hamilton CRD FHWA Approved	**BHS-C040(83)--63-40 DOT Letting: 05/20/2014** R27: Over Boone River Bridge Deck Overlay	0.07 MI 171531 14:87:26	Project Total Federal Aid Regional FA	0 0 0	175 140 0	0 0 0	0 0 0	175 140 0	---
17380 [NBIS: 171400] Hamilton CRD FHWA Approved	**BRS-C040(77)--60-40 DOT Letting: 01/21/2015** 280th Steet: East of Kamrar 4-Way Bridge Replacement	0.06 MI 171400 2:87:25	Project Total Federal Aid Regional FA	0 0 0	225 180 0	0 0 0	0 0 0	225 180 0	---
Humboldt - 46									
25142 [NBIS: 006140] Humboldt FHWA Approved	**BRM-3595(608)--8N-46 DOT Letting: 02/18/2014** In the City of Humbolt, Sumner Avenue: West Branch Des Moines River Bridge Replacement	0 006140 --	Project Total Federal Aid Regional FA	2,318 1,000 0	0 0 0	0 0 0	0 0 0	2,318 1,000 0	40413
20680 [NBIS: 185320] Humboldt CRD FHWA Approved	**BROS-C046(57)--8J-46 DOT Letting: 03/18/2014** MONTANA AVE: SE Corner Section 13, Delana Twp Bridge Replacement	0 MI 185320 13:93N:29W	Project Total Federal Aid Regional FA	370 292 0	0 0 0	0 0 0	0 0 0	370 292 0	40368

TPMS Sponsor Appr. Status	Project # Location Funding Program	Length FHWA# S:T:R		Pgm'd Amounts in 1000's FY14	FY15	FY16	FY17	Total	STIP#
Humboldt - 46 (continued)									
21747 [NBIS: 184300] Humboldt CRD FHWA Approved	**BROS-C046()--8J-46** 240th Street: NW cor E 0.7 MI Bridge Replacement	0 MI 184300 16:91N:28W	Project Total Federal Aid Regional FA	0 0 0	84 64 0	0 0 0	0 0 0	84 64 0	--
21748 [NBIS: 184530] Humboldt CRD FHWA Approved	**BROS-C046()--8J-46** 260th Street: NW cor E 0.1 MI Bridge Replacement	0 MI 184530 28:91N:29W	Project Total Federal Aid Regional FA	0 0 0	125 96 0	0 0 0	0 0 0	125 96 0	--
21749 [NBIS: 184560] Humboldt CRD FHWA Approved	**BROS-C046()--8J-46** Hawaii Avenue: NW cor S 0.3 MI Bridge Replacement	0 MI 184560 29:91N:29W	Project Total Federal Aid Regional FA	0 0 0	0 0 0	105 80 0	0 0 0	105 80 0	--
21750 [NBIS: 184420] Humboldt CRD FHWA Approved	**BROS-C046()--8J-46** 270th Street: NW cor E 0.8 MI Bridge Replacement	0 MI 184420 32:91N:28W	Project Total Federal Aid Regional FA	0 0 0	0 0 0	0 0 0	225 180 0	225 180 0	--
Pocahontas - 76									
14189 [NBIS: 280300] Pocahontas CRD FHWA Approved	**BROS-C076(63)--8J-76 DOT Letting: 04/15/2014** 190th Ave.: 15/16 Cummins NW cor. 15-93-33 Bridge Replacement	0 MI 280300 15:93:33	Project Total Federal Aid Regional FA	233 184 0	0 0 0	0 0 0	0 0 0	233 184 0	40049
18280 [NBIS: 040340] Pocahontas CRD FHWA Approved	**BRS-C076(66)--60-76 DOT Letting: 05/20/2014** C-56: Over DD 22 Bridge Replacement	0 MI 040340 8:90:32	Project Total Federal Aid Regional FA	365 288 0	0 0 0	0 0 0	0 0 0	365 288 0	40493
20648 [NBIS: 279230] Pocahontas CRD FHWA Approved	**BRS-C076(67)--60-76 DOT Letting: 06/17/2014** C26: Over Pilot Creek Bridge Replacement	5 MI 279230 31:93:31	Project Total Federal Aid Regional FA	0 0 0	360 280 0	0 0 0	0 0 0	360 280 0	--
18282 [NBIS: 280230] Pocahontas CRD FHWA Approved	**BROS-C076()--8J-76** N/A: Over North Branch Lizard Creek Bridge Replacement	0 MI 280230 8:93:33	Project Total Federal Aid Regional FA	0 0 0	229 180 0	0 0 0	0 0 0	229 180 0	--
19654 [NBIS: 09605] Pocahontas CRD FHWA Approved	**BROS-C076()--8J-76** N MAIN ST: Over Lizard Creek (DD 53) Bridge Replacement	0.1 MI 09605 31:92:32	Project Total Federal Aid Regional FA	0 0 0	0 0 0	205 160 0	0 0 0	205 160 0	--
21826 [NBIS: 278390] Pocahontas CRD FHWA Approved	**BROS-C076(35/36Ce)--5F-76** N33: Over DD #29 Bridge Replacement	0 MI 278390 36:90:34	Project Total Federal Aid Regional FA	0 0 0	0 0 0	0 0 0	130 100 0	130 100 0	--
Webster - 94									
7612 [NBIS: 341840] Webster CRD FHWA Approved	**BROS-C094(102)--5F-94 DOT Letting: 06/17/2014** 390th St.: Over West Buttrick Creek Bridge Replacement	0 MI 341840 33:86:30	Project Total Federal Aid Regional FA	300 240 0	0 0 0	0 0 0	0 0 0	300 240 0	40564
2784 [NBIS: 342810] Webster CRD FHWA Approved	**BROS-C094(50)--5F-94 DOT Letting: 06/17/2014** George Avenue: Over South Lizard Creek Bridge Replacement	0 MI 342810 1:88:30	Project Total Federal Aid Regional FA	0 0 0	300 240 0	0 0 0	0 0 0	300 240 0	--

TPMS Sponsor Appr. Status	Project # Location Funding Program	Length FHWA# S:T:R		Pgm'd Amounts in 1000's FY14	FY15	FY16	FY17	Total	STIP#
Webster - 94 (continued)									
2794 [NBIS: 343190] Webster CRD FHWA Approved	**BROS-2690(621)--8J-94 DOT Letting: 12/16/2014** 160th St: Over Soldier Creek Bridge Replacement	0 MI 343190 4:89:28	Project Total Federal Aid Regional FA	0 0 0	0 0 0	300 240 0	0 0 0	300 240 0	--
21644 [NBIS: 342800] Webster CRD FHWA Approved	**BROS-C094(800141)--5F-94** P33: Over UP RR Bridge Replacement	0 MI 342800 1:88:30	Project Total Federal Aid Regional FA	0 0 0	0 0 0	0 0 0	500 400 0	500 400 0	--
Wright - 99									
10720 [NBIS: 359080] Wright CRD FHWA Approved	**BROS-C099(73)--5F-99 DOT Letting: 02/18/2014** C-26: Over Eagle Creek Bridge Replacement	0 MI 359080 36:93:25	Project Total Federal Aid Regional FA	310 248 0	0 0 0	0 0 0	0 0 0	310 248 0	40352
12970 [NBIS: 356980] Wright CRD FHWA Approved	**BROS-C099(72)--8J-99 DOT Letting: 02/18/2014** Baxter Avenue: Over Drainage Ditch 11-13 Bridge Replacement	0 MI 356980 29:90:26	Project Total Federal Aid Regional FA	125 100 0	0 0 0	0 0 0	0 0 0	125 100 0	40284
15238 [NBIS: 357790] Wright CRD FHWA Approved	**BROS-C099()--5F-99** Calhoun Avenue: Over Bridge Replacement	0.1 MI 357790 16:91:26	Project Total Federal Aid Regional FA	0 0 0	175 140 0	0 0 0	0 0 0	175 140 0	--
17237 [NBIS: 358740] Wright CRD FHWA Approved	**BROS-C099()--5F-99** R-65: Over Luicks Creek Bridge Replacement	0 MI 358740 32:93:23	Project Total Federal Aid Regional FA	0 0 0	215 172 0	0 0 0	0 0 0	215 172 0	--
6462 [NBIS: 358120] Wright CRD FHWA Approved	**BROS-C099(39)--8J-99 Canceled** WASHINGTON AVEN: Over Drainage Ditch Bridge Replacement	0 MI 358120 26:92:23	Project Total Federal Aid Regional FA	0 0 0	0 0 0	125 100 0	0 0 0	125 100 0	--
PA NOTE: This project is not cancelled.									
21587 [NBIS: 359010] Wright CRD FHWA Approved	**BROS-C099()--5F-99** 150th: Over West Otter Creek Bridge Replacement	0.5 MI 359010 32:93:25	Project Total Federal Aid Regional FA	0 0 0	0 0 0	0 0 0	300 240 0	300 240 0	--
NHPP - National Highway Performance Program									
Wright - 99									
25316 DOT-D02-RPA05 FHWA Approved	**NHSX-003()--3H-99** IA3: GOLDFIELD TO ECL OF CLARION Pavement Rehab	0 -- --	Project Total Federal Aid Regional FA	5,485 4,488 500	0 0 0	0 0 0	0 0 0	5,485 4,488 500	40469
TAP - Transportation Alternatives									
Hamilton - 40									
18673 Hamilton CCB FHWA Approved	**STP-E-C040(079)--8V-40 DOT Letting: 04/15/2014** Trail Bridge: Construct a bridge crossing DD71 Bridge New	0 MI -- --	Project Total Federal Aid Regional FA	178 140 140	0 0 0	0 0 0	0 0 0	178 140 140	40123

TPMS Sponsor Appr. Status	Project # Location Funding Program	Length FHWA# S:T:R		Pgm'd Amounts in 1000's FY14	FY15	FY16	FY17	Total	STIP#
Wright - 99									
21893 Wright CCB FHWA Approved	**STP-E-C099()--8V-99** Prairie Lands Trail: From Franklin Grove Trail in Belmond to County Road C20 Ped/Bike Structures	1 MI -- --	Project Total Federal Aid Regional FA	0 0 0	201 140 140	0 0 0	0 0 0	201 140 140	 --
RTP - Recreational Trails Program									
Region Wide - 00									
25455 Fort Dodge FHWA Approved	**NRT-2690(091)--9G-0** In the City of Fort Dodge, Gypsum City OHV: Gypsum City Off-Highway Vehicle Park Miscellaneous	0 -- --	Project Total Federal Aid Regional FA	301 301 0	0 0 0	0 0 0	0 0 0	301 301 0	 40523
PRF - Primary Road Funds									
Calhoun - 13									
25317 DOT-D03-RPA05 FHWA Approved	**STPN-004()--2J-13** IA4: SCL OF POMEROY TO 0.2 MI N OFN JCT IA 7 Pavement Rehab/Widen	0 MI -- --	Project Total Federal Aid Regional FA	1,700 0 0	0 0 0	0 0 0	0 0 0	1,700 0 0	 --
25327 DOT-D03-RPA05 FHWA Approved	**BRFN-175()--39-13** IA175: E OF LOHRVILLE Culvert Replacement,Right of Way	0 MI -- --	Project Total Federal Aid Regional FA	15 0 0	50 0 0	0 0 0	0 0 0	65 0 0	 --
Hamilton - 40									
20834 [NBIS: 26430] DOT-D01-RPA05 FHWA Approved	**BRFN-069()--39-40** US69: US 20 Bridge Deck Overlay	0 MI 26430 --	Project Total Federal Aid Regional FA	318 0 0	0 0 0	0 0 0	0 0 0	318 0 0	 --
21970 [NBIS: 26465] DOT-D01-RPA05 FHWA Approved	**BRFN-017()--39-40** IA17: E JCT US 20 Bridge Deck Overlay	0 MI 26465 --	Project Total Federal Aid Regional FA	0 0 0	301 0 0	0 0 0	0 0 0	301 0 0	 --
21973 [NBIS: 602555] DOT-D01-RPA05 FHWA Approved	**BRFN-035()--39-40** I-35: CO RD D20 3.0 MI S OF WRIGHTCO Bridge Deck Overlay	0 MI 602555 --	Project Total Federal Aid Regional FA	0 0 0	0 0 0	325 0 0	0 0 0	325 0 0	 --
21971 [NBIS: 26640] DOT-D01-RPA05 FHWA Approved	**BRFN-020()--39-40** US20: I-35 (EB) Bridge Deck Overlay	0 MI 26640 --	Project Total Federal Aid Regional FA	0 0 0	0 0 0	470 0 0	0 0 0	470 0 0	 --
21972 [NBIS: 26650] DOT-D01-RPA05 FHWA Approved	**BRFN-020()--39-40** US20: I-35 (WB) Bridge Deck Overlay	0 MI 26650 --	Project Total Federal Aid Regional FA	0 0 0	0 0 0	470 0 0	0 0 0	470 0 0	 --
25351 [NBIS: 603670] DOT-D01-RPA05 FHWA Approved	**BRFN-017()--39-40** IA17: W JCT US 20 Bridge Deck Overlay	0 MI 603670 --	Project Total Federal Aid Regional FA	0 0 0	0 0 0	0 0 0	413 0 0	413 0 0	 --

TPMS Sponsor Appr. Status	Project # Location Funding Program	Length FHWA# S:T:R		Pgm'd Amounts in 1000's FY14	FY15	FY16	FY17	Total	STIP#
Humboldt - 46									
25350 [NBIS: 29020]	**BRFN-015()--39-46**	0 MI	Project Total	15	0	0	2,383	2,398	C
DOT-D02-RPA05	IA15: WEST FORK DES MOINES RIVER 0.4 MI W OF CO RD P19	29020	Federal Aid	0	0	0	0	0	
FHWA Approved	Bridge Replacement,Right of Way	--	Regional FA	0	0	0	0	0	--
Webster - 94									
21974 [NBIS: 52360]	**BRFN-175()--39-94**	0 MI	Project Total	0	15	552	0	567	
DOT-D01-RPA05	IA175: WEST BUTTRICK CREEK 2.1 MI EOF CO RD P29	52360	Federal Aid	0	0	0	0	0	
FHWA Approved	Bridge Replacement,Right of Way	--	Regional FA	0	0	0	0	0	--
Wright - 99									
11713	**IMN-035()--0E-99**	0 MI	Project Total	550	550	550	550	2,200	
DOT-D02-RPA05	I-35: WRIGHT-FRANKLIN-CERRO GORDO-WORTH CO	--	Federal Aid	0	0	0	0	0	
FHWA Approved	Patching	--	Regional FA	0	0	0	0	0	--
19758 [NBIS: 54300]	**BRFN-069()--39-99**	0 MI	Project Total	3,187	0	0	0	3,187	
DOT-D02-RPA05	US69: IOWA RIVER 5.3 MI N OF IA 3	54300	Federal Aid	0	0	0	0	0	
FHWA Approved	Bridge Replacement,Wetland Mitigation	31:93:23	Regional FA	0	0	0	0	0	--
21975 [NBIS: 54370]	**BRFN-003()--39-99**	0	Project Total	0	15	679	0	694	
DOT-D02-RPA05	IA3: EAST EAGLE CREEK 2.9 MI W OFCO RD R38	54370	Federal Aid	0	0	0	0	0	
FHWA Approved	Bridge Replacement,Right of Way	--	Regional FA	0	0	0	0	0	--
25288	**STPN-069()--2J-99**	0 MI	Project Total	0	0	0	15	15	
DOT-D02-RPA05	US69: IOWA RIVER AT S JCT CO RD C20	--	Federal Aid	0	0	0	0	0	
FHWA Approved	Right of Way	--	Regional FA	0	0	0	0	0	--

RPA 6 - Region Six Planning Commission
903 East Main Street, Suite A, Marshalltown, IA 50158-4911
Phone: 641-752-0717, Fax: 641-752-9857, www.region6planning.org
Executive Director: Marty Wymore, mwymore@region6planning.org
Planner: Donna Sampson, dsampson@region6planning.org

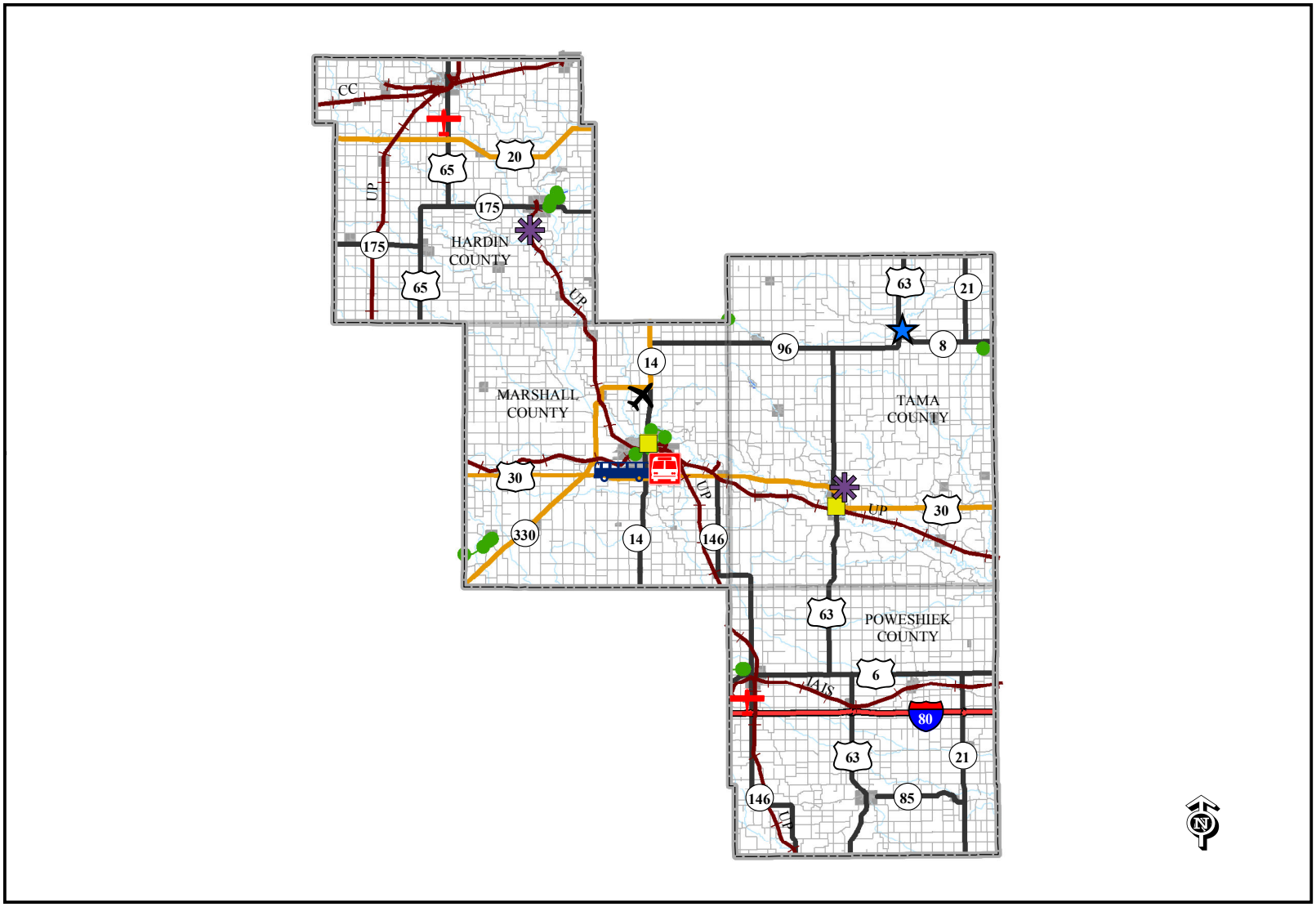

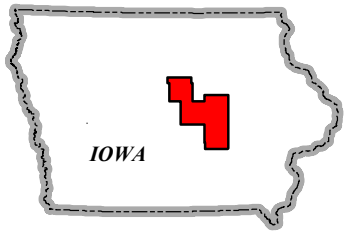

- Commercial Airport
- Enhanced Airport
- General Service Airport
- Basic Service Airport
- Basic II Service Airport
- Interstate
- National Highway System
- Primary Roads
- Local Roads
- Large Urban Transit
- Small Urban Transit
- Regional Transit
- Intercity Bus Stop
- Amtrak Station
- Rail
- Trails
- Lock/Dam
- MPO Boundary
- County Boundary
- Urban Area Boundary
- City Boundary

2014 Transportation Improvement Program

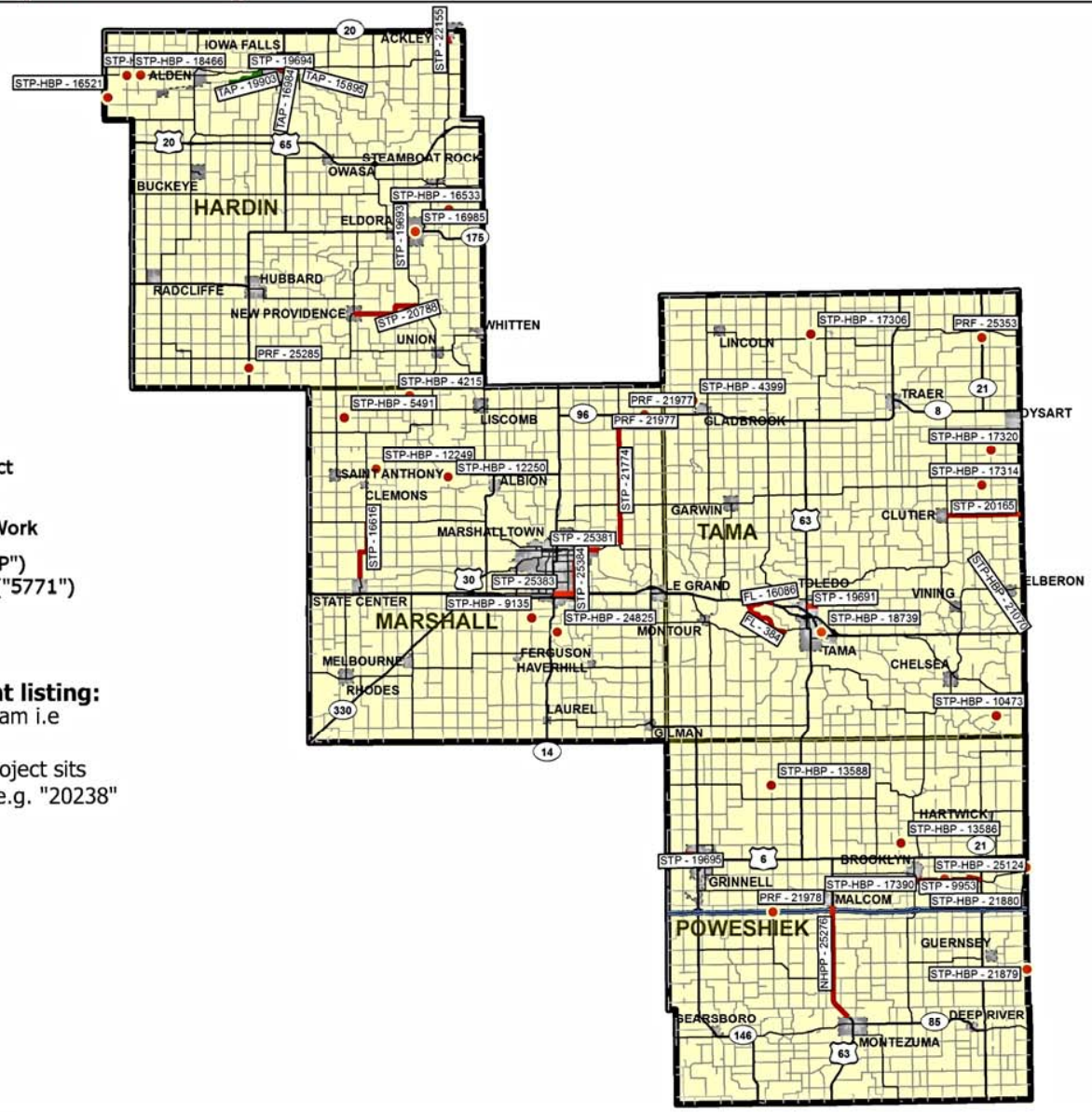

Map key:

- Bridge / Culvert project
- Road work
- Trail or Enhancement Work
- HBP-5771 Funding program ("HBP") and TPMS ID number ("5771")

To locate project in print listing:

1. Look under funding program i.e HBP, STP, TAP, etc.
2. Locate county in which project sits
3. Find the TPMS number - e.g. "20238"

RPA-06 - Region Six Planning Commission

RPA-06
2014 - 2017 Transportation Improvement Program

TPMS Sponsor Appr. Status	Project # Location Funding Program	Length FHWA# S:T:R		Pgm'd Amounts in 1000's FY14	FY15	FY16	FY17	Total	STIP#
STP - Surface Transportation Program									
Region Wide - 00									
319	**RGPL-PA06(RTP)--ST-00**	0 MI	Project Total	25	25	25	25	100	
RPA-06	RSPC - RPA 6: RPA 6 TRANSPORTATION PLANNING	--	Federal Aid	20	20	20	20	80	
FHWA Approved	Trans Planning	--	Regional FA	20	20	20	20	80	40005
21030	**RGTR-PA06()--ST-00**	0 MI	Project Total	0	74	0	0	74	
RPA-06	PeopleRides: NA	--	Federal Aid	0	59	0	0	59	
FHWA Approved		--	Regional FA	0	59	0	0	59	--
Hardin - 42									
16985	**STP-175-8(35)--2C-42 DOT Letting: 03/18/2014**	0.15 MI	Project Total	255	0	0	0	255	
Eldora	In the City of Eldora, IA-175: 6th street culvert under Hwy 175	--	Federal Aid	100	0	0	0	100	
FHWA Approved	Culvert Replacement	--	Regional FA	100	0	0	0	100	40088
19693	**STP-U-2280()--70-42 DOT Letting: 09/16/2014**	0.35 MI	Project Total	700	0	0	0	700	
Eldora	In the City of Eldora, WASHINGTON ST: From 15th Ave to 20th Ave	--	Federal Aid	100	0	0	0	100	
FHWA Approved	Pavement Rehab	0:0:0	Regional FA	100	0	0	0	100	40173
19694	**STP-U-3720()--70-42**	0.5 MI	Project Total	1,726	0	0	0	1,726	
Iowa Falls	In the City of Iowa Falls, WASHINGTON AVE: From Iowa River to Talbott St	--	Federal Aid	100	0	0	0	100	
FHWA Approved	Pavement Rehab	0:0:0	Regional FA	100	0	0	0	100	40174
25191	**STP-U-3720()--27-42**	0	Project Total	0	525	0	0	525	
Iowa Falls	In the City of Iowa Falls, Washington Ave: Washington Ave Bridge E 0.4 to Oak Street	--	Federal Aid	0	400	0	0	400	
FHWA Approved	Pavement Rehab	--	Regional FA	0	400	0	0	400	--
22155	**STP-U-0015()--70-42**	5 MI	Project Total	0	0	727	0	727	
Ackley	In the City of Ackley, Butler Street: From 10th Avneue to 3rd Avenue	--	Federal Aid	0	0	100	0	100	
FHWA Approved	Pavement Rehab	--	Regional FA	0	0	100	0	100	--
20788	**STP-S-C042()--5E-42**	5 MI	Project Total	0	0	1,375	0	1,375	
Hardin CRD	D55: From S55 to S62	--	Federal Aid	0	0	800	0	800	
FHWA Approved	Pavement Rehab	--	Regional FA	0	0	800	0	800	--
Marshall - 64									
16616	**STP-S-C064(119)--5E-64 DOT Letting: 03/17/2015**	4.5 MI	Project Total	1,050	0	0	0	1,050	
Marshall CRD	S52: From STATE CENTER, N to E29 (190TH ST)	--	Federal Aid	600	0	0	0	600	
FHWA Approved	Pave	--	Regional FA	600	0	0	0	600	40409

TPMS Sponsor Appr. Status	Project # Location Funding Program	Length FHWA# S:T:R		Pgm'd Amounts in 1000's FY14	FY15	FY16	FY17	Total	STIP#
Marshall - 64 (continued)									
25381 Marshalltown FHWA Approved	**STP-U-4797()--70-64** In the City of Marshalltown, E. Main Street Road: From 18th Ave to 1.5 mi east Pavement Rehab	1.5 MI -- --	Project Total Federal Aid Regional FA	0 0 0	375 300 300	0 0 0	0 0 0	375 300 300	---
25383 Marshalltown FHWA Approved	**STP-U-4797()--70-64** In the City of Marshalltown, Iowa Ave East: From S. Center St. to 18th Avenue Pavement Rehab	1.4 MI -- --	Project Total Federal Aid Regional FA	0 0 0	350 280 280	0 0 0	0 0 0	350 280 280	---
25384 Marshalltown FHWA Approved	**STP-U-4797()--70-64** In the City of Marshalltown, S. 18th Ave: From E. Anson St to Hwy 30 Pavement Rehab	2.4 MI -- --	Project Total Federal Aid Regional FA	0 0 0	250 200 200	0 0 0	0 0 0	250 200 200	---
21774 Marshall CRD FHWA Approved	**STP-S-C064()--5E-64** T29: From IA Hwy 96 to East Main St RD Pave	8.61 MI -- 22:85:17	Project Total Federal Aid Regional FA	0 0 0	0 0 0	1,980 480 480	0 0 0	1,980 480 480	---
Poweshiek - 79									
19695 Grinnell FHWA Approved	**STP-U-3127()--70-79** In the City of Grinnell, 8TH AVE: From West St (Hwy 146) to Sunset St Pavement Rehab	0.54 MI -- 0:0:0	Project Total Federal Aid Regional FA	530 260 260	0 0 0	0 0 0	0 0 0	530 260 260	40175
9953 Poweshiek CRD FHWA Approved	**STP-S-C079(F29 E)--5E-79** F-29: From V18 to IA 21 Pave	4.5 MI -- 23:80:14	Project Total Federal Aid Regional FA	0 0 0	2,000 1,000 1,000	0 0 0	0 0 0	2,000 1,000 1,000	---
Tama - 86									
19691 Toledo FHWA Approved	**STP-U-7692()--70-86** In the City of Toledo, ROSS ST: From US 63 to K Ave Pavement Rehab	0.76 MI -- 0:0:0	Project Total Federal Aid Regional FA	383 300 300	0 0 0	0 0 0	0 0 0	383 300 300	40172
20165 Tama CRD FHWA Approved	**STP-S-C086()--5E-86** E36: From U Ave. to Hwy 21 Pave	5.93 MI -- 22:84:13	Project Total Federal Aid Regional FA	0 0 0	0 0 0	1,500 1,000 1,000	0 0 0	1,500 1,000 1,000	---
STP-HBP - Surface Transportation Program - Bridge Program									
Hardin - 42									
16529 [NBIS: 176340] Hardin CRD FHWA Approved	**BRS-C042(72)--60-42 DOT Letting: 12/17/2013** D25: D Ave. E 0.25 MI Bridge Replacement	0 MI 176340 35:89:22	Project Total Federal Aid Regional FA	350 280 0	0 0 0	0 0 0	0 0 0	350 280 0	40399
16506 [NBIS: 175100] Hardin CRD FHWA Approved	**BROS-C042(70)--8J-42 DOT Letting: 11/19/2013** 330th Street: Over MINERVA CREEK Bridge Replacement	0 MI 175100 33:86:21	Project Total Federal Aid Regional FA	300 240 0	0 0 0	0 0 0	0 0 0	300 240 0	40568

TPMS Sponsor Appr. Status	Project # Location Funding Program	Length FHWA# S:T:R		Pgm'd Amounts in 1000's FY14	FY15	FY16	FY17	Total	STIP#
Hardin - 42 (continued)									
18466 [NBIS: 026950] Hardin CRD FHWA Approved	**BRS-C042(73)--60-42 DOT Letting: 03/18/2014** D20: From AA Ave and D20, East 200 Feet Bridge Replacement	0 MI 026950 20:89:22	Project Total Federal Aid Regional FA	619 495 0	0 0 0	0 0 0	0 0 0	619 495 0	40515
25126 [NBIS: 026970] Hardin CRD FHWA Approved	**BRS-C042(74)--60-42 DOT Letting: 05/20/2014** D20: From B Ave and D20, East 1000 Feet Bridge Replacement	0 MI 026970 21:89:22	Project Total Federal Aid Regional FA	200 160 0	0 0 0	0 0 0	0 0 0	200 160 0	40516
16521 [NBIS: 176830] Hardin CRD FHWA Approved	**BROS-C042(4391)--8J-42** 145th Street: Young Ave. E 0.125 MI Bridge Replacement	0 MI 176830 30:89:22	Project Total Federal Aid Regional FA	0 0 0	0 0 0	220 176 0	0 0 0	220 176 0	--
16533 [NBIS: 175210] Hardin CRD FHWA Approved	**BROS-C042(9040)--8J-42** X Ave.: 1320' West, 400' South of NE Cor. 3-87-19 Bridge Replacement	0 MI 175210 3:87:19	Project Total Federal Aid Regional FA	0 0 0	0 0 0	0 0 0	300 240 0	300 240 0	--
Marshall - 64									
4215 [NBIS: 244240] Marshall CRD FHWA Approved	**BROS-C064(31)--5F-64 DOT Letting: 02/17/2015** HART AVE: SEC 6-85-19 Bridge Replacement	0 MI 244240 5:85:19	Project Total Federal Aid Regional FA	600 480 0	0 0 0	0 0 0	0 0 0	600 480 0	40018
9135 [NBIS: 242620] Marshall CRD FHWA Approved	**BROS-C064(103)--8J-64 DOT Letting: 04/15/2014** 2500 MILE OF PARKER AVE: Over NORTH TIMBER CREEK Bridge Replacement	0 MI 242620 22:83:18	Project Total Federal Aid Regional FA	450 360 0	0 0 0	0 0 0	0 0 0	450 360 0	40083
12250 [NBIS: 243510] Marshall CRD FHWA Approved	**BROS-C064(115)--8J-64 DOT Letting: 03/17/2015** JESSUP AVE / 1600 Mile: Over MINERVA CREEK Bridge Replacement	0 MI 243510 3:84:19	Project Total Federal Aid Regional FA	0 0 0	600 480 0	0 0 0	0 0 0	600 480 0	--
5491 [NBIS: 244510] Marshall CRD FHWA Approved	**BROS-C064()--8J-64** 1200 MILE OF 120TH ST: 0 Bridge Replacement	0 MI 244510 16:85:20	Project Total Federal Aid Regional FA	0 0 0	550 440 0	0 0 0	0 0 0	550 440 0	--
12249 [NBIS: 244590] Marshall CRD FHWA Approved	**BROS-C064()--8J-64** 1400 MILE OF 155TH ST: Bridge Replacement	0 MI 244590 35:85:20	Project Total Federal Aid Regional FA	0 0 0	0 0 0	500 400 0	0 0 0	500 400 0	--
24825 [NBIS: 242680] Marshall CRD FHWA Approved	**BROS-C064()--8J-64** RIDGE RD: Over MIDDLE TIMBER CREEK Bridge Replacement	0 MI 242680 26:83:18	Project Total Federal Aid Regional FA	0 0 0	0 0 0	0 0 0	300 240 0	300 240 0	--
Poweshiek - 79									
21880 [NBIS: 29700] Poweshiek CRD FHWA Approved	**BRS-C048()--60-79** Iowa/Poweshiek Road: Over BEAR CREEK Bridge Replacement	0 MI 29700 18:80:12	Project Total Federal Aid Regional FA	750 600 0	0 0 0	0 0 0	0 0 0	750 600 0	40330
DOT NOTE: This project is tied to Iowa County project BRS-C048(65)--60-48, TPMS 21856									

TPMS Sponsor Appr. Status	Project # Location Funding Program	Length FHWA# S:T:R		Pgm'd Amounts in 1000's FY14	FY15	FY16	FY17	Total	STIP#
Poweshiek - 79 (continued)									
17390 [NBIS: 293740] Poweshiek CRD FHWA Approved	**BROS-C079(Malc 26)--8J-79** 110th Street: From 410th Avenue to Diagonal Road Bridge New	0.01 MI 293740 26:80:15	Project Total Federal Aid Regional FA	0 0 0	500 400 0	0 0 0	0 0 0	500 400 0	---
25124 [NBIS: 293220] Poweshiek CRD FHWA Approved	**BRS-C079()--60-79** F29: Over STREAM Bridge Replacement	0 MI 293220 19:80:13	Project Total Federal Aid Regional FA	0 0 0	600 480 0	0 0 0	0 0 0	600 480 0	---
21879 [NBIS: 189850] Poweshiek CRD FHWA Approved	**BROS-C079()--8J-79** POWESHIEK-IOWA RD: From 460th Ave. to 450th Ave. Bridge Replacement	0 MI 189850 19:79:12	Project Total Federal Aid Regional FA	0 0 0	0 0 0	1,000 800 0	0 0 0	1,000 800 0	---
13586 [NBIS: 293480] Poweshiek CRD FHWA Approved	**BROS-C079()--8J-79** 370th Ave.: From 165th St. to V18 Bridge Replacement	0.002 MI 293480 10:80:14	Project Total Federal Aid Regional FA	0 0 0	0 0 0	0 0 0	400 320 0	400 320 0	---
13588 [NBIS: 294570] Poweshiek CRD FHWA Approved	**BROS-C079()--8J-79** 80th St.: From F17 to 330th St. Bridge Replacement	0.002 MI 294570 20:81:15	Project Total Federal Aid Regional FA	0 0 0	0 0 0	0 0 0	150 120 0	150 120 0	---
Tama - 86									
21070 [NBIS: 004430] Elberon FHWA Approved	**BRS-2267(601)--60-86 DOT Letting: 05/20/2014** In the City of Elberon, E44: 4th Street Bridge Replacement	0.07 MI 004430 14:83:13	Project Total Federal Aid Regional FA	800 640 0	0 0 0	0 0 0	0 0 0	800 640 0	40239
18739 [NBIS: 318170] Tama FHWA Approved	**BROS-7575(602)--8J-86 DOT Letting: 02/18/2014** In the City of Tama, 9TH ST: Bridge over Mud Creek Bridge Replacement	0 MI 318170 0:0:0	Project Total Federal Aid Regional FA	450 360 0	0 0 0	0 0 0	0 0 0	450 360 0	40134
17314 [NBIS: 318540] Tama CRD FHWA Approved	**BROS-C086(85)--8J-86 DOT Letting: 10/15/2013** 230th Street: V Avenue E 0.4 MI Bridge Replacement	0.01 MI 318540 10:84:13	Project Total Federal Aid Regional FA	400 320 0	0 0 0	0 0 0	0 0 0	400 320 0	40328
4399 [NBIS: 320040] Tama CRD FHWA Approved	**BROS-C086(60)--8J-86 DOT Letting: 02/18/2014** C Ave: From 170th St. to 170th St. Bridge Replacement	0.1 MI 320040 9:85:16	Project Total Federal Aid Regional FA	900 720 0	0 0 0	0 0 0	0 0 0	900 720 0	40524
10473 [NBIS: 316660] Tama CRD FHWA Approved	**BROS-C086(84)--5F-86 DOT Letting: 02/18/2014** 380th St.: From W Ave. to X Ave. Bridge Replacement	0.2 MI 316660 26:82:13	Project Total Federal Aid Regional FA	2,500 726 0	0 0 0	0 0 0	0 0 0	2,500 726 0	40030
17320 [NBIS: 319560] Tama CRD FHWA Approved	**BROS-C086(08266)--8J-86** W Avenue: From 210th Street to 200th Street Bridge Replacement	0 MI 319560 26:85:13	Project Total Federal Aid Regional FA	0 0 0	250 200 0	0 0 0	0 0 0	250 200 0	---
17306 [NBIS: 320520] Tama CRD FHWA Approved	**BROS-C086(03142)--8J-86** K Avenue: D65 N 0.3 MI Bridge Replacement	0.01 MI 320520 14:86:15	Project Total Federal Aid Regional FA	0 0 0	250 200 0	0 0 0	0 0 0	250 200 0	---

TPMS Sponsor Appr. Status	Project # Location Funding Program	Length FHWA# S:T:R		Pgm'd Amounts in 1000's FY14	FY15	FY16	FY17	Total	STIP#
NHPP - National Highway Performance Program									
Poweshiek - 79									
25276	**NHSX-063()--3H-79**	0 MI	Project Total	5,000	0	0	0	5,000	
DOT-D01-RPA06	US63: NCL OF MONTEZUMA TO S OF I-80	--	Federal Aid	4,000	0	0	0	4,000	
FHWA Approved	Pavement Rehab	--	Regional FA	0	0	0	0	0	40464
TAP - Transportation Alternatives									
Hardin - 42									
15895	**STP-E-3720()--8V-42**	2.73 MI	Project Total	150	0	0	0	150	
Iowa Falls	In the City of Iowa Falls, Hardin County Recreation Trails: Iowa Falls	--	Federal Aid	93	0	0	0	93	
FHWA Approved	Ped/Bike Grade & Pave	--	Regional FA	93	0	0	0	93	40067
16984	**STP-E-3720(610)--8V-42 DOT Letting: 03/18/2014**	0 MI	Project Total	222	0	0	0	222	
Iowa Falls	In the City of Iowa Falls, Hardin County Rec Trail: Iowa Falls	--	Federal Aid	177	0	0	0	177	
FHWA Approved	Ped/Bike Grade & Pave	--	Regional FA	177	0	0	0	177	40087
19903	**STP-E-C042()--8V-42**	2 MI	Project Total	0	750	0	0	750	
Hardin CRD	Calkins Trail: Slayton Round Barn to Calkins Nature Center	--	Federal Aid	0	360	0	0	360	
FHWA Approved	Ped/Bike Grade & Pave	--	Regional FA	0	360	0	0	360	--
Marshall - 64									
21046	**STP-ES-7272(603)--8I-64 Local Letting: 01/28/2014**	0 MI	Project Total	160	0	0	0	160	
State Center	In the City of State Center, Home Oil Station: historic preservation project	--	Federal Aid	112	0	0	0	112	
FHWA Approved	Historic Preservation	--	Regional FA	0	0	0	0	0	40237
Poweshiek - 79									
19905	**STP-E-3127()--8V-79**	0.22 MI	Project Total	560	0	0	0	560	
Grinnell	In the City of Grinnell, Hwy 6: box culvert underpass beneath Hwy 6 and trail extension	--	Federal Aid	225	0	0	0	225	
FHWA Approved	Ped/Bike Miscellaneous	0:0:0	Regional FA	225	0	0	0	225	40190
PRF - Primary Road Funds									
Hardin - 42									
21976	**BRFN-US65()--39-42**	6.2	Project Total	215	0	0	0	215	
DOT-D01-RPA06	65: S JCT IA 175 (IN HUBBARD) TO WOF N JCT IA 175	--	Federal Aid	0	0	0	0	0	
FHWA Approved	Grading,Right of Way	--	Regional FA	0	0	0	0	0	--
25285 [NBIS: 27051]	**BRFN-065()--39-42**	0 MI	Project Total	0	0	0	212	212	
DOT-D01-RPA06	US65: MINERVA CREEK 0.7 MI S OF CORD D65	27051	Federal Aid	0	0	0	0	0	
FHWA Approved	Bridge Deck Overlay	--	Regional FA	0	0	0	0	0	--
Marshall - 64									
21977 [NBIS: 35470]	**BRFN-096()--39-64**	0	Project Total	0	792	0	0	792	
DOT-D01-RPA06	IA96: DEVIL RUN CREEK 1.8 MI E OF CO RD T29	35470	Federal Aid	0	0	0	0	0	
FHWA Approved	Bridge Replacement,Right of Way	--	Regional FA	0	0	0	0	0	--

TPMS Sponsor Appr. Status	Project # Location Funding Program	Length FHWA# S:T:R		Pgm'd Amounts in 1000's FY14	FY15	FY16	FY17	Total	STIP#
Poweshiek - 79									
25243 DOT-D01-RPA06 FHWA Approved	**IMN-080()--0E-79** I-80: 2 MI E OF IA 14 TO 1 MI W OF US 63 (VARIOUS LOCATIONS) Slope Improvement	0 MI -- --	Project Total Federal Aid Regional FA	550 0 0	0 0 0	0 0 0	0 0 0	550 0 0	---
21978 [NBIS: 46130] DOT-D01-RPA06 FHWA Approved	**IMN-080()--0E-79** I-80: CO RD T58 OVER I-80 4.0 MI WOF US 63 Bridge Deck Overlay	0 MI 46130 --	Project Total Federal Aid Regional FA	0 0 0	0 0 0	175 0 0	0 0 0	175 0 0	---
Tama - 86									
25353 [NBIS: 49680] DOT-D01-RPA06 FHWA Approved	**BRFN-021()--39-86** IA21: WOLF CREEK 0.7 MI N OF CO RDD65 Bridge Deck Overlay	0 MI 49680 --	Project Total Federal Aid Regional FA	0 0 0	0 0 0	0 0 0	281 0 0	281 0 0	---
NEPA - National Environmental Policy Act									
Tama - 86									
26576 DOT-D01-RPA06 FHWA Approved	**NEPA-30()--81-86** US30:Tama Bypass to Benton County Outside Services Engineering	0 -- --	Project Total Federal Aid Regional FA	5,000 0 0	0 0 0	0 0 0	0 0 0	5,000 0 0	TA ---
FL - Federal Lands Highway Program									
Tama - 86									
384 RPA-06 FHWA Approved	**PLH-PA06(SAC-FOX)--18-86** SETTLEMENT ROAD: From US 30 to OLD US 30 ON TAMA & FOX SETTLEMENT - BIA Pavement Rehab	3.5 MI -- --	Project Total Federal Aid Regional FA	7 7 0	0 0 0	0 0 0	0 0 0	7 7 0	40006
16086 RPA-06 FHWA Approved	**PLH-USDI()--18-86** 305th St: 305th St Reconstruction-Sac & Fox Grade and Pave	0.7 MI -- --	Project Total Federal Aid Regional FA	9 9 0	0 0 0	0 0 0	0 0 0	9 9 0	40072
16087 RPA-06 FHWA Approved	**PLH-USDI()--18-86** IRR Planning & Maintenance: Sac & Fox IRR Planning and Maintenance Outside Services Planning	0 MI -- --	Project Total Federal Aid Regional FA	2 2 0	0 0 0	0 0 0	0 0 0	2 2 0	40073

RPA 7 - Iowa Northland Regional Transportation Authority

229 E. Park Ave., Waterloo, IA 50703
Phone: 319-235-0311, Fax: 319-235-2891, inrcog@inrcog.org
Executive Director: Kevin Blanshan, kblanshan@inrcog.org
Transportation Planner: Andrea White, awhite@inrcog.org

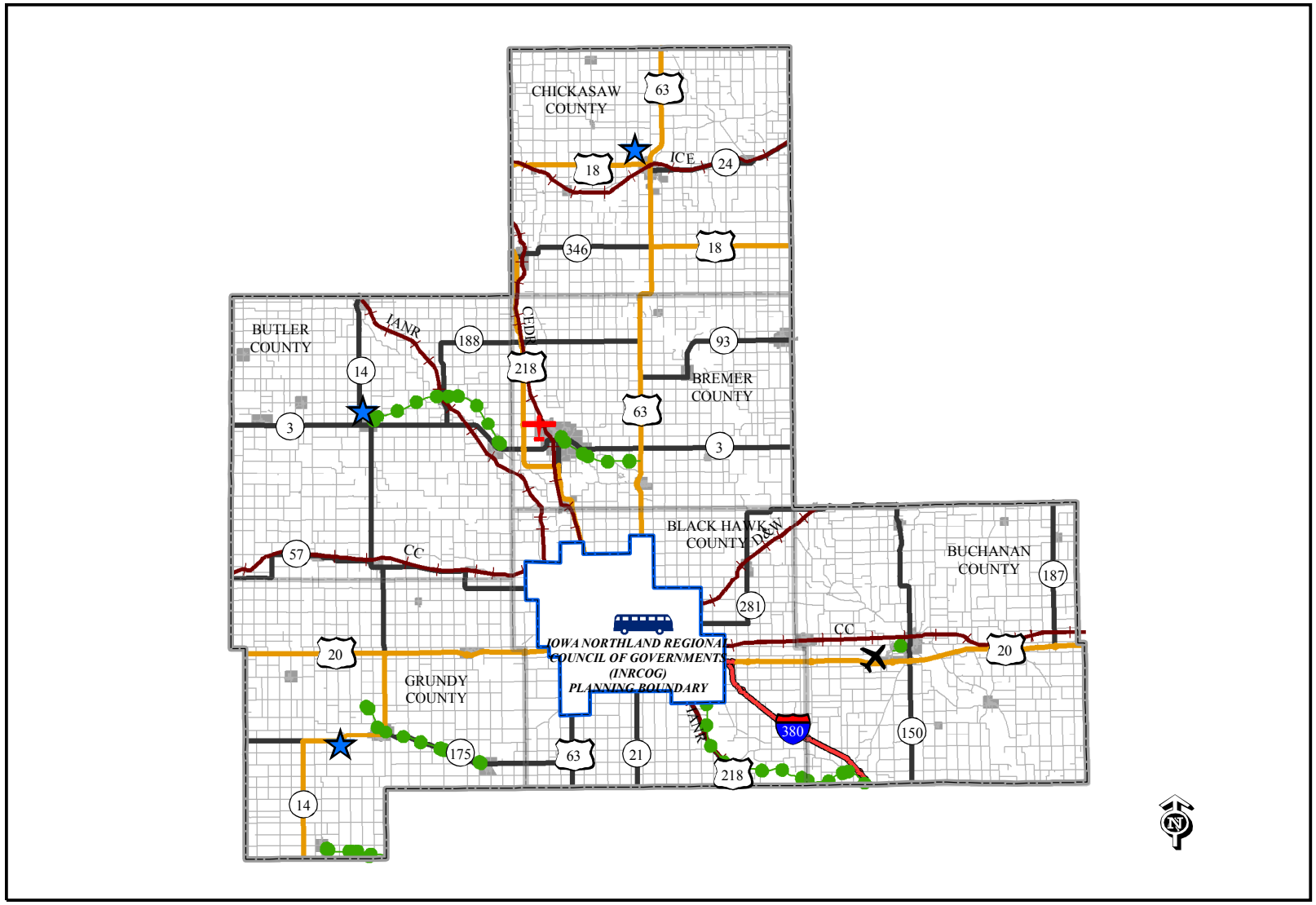

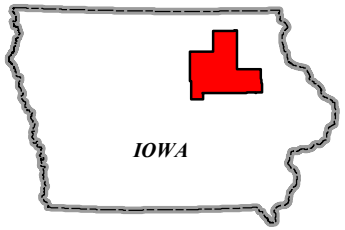

- Commercial Airport
- Enhanced Airport
- General Service Airport
- Basic Service Airport
- Basic II Service Airport
- Interstate
- National Highway System
- Primary Roads
- Local Roads
- Large Urban Transit
- Small Urban Transit
- Regional Transit
- Intercity Bus Stop
- Amtrak Station
- Rail
- Trails
- Lock/Dam
- MPO Boundary
- County Boundary
- Urban Area Boundary
- City Boundary

2014 Transportation Improvement Program

Map key:

- Bridge / Culvert project
- Road work
- Trail or Enhancement Work
- HBP-5771 Funding program ("HBP") and TPMS ID number ("57

To locate project in print listing:

1. Look under funding program i.e HBP, STP, TAP, etc.
2. Locate county in which project sits
3. Find the TPMS number - e.g. "20238"

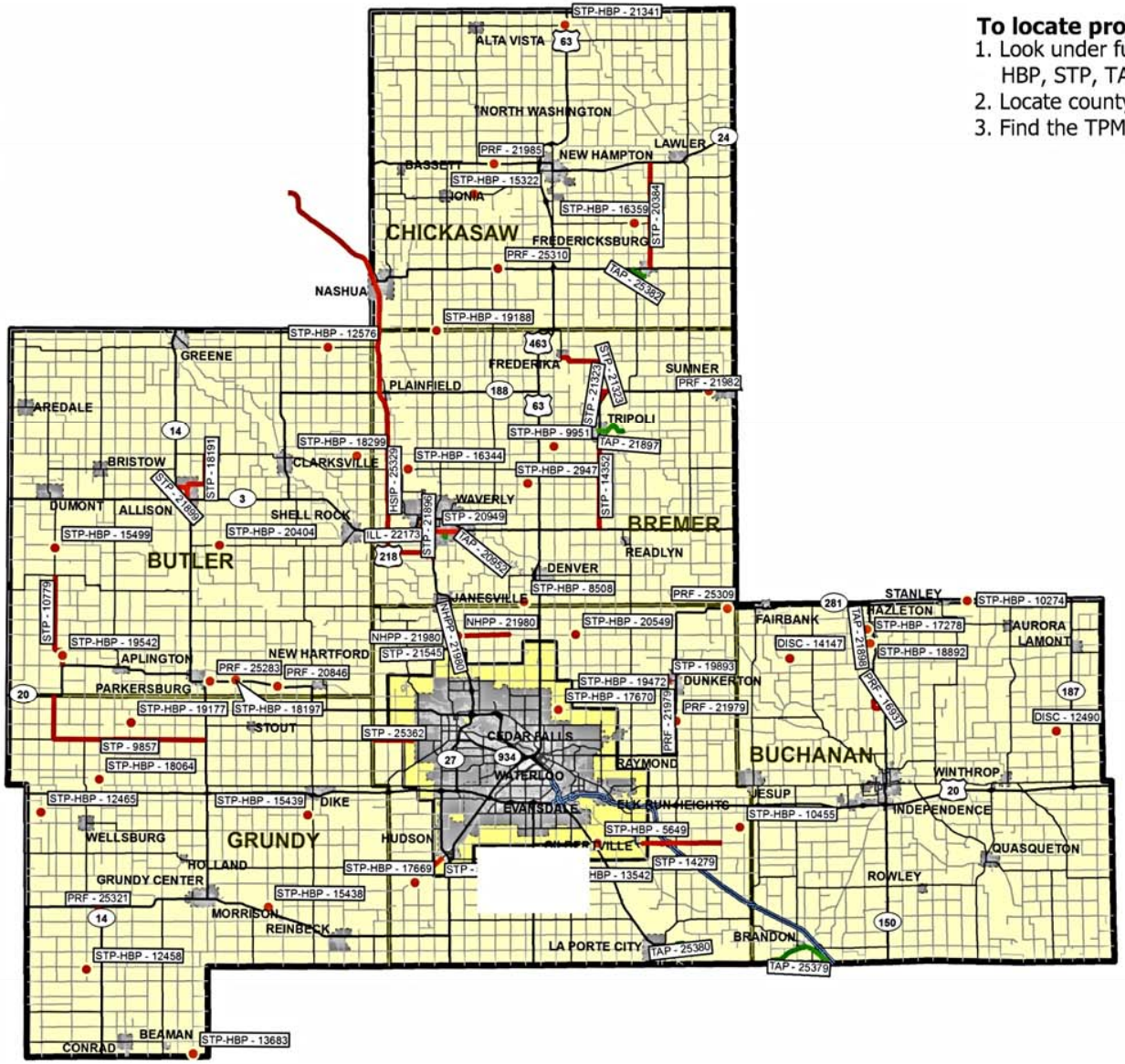

RPA-07 - Iowa Northland Regional Transportation Authority

RPA-07
2014 - 2017 Transportation Improvement Program

TPMS Sponsor Appr. Status	Project # Location Funding Program	Length FHWA# S:T:R		Pgm'd Amounts in 1000's FY14	FY15	FY16	FY17	Total	STIP#
STP - Surface Transportation Program									
Region Wide - 00									
1403	**RGPL--PA07(RTP)--ST-00**	0 MI	Project Total	39	39	39	39	156	
RPA-07	INRTA - RPA 7: RPA 7 PLANNING & PROGRAMMING	--	Federal Aid	31	31	31	31	124	
FHWA Approved	Trans Planning	--	Regional FA	31	31	31	31	124	40015
Black Hawk - 07									
19893	**STP-U-2140(601)--70-07 DOT Letting: 02/18/2014**	0.22 MI	Project Total	300	0	0	0	300	
Dunkerton	In the City of Dunkerton, DUNKERTON ST: From Railroad Track to Bloomfield St.	--	Federal Aid	240	0	0	0	240	
FHWA Approved	Pavement Rehab	0:0:0	Regional FA	240	0	0	0	240	40186
5645	**STP-S-C007(L-704)--5E-07**	3.81 MI	Project Total	0	1,150	0	0	1,150	
Black Hawk CRD	D35: From Hudson City Limits to Grundy County Line	--	Federal Aid	0	920	0	0	920	
FHWA Approved	Pavement Rehab	33:88:14	Regional FA	0	920	0	0	920	--
21545	**STP-S-C007(xxx)--5E-07**	4 MI	Project Total	0	1,000	0	0	1,000	
Black Hawk CRD	C57: Improvements to Cedar Wapsi Rd./Leversee Rd. associated with U.S. 218/C-57 Interchange	--	Federal Aid	0	400	0	0	400	
FHWA Approved	Pavement Rehab	--	Regional FA	0	400	0	0	400	--
14279	**STP-S-C007(xxx)--5E-7**	2.7 MI	Project Total	0	0	0	690	690	
Black Hawk CRD	D38: From 5th Street in Gilbertville to V51 Canfield Rd	--	Federal Aid	0	0	0	380	380	
FHWA Approved	Pavement Rehab	--	Regional FA	0	0	0	380	380	--
PA NOTE: Project also has $150,000 in STP through Waterloo MPO (see TPMS#25364).									
25362	**STP-S-C007(xxx)--5E-7**	2.74 MI	Project Total	0	0	0	1,250	1,250	
Black Hawk CRD	D17: From S Butler Rd to Cedar Falls Limit	--	Federal Aid	0	0	0	750	750	
FHWA Approved	Pavement Rehab	20:89:14	Regional FA	0	0	0	750	750	--
PA NOTE: Project also has $200,000 in STP through Waterloo MPO (see TPMS#25365).									
Bremer - 09									
14352	**STP-S-C009(073)--5E-09 DOT Letting: 04/15/2014**	6 MI	Project Total	1,260	0	0	0	1,260	
Bremer CRD	V-43: From Ia 3(230th) to Ia 93 (170th)	--	Federal Aid	840	0	0	0	840	
FHWA Approved	Pavement Rehab	--	Regional FA	840	0	0	0	840	40565
20949	**STP-U-8190()--70-09**	0.38 MI	Project Total	0	600	0	0	600	
Waverly	In the City of Waverly, 2ND AVE SW: From 4th St. SW to 10th St. SW	--	Federal Aid	0	250	0	0	250	
FHWA Approved	Pavement Rehab	0:0:0	Regional FA	0	250	0	0	250	--
21896	**STP-U-8190()--70-09**	0 MI	Project Total	0	0	400	0	400	
Waverly	In the City of Waverly, 16th St. SW: From 4th Ave. SW to Meadow View Ln.	--	Federal Aid	0	0	200	0	200	
FHWA Approved	Pavement Rehab	--	Regional FA	0	0	200	0	200	--

TPMS Sponsor Appr. Status	Project # Location Funding Program	Length FHWA# S:T:R		Pgm'd Amounts in 1000's FY14	FY15	FY16	FY17	Total	STIP#
Bremer - 09 (continued)									
21323 Bremer CRD FHWA Approved	**STP-S-C009(L-3-116)--5E-9** V5C: From Frederika to Ia 93 (Both south legs) Pavement Rehab	6.5 MI -- --	Project Total Federal Aid Regional FA	0 0 0	0 0 0	0 0 0	1,500 1,200 1,200	1,500 1,200 1,200	---
Butler - 12									
21899 Allison FHWA Approved	**STP-U-0112()--70-12** Federal Aid Route: Main St. from IA 14 to 6th St.; 6th St. from Main St. to Locust St.; Locust St. from 6th St. to 7th St.; 7th St. from Locust St. to IA 14 Pavement Rehab	0 MI -- --	Project Total Federal Aid Regional FA	0 0 0	0 0 0	685 548 548	0 0 0	685 548 548	---
18191 Butler CRD FHWA Approved	**STP-S-C012(T43)--5E-12** T43: From Main Street to 180th St Pavement Rehab	3.4 MI -- 17:92:16	Project Total Federal Aid Regional FA	0 0 0	0 0 0	625 500 500	0 0 0	625 500 500	---
10779 Butler CRD FHWA Approved	**STP-S-C012(T16)--5E-12** T-16: From Hwy 57 to C51 Pavement Rehab	6.5 MI -- 22:90:18	Project Total Federal Aid Regional FA	0 0 0	0 0 0	1,625 800 800	0 0 0	1,625 800 800	---
Chickasaw - 19									
20384 Chickasaw CRD FHWA Approved	**STP-S-C019()--5E-19** V48: From IA 24 to U.S. 18 Pave	6.96 MI -- 30:95:11	Project Total Federal Aid Regional FA	0 0 0	1,700 700 700	0 0 0	0 0 0	1,700 700 700	---
Grundy - 38									
9857 Grundy CRD FHWA Approved	**STP-S-C038(D17)--5E-38** T-13/D-17: From IA 57 south and east to IA 14 Pave	13 MI -- 3:89:18	Project Total Federal Aid Regional FA	0 0 0	3,250 764 764	0 0 0	0 0 0	3,250 764 764	---
STP-HBP - Surface Transportation Program - Bridge Program									
Black Hawk - 07									
5649 [NBIS: 075160] Black Hawk CRD FHWA Approved	**BRS-C007(91)--60-07 DOT Letting: 03/18/2014** D-38: Washburn Rd east of Washburn Bridge Replacement	0 MI 075160 28:88:12	Project Total Federal Aid Regional FA	250 200 0	0 0 0	0 0 0	0 0 0	250 200 0	40153
17670 [NBIS: 075740] Black Hawk CRD FHWA Approved	**BROS-C007()--8J-07** E Airline Hwy: Hwy 63 N of Waterloo E 1.25 MI Bridge Replacement	0.02 MI 075740 7:89:12	Project Total Federal Aid Regional FA	0 0 0	225 180 0	0 0 0	0 0 0	225 180 0	---
13542 [NBIS: 074210] Black Hawk CRD FHWA Approved	**BROS-C007(107)--8J-07 DOT Letting: 03/17/2015** Hess Rd Bridge: 1 Mile north of Quarry Rd Bridge Replacement	0 MI 074210 1:87:13	Project Total Federal Aid Regional FA	0 0 0	220 180 0	0 0 0	0 0 0	220 180 0	---
19472 [NBIS: 075710] Black Hawk CRD FHWA Approved	**BROS-C007()--8J-07** E BIG ROCK RD: V-43 E 0.5 MI Bridge Replacement	0 MI 075710 3:89:12	Project Total Federal Aid Regional FA	0 0 0	0 0 0	150 110 0	0 0 0	150 110 0	---

TPMS Sponsor Appr. Status	Project # Location Funding Program	Length FHWA# S:T:R		Pgm'd Amounts in 1000's FY14	FY15	FY16	FY17	Total	STIP#
Black Hawk - 07 (continued)									
20549 [NBIS: 076330] Black Hawk CRD FHWA Approved	**BRS-C007()--60-07** C57: US Hwy 63 E 2.5 MI Bridge Replacement	0 MI 076330 17:90:12	Project Total Federal Aid Regional FA	0 0 0	0 0 0	0 0 0	240 192 0	240 192 0	--
17669 [NBIS: 074540] Black Hawk CRD FHWA Approved	**BROS-C007()--8J-07** Eldora Rd: City of Hudson SW 2 MI Bridge Replacement	0 MI 074540 5:87:14	Project Total Federal Aid Regional FA	0 0 0	0 0 0	0 0 0	175 140 0	175 140 0	--
10455 [NBIS: 074980] Black Hawk CRD FHWA Approved	**BROS-C007(96)--8J-07 DOT Letting: 03/21/2017** Fox Rd: From Jesup Rd to Spring Crk Rd Bridge Replacement	0 MI 074980 24:88:11	Project Total Federal Aid Regional FA	0 0 0	0 0 0	0 0 0	270 216 0	270 216 0	--
Bremer - 09									
16344 [NBIS: 080020] Bremer CRD FHWA Approved	**BRS-C009(68)--60-09 DOT Letting: 12/17/2013** C-33: Over Cedar River Bridge Replacement	0 MI 080020 21:92:14	Project Total Federal Aid Regional FA	2,200 680 0	0 0 0	0 0 0	0 0 0	2,200 680 0	40198
PA NOTE: This project will be funded 80% State Bridge Program and 20% HBP Federal Aid - (entered by TPMS admin / 8/9/2010) If it were strictly a state funded project, the PN would begin with SBRFM . . .									
2947 [NBIS: 079790] Bremer CRD FHWA Approved	**BROS-C009(52)--5F-09 DOT Letting: 10/18/2016** 200th st: Over Quarter Section Run Bridge Replacement	0 MI 079790 23:92:13	Project Total Federal Aid Regional FA	0 0 0	400 320 0	0 0 0	0 0 0	400 320 0	--
8508 [NBIS: 079020] Bremer CRD FHWA Approved	**BROS-C009(53)--8J-09 DOT Letting: 01/20/2016** KILDEER: Over Quarter Section Run Bridge Replacement	0 MI 079020 35:91:13	Project Total Federal Aid Regional FA	0 0 0	0 0 0	400 320 0	0 0 0	400 320 0	--
19188 [NBIS: 080510] Bremer CRD FHWA Approved	**BROS-C009(1-115)--8J-9** 310th: Over Two Mile Creek Bridge Replacement	0 MI 080510 2:93:14	Project Total Federal Aid Regional FA	0 0 0	0 0 0	0 0 0	350 280 0	350 280 0	--
9951 [NBIS: 079500] Bremer CRD FHWA Approved	**BROS-C009(L-7-109)--8J-09** Midway Av.: Over Crane Creek Bridge Replacement	0 MI 079500 7:92:12	Project Total Federal Aid Regional FA	0 0 0	0 0 0	0 0 0	350 280 0	350 280 0	--
Buchanan - 10									
18892 [NBIS: 083911] Buchanan CRD FHWA Approved	**BROS-C010(79)--8J-10 Local Letting: 12/21/2021** County Wide: Bridge Inspection Miscellaneous	0 MI 083911 16:90:9	Project Total Federal Aid Regional FA	100 80 0	100 80 0	0 0 0	0 0 0	200 160 0	40140
10274 [NBIS: 083520] Buchanan CRD FHWA Approved	**BROS-C010(75)--8J-10 DOT Letting: 02/18/2014** 100TH ST: From Stanley to 1.1 East Bridge Replacement	0.25 MI 083520 3:90:8	Project Total Federal Aid Regional FA	310 240 0	0 0 0	0 0 0	0 0 0	310 240 0	40037
DOT NOTE: Fayette County covering 50% of project costs									

TPMS Sponsor Appr. Status	Project # Location Funding Program	Length FHWA# S:T:R		Pgm'd Amounts in 1000's FY14	FY15	FY16	FY17	Total	STIP#
Buchanan - 10 (continued)									
17278 [NBIS: 6030] Buchanan CRD FHWA Approved	**BROS-3385(601)--5F-10 DOT Letting: 09/16/2014** C-57: On C-57(Hayes St.) over Otter Creek Bridge Replacement	0 MI 6030 9:90N:9W	Project Total Federal Aid Regional FA	1,250 1,000 0	0 0 0	0 0 0	0 0 0	1,250 1,000 0	40384
PA NOTE: Project is in Hazleton; FA is from City Bridge Program									
Butler - 12									
19542 [NBIS: 087320] Butler CRD FHWA Approved	**BRS-C012(86)--60-12 DOT Letting: 01/22/2014** T-16: From Hwy 57 to 310th St Bridge Replacement	0 MI 087320 22:90:18	Project Total Federal Aid Regional FA	500 400 0	0 0 0	0 0 0	0 0 0	500 400 0	40435
20404 [NBIS: 087670] Butler CRD FHWA Approved	**BRS-C012(85)--60-12 DOT Letting: 12/17/2013** C45: From Newell Ave to Oak Ave Bridge Replacement	0 MI 087670 17:91:16	Project Total Federal Aid Regional FA	450 360 0	0 0 0	0 0 0	0 0 0	450 360 0	40434
12576 [NBIS: 089220] Butler CRD FHWA Approved	**BRS-C012(84)--60-12 DOT Letting: 12/17/2013** C-13: From Union Ave. to Vail Ave. Bridge Replacement	0.02 MI 089220 10:93:15	Project Total Federal Aid Regional FA	450 360 0	0 0 0	0 0 0	0 0 0	450 360 0	40433
18197 [NBIS: 086930] Butler CRD FHWA Approved	**BROS-C012(83)--5F-12 DOT Letting: 01/22/2014** T47: From Hwy 57 to 320th St Bridge Replacement	0 MI 086930 27:90:16	Project Total Federal Aid Regional FA	400 320 0	0 0 0	0 0 0	0 0 0	400 320 0	40432
15499 [NBIS: 088090] Butler CRD FHWA Approved	**BRS-C012(L15W10)--60-12 Local Letting: 10/06/2015** T16: From 230th St. to 240th St. Culvert Replacement	0 MI 088090 15:91:18	Project Total Federal Aid Regional FA	0 0 0	0 0 0	200 160 0	0 0 0	200 160 0	--
18299 [NBIS: 088330] Butler CRD FHWA Approved	**BROS-C012(H13W10)--5F-12** YALE AVE: From C33 to 180th St Bridge Replacement	0 MI 088330 13:92:15	Project Total Federal Aid Regional FA	0 0 0	0 0 0	0 0 0	375 300 0	375 300 0	--
Chickasaw - 19									
15322 [NBIS: 111640] Chickasaw CRD FHWA Approved	**BRS-C019(78)--60-19 DOT Letting: 10/15/2013** B57: Over Wapsipinicon River Bridge Replacement	0 MI 111640 18:95:13	Project Total Federal Aid Regional FA	1,230 984 0	0 0 0	0 0 0	0 0 0	1,230 984 0	40333
21341 [NBIS: 19880] Chickasaw CRD FHWA Approved	**BRS-C019(82)--60-19 DOT Letting: 01/20/2016** B22: Over SMALL STREAM Bridge Replacement	0 MI 19880 30:97:12	Project Total Federal Aid Regional FA	0 0 0	0 0 0	600 480 0	0 0 0	600 480 0	--
16359 [NBIS: 111540] Chickasaw CRD FHWA Approved	**BRS-C019(83)--60-19 DOT Letting: 12/20/2016** B54: Over East Wapsipinicon River Bridge Replacement	0 MI 111540 36:95:12	Project Total Federal Aid Regional FA	0 0 0	0 0 0	0 0 0	600 480 0	600 480 0	--
Grundy - 38									
15438 [NBIS: 164171] Grundy CRD FHWA Approved	**BROS-C038(J13)--8J-38** R Ave: From IA 175 North 1/8mi on R Ave to J-13 Bridge Replacement	0.1 MI 164171 14:87:16	Project Total Federal Aid Regional FA	252 202 0	0 0 0	0 0 0	0 0 0	252 202 0	40380

TPMS Sponsor Appr. Status	Project # Location Funding Program	Length FHWA# S:T:R		Pgm'd Amounts in 1000's FY14	FY15	FY16	FY17	Total	STIP#
Grundy - 38 (continued)									
18064 [NBIS: 166130] Grundy CRD FHWA Approved	**BROS-C038(C30)--8J-38** G AVE: From 160th St north 0.3 mi to the S. Fork Beaver Creek Bridge Replacement	0 MI 166130 31:89:17	Project Total Federal Aid Regional FA	450 360 0	0 0 0	0 0 0	0 0 0	450 360 0	40326
15439 [NBIS: 164690] Grundy CRD FHWA Approved	**BROS-C038(89)--8J-38 DOT Letting: 01/22/2014** 180th St: From T55 1/2mi west on 180th St to H-10 Bridge Replacement	0.1 MI 164690 18:88:15	Project Total Federal Aid Regional FA	510 408 0	0 0 0	0 0 0	0 0 0	510 408 0	40336
12465 [NBIS: 165310] Grundy CRD FHWA Approved	**BROS-C038(E8)--8J-38** C Ave: D25 N 0.75 MI Culvert Replacement	0 MI 165310 8:88:18	Project Total Federal Aid Regional FA	0 0 0	150 120 0	0 0 0	0 0 0	150 120 0	--
13683 [NBIS: 163670] Grundy CRD FHWA Approved	**BROS-C038(N25)--5F-38** T37: From M Ave 0.25mi north of Marshall County line to bridge Bridge Replacement	0.4 MI 163670 --	Project Total Federal Aid Regional FA	0 0 0	525 420 0	0 0 0	0 0 0	525 420 0	--
19177 [NBIS: 165901] Grundy CRD FHWA Approved	**BROS-C038(C5)--8J-38** I Ave: From 120th St north 1/8mi to an un-named stream Bridge Replacement	0 MI 165901 9:89:17	Project Total Federal Aid Regional FA	0 0 0	0 0 0	300 240 0	0 0 0	300 240 0	--
12458 [NBIS: 163690] Grundy CRD FHWA Approved	**BROS-C038(81)--8J-38 DOT Letting: 06/19/2018** F Ave: From 280th St South 1/4mi. to bridge Bridge Replacement	0 MI 163690 2:86:18	Project Total Federal Aid Regional FA	0 0 0	0 0 0	0 0 0	220 176 0	220 176 0	--
NHPP - National Highway Performance Program									
Black Hawk - 07									
21980 DOT-D02-RPA07 FHWA Approved	**NHSX-218()--3H-7** US218: CO RD C57 INTERCHANGE S OF JANESVILLE Grade and Pave,Bridge New,Grading	0 -- --	Project Total Federal Aid Regional FA	500 0 0	10,776 8,621 0	8,481 6,785 0	200 0 0	19,957 15,406 0	--
TAP - Transportation Alternatives									
Region Wide - 00									
25379 Black Hawk CCB FHWA Approved	**STP-E-C007()--8V-0** Cedar Valley Nature Trail: Carter Ave. in Buchanan County to the Buchanan/Benton County Line Ped/Bike Grade & Pave	0 -- --	Project Total Federal Aid Regional FA	126 93 93	0 0 0	0 0 0	0 0 0	126 93 93	40486
25380 Black Hawk CCB FHWA Approved	**STP-E-C007()--8V-0** Cedar Valley Nature Trail: Segment between mile 13.75 and 14.00 Ped/Bike Grade & Pave	0 -- --	Project Total Federal Aid Regional FA	0 0 0	90 72 72	0 0 0	0 0 0	90 72 72	--

TPMS Sponsor Appr. Status	Project # Location Funding Program	Length FHWA# S:T:R		Pgm'd Amounts in 1000's FY14	FY15	FY16	FY17	Total	STIP#
Bremer - 09									
21897 Tripoli FHWA Approved	**STP-E-7735()--8V-09** Trail: Traverses town between 1st Ave. SW/SE and 1st Ave. NW/NE and runs along Sweet Water Creek and Wapsipinicon Greenbelt to Sweet Marsh Wildlife Area Ped/Bike Grade & Pave	0 MI -- --	Project Total Federal Aid Regional FA	474 186 186	0 0 0	0 0 0	0 0 0	474 186 186	 40285
20952 Waverly FHWA Approved	**STP-E-8190()--8V-09** In the City of Waverly, Babcock Woods Trail Extension: From Soccer Complex to Babcock Woods Ped/Bike Grade & Pave	0 MI -- --	Project Total Federal Aid Regional FA	160 125 125	0 0 0	0 0 0	0 0 0	160 125 125	 40223
Buchanan - 10									
21898 Buchanan CCB FHWA Approved	**STP-E-C010()--8V-10** Trail: Runs from C-57 to 125th St. west of Fontana Lake/Otter Creek Ped/Bike Grade & Pave	0 MI -- --	Project Total Federal Aid Regional FA	0 0 0	0 0 0	0 0 0	278 220 220	278 220 220	 --
Chickasaw - 19									
25382 Fredericksburg FHWA Approved	**STP-E-2750()--8V-19** Plum Creek Trail: From approx. 600' south of Mattke Ave. to approx. 100' south of U.S. 18 Ped/Bike Grade & Pave	0 -- --	Project Total Federal Aid Regional FA	0 0 0	0 0 0	249 199 199	0 0 0	249 199 199	 --
RTP - Recreational Trails Program									
Buchanan - 10									
20954 Quasqueton FHWA Approved	**NRT-6282(601)--9G-10 Local Letting: 12/06/2013** In the City of Quasqueton, Quasqueton Rock Arch Rapids: Along the Wapsipinicon River Water Trail Miscellaneous	0 MI -- --	Project Total Federal Aid Regional FA	341 163 0	0 0 0	0 0 0	0 0 0	341 163 0	 40224
DISC - Discretionary Federal Funds									
Buchanan - 10									
14147 [NBIS: 084260] Buchanan CRD FHWA Approved	**IBRC-C010(85)--8E-10 DOT Letting: 10/21/2014** DILLON AVE: South of 135th Street Bridge Replacement	0 MI 084260 22:90:10	Project Total Federal Aid Regional FA	300 290 0	0 0 0	0 0 0	0 0 0	300 290 0	 40351
12490 [NBIS: 082520] Buchanan CRD FHWA Approved	**IBRC-C010(80)--8E-10 Awarded** Victor Ave: Victor Ave. .2 North of 190 St. Bridge Replacement	0 MI 082520 15:89:7	Project Total Federal Aid Regional FA	263 250 0	0 0 0	0 0 0	0 0 0	263 250 0	 40251

PA NOTE: Total IBRD funding was $300,000; $99,999 authorized in FY'12. Project amended 6/19/13 to add $50,000 in HBP funding.

TPMS Sponsor Appr. Status	Project # Location Funding Program	Length FHWA# S:T:R		Pgm'd Amounts in 1000's FY14	FY15	FY16	FY17	Total	STIP#
PRF - Primary Road Funds									
Black Hawk - 07									
21979 [NBIS: 15130] DOT-D02-RPA07 FHWA Approved	**BRFN-281()--39-7** IA281: POYNER CREEK 2.3 MI N OF CO RD D20 Bridge Replacement,Right of Way	0 15130 --	Project Total Federal Aid Regional FA	363 0 0	0 0 0	0 0 0	0 0 0	363 0 0	---
25309 [NBIS: 75980] DOT-D02-RPA07 FHWA Approved	**BRFN-281()--39-07** IA281: BUCK CREEK 0.8 MI W OF CO RDV62 Bridge Deck Overlay	0 MI 75980 --	Project Total Federal Aid Regional FA	0 0 0	0 0 0	0 0 0	244 0 0	244 0 0	---
Bremer - 09									
21982 DOT-D02-RPA07 FHWA Approved	**BRFN-093()--39-9** IA93: IN SUMNER FROM 1250' W TO 350' E OF COUNTRY HTS DR Culvert Replacement,Right of Way	0 -- --	Project Total Federal Aid Regional FA	318 0 0	0 0 0	0 0 0	0 0 0	318 0 0	---
Buchanan - 10									
16937 DOT-D06-RPA07 FHWA Approved	**NHSN-150()--2R-10** IA150: 170TH ST 4.5 MI N OF INDEPENDENCE Erosion Control	1 -- --	Project Total Federal Aid Regional FA	150 0 0	0 0 0	0 0 0	0 0 0	150 0 0	---
Butler - 12									
20846 [NBIS: 16450] DOT-D02-RPA07 FHWA Approved	**BRFN-057()--39-12** IA57: DITCH 4.8 MI E OF IA 14 Bridge Deck Overlay	0 16450 --	Project Total Federal Aid Regional FA	398 0 0	0 0 0	0 0 0	0 0 0	398 0 0	---
25283 [NBIS: 16420] DOT-D02-RPA07 FHWA Approved	**BRFN-057()--39-12** IA57: PHELPS CREEK 0.3 MI E OF E JCT IA 14 Bridge Deck Overlay	0 MI 16420 --	Project Total Federal Aid Regional FA	0 0 0	0 0 0	0 0 0	770 0 0	770 0 0	---
Chickasaw - 19									
21985 [NBIS: 19630] DOT-D02-RPA07 FHWA Approved	**BRFN-018()--39-19** US18: LITTLE WAPSIPINICON RIVER 3.0MI W OF N JCT US 63 Bridge Deck Overlay	0 MI 19630 --	Project Total Federal Aid Regional FA	0 0 0	405 0 0	0 0 0	0 0 0	405 0 0	---
25310 [NBIS: 19930] DOT-D02-RPA07 FHWA Approved	**BRFN-346()--39-19** IA346: STREAM 3.6 MI W OF US 63 Culvert Replacement	0 19930 --	Project Total Federal Aid Regional FA	0 0 0	0 0 0	0 0 0	500 0 0	500 0 0	---
Grundy - 38									
25321 DOT-D01-RPA07 FHWA Approved	**STPN-175()--2J-38** IA14: 0.5 MI W OF W JCT IA 14 TO W JCT IA 14 Pavement Rehab	0 -- --	Project Total Federal Aid Regional FA	200 0 0	0 0 0	0 0 0	0 0 0	200 0 0	---
ILL - Illustrative Regional Project									
Bremer - 09									
22173 Waverly FHWA Approved	**ILL-8190()--93-09** In the City of Waverly, Cedar River Parkway: From 4th St. SW to E. Bremer Ave. Grade and Pave,Outside Services Engineering,Outside Services ROW	0 MI -- --	Project Total Federal Aid Regional FA	200 0 0	2,420 0 0	0 0 0	0 0 0	2,620 0 0	---

RPA 8 - East Central Intergovernmental Association

7600 Commerce Park, Dubuque, IA 52002
Phone: 563-556-4166, Fax: 563-556-0348, www.ecia.org
Executive Director: Kelley Deutmeyer, kdeutmeyer@ecia.org
Transportation Director: Chandra Ravada, CRavada@ecia.org

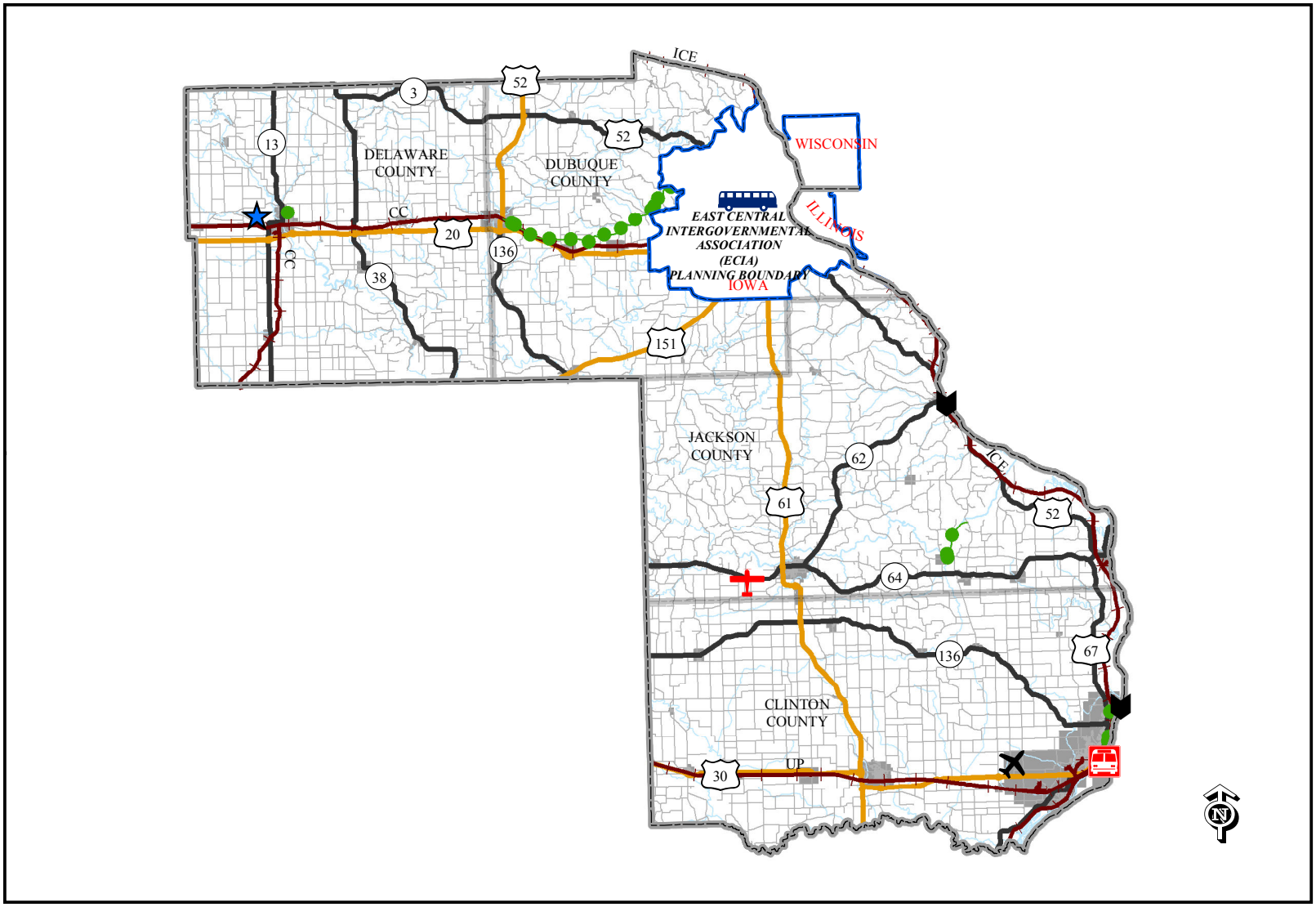

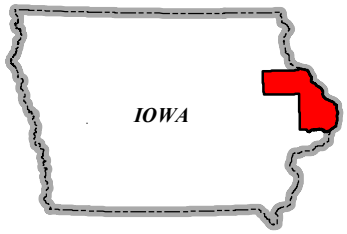

- Commercial Airport
- Enhanced Airport
- General Service Airport
- Basic Service Airport
- Basic II Service Airport
- Interstate
- National Highway System
- Primary Roads
- Local Roads
- Large Urban Transit
- Small Urban Transit
- Regional Transit
- Intercity Bus Stop
- Amtrak Station
- Rail
- Trails
- Lock/Dam
- MPO Boundary
- County Boundary
- Urban Area Boundary
- City Boundary

2014 Transportation Improvement Program

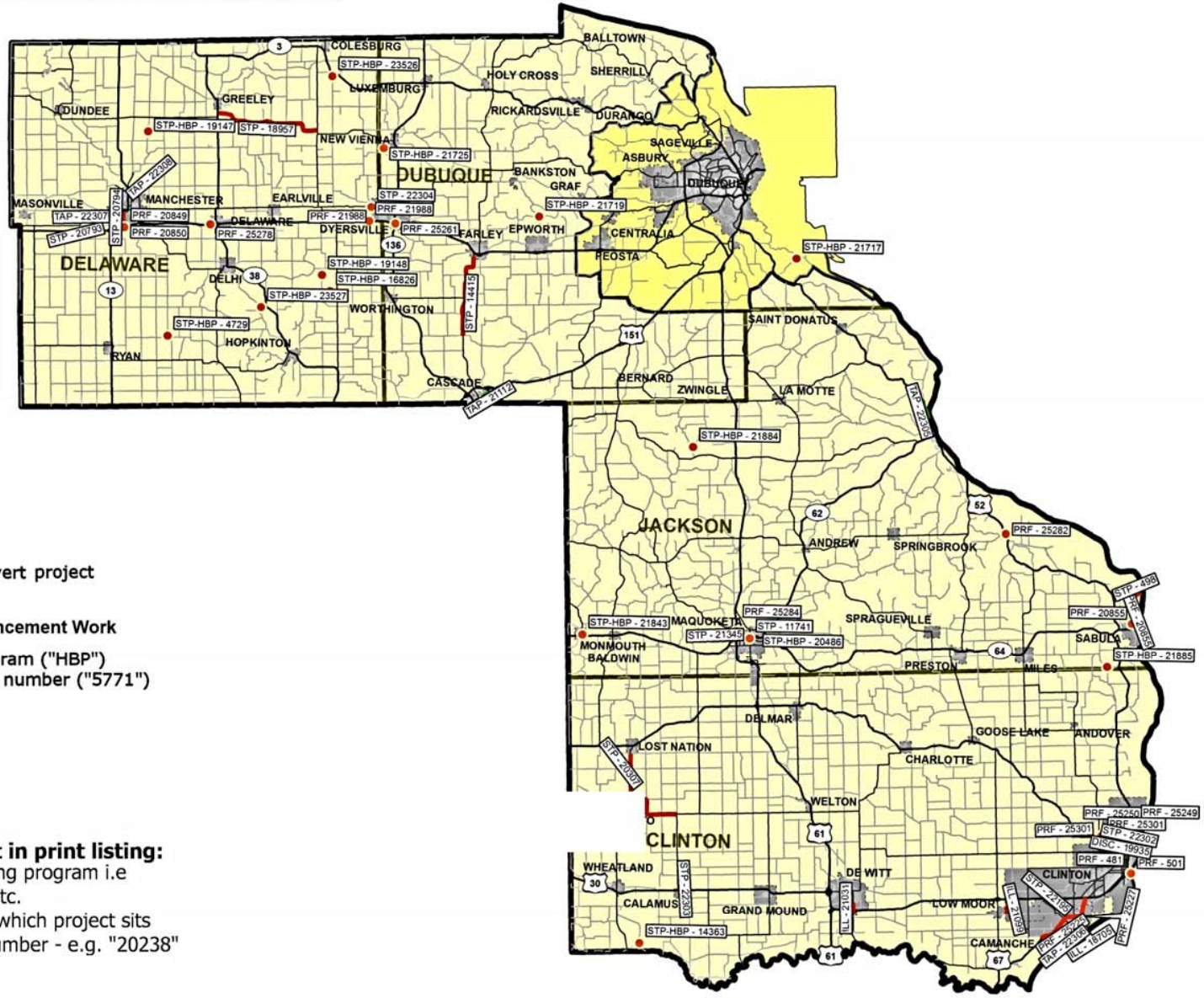

Map key:

- Bridge / Culvert project
- Road work
- Trail or Enhancement Work
- HBP-5771 Funding program ("HBP") and TPMS ID number ("5771")

To locate project in print listing:

1. Look under funding program i.e HBP, STP, TAP, etc.
2. Locate county in which project sits
3. Find the TPMS number - e.g. "20238"

RPA-08 - East Central Intergovernmental Association

RPA-08
2014 - 2017 Transportation Improvement Program

TPMS Sponsor Appr. Status	Project # Location Funding Program	Length FHWA# S:T:R		Pgm'd Amounts in 1000's FY14	FY15	FY16	FY17	Total	STIP#
STP - Surface Transportation Program									
Region Wide - 00									
478	**RGPL-PA08(RTP)--ST-00**	0 MI	Project Total	72	0	0	0	72	
RPA-08	ECIA: RPA 8 TRANSPORTATION PLANNING	--	Federal Aid	58	0	0	0	58	
FHWA Approved	Trans Planning	--	Regional FA	58	0	0	0	58	40007
PA NOTE: It is revision to existing TIP and not an Amendment. the STP amounts are $57,800 and the local match is $14,450									
Clinton - 23									
22302	**STP-U-1415(625)--70-23 DOT Letting: 04/15/2014**	0	Project Total	2,450	0	0	0	2,450	
Clinton	In the City of Clinton, 19th Ave North Phase III: From Approx. 1100' West of Randall to N. 2nd Street	--	Federal Aid	1,200	0	0	0	1,200	
FHWA Approved	Grade and Pave	--	Regional FA	1,200	0	0	0	1,200	40343
22303	**STP-U-1015()--27-23**	0	Project Total	0	39	0	0	39	
Calamus	In the City of Calamus, Y44: From Hwy 30 to Calamus Corporate line	--	Federal Aid	0	31	0	0	31	
FHWA Approved	Pavement Rehab	--	Regional FA	0	31	0	0	31	--
22195	**STP-U-1040()--70-23**	0 MI	Project Total	0	207	0	0	207	
Camanche	In the City of Camanche, 9th Ave: From Anamosa Rd to us 67	--	Federal Aid	0	100	0	0	100	
FHWA Approved	Pavement Rehab	--	Regional FA	0	100	0	0	100	--
20307	**STP-S-C023()--5E-23**	6.92 MI	Project Total	0	0	1,820	0	1,820	
Clinton CRD	Y34: From Lost Nation South to Murray's Corner West	--	Federal Aid	0	0	897	0	897	
FHWA Approved	Pavement Rehab	35:83:E1	Regional FA	0	0	897	0	897	--
Delaware - 28									
18957	**STP-S-C028()--5E-28**	7.1 MI	Project Total	2,600	0	0	0	2,600	
Delaware CRD	C-64: From Greeley to Petersburg	--	Federal Aid	600	0	0	0	600	
FHWA Approved	Pavement Rehab	31:90:3	Regional FA	600	0	0	0	600	40141
20793	**STP-U-4682(622)--70-28 DOT Letting: 12/17/2013**	0.9 MI	Project Total	592	0	0	0	592	
Manchester	In the City of Manchester, BURRINGTON RD: From Hwy 13 to Enterprise Avenue	--	Federal Aid	474	0	0	0	474	
FHWA Approved	Pavement Rehab	32:89:5	Regional FA	474	0	0	0	474	40213
20794	**STP-U-4682(623)--70-28 DOT Letting: 05/20/2014**	0.64 MI	Project Total	696	0	0	0	696	
Manchester	In the City of Manchester, S 5TH ST: From South 5th -Enterprise Ave to Grant Street	--	Federal Aid	213	0	0	0	213	
FHWA Approved	Pavement Rehab	0:0:0	Regional FA	213	0	0	0	213	40214

TPMS Sponsor Appr. Status	Project # Location Funding Program	Length FHWA# S:T:R		Pgm'd Amounts in 1000's FY14	FY15	FY16	FY17	Total	STIP#
Dubuque - 31									
14415 Dubuque CRD FHWA Approved	**STP-S-C031(63)--5E-31 DOT Letting: 09/16/2014** Y-13: From City of Farley to City of Cascade Pave,Granular Shoulders	10.6 MI -- 18:88:1	Project Total Federal Aid Regional FA	5,500 4,400 4,400	0 0 0	0 0 0	0 0 0	5,500 4,400 4,400	40204
22194 RPA-08 FHWA Approved	**RGTR-PA08()--ST-31** RTA: Security Cameras for Rta Buses Transit Investments	0 MI -- --	Project Total Federal Aid Regional FA	0 0 0	75 60 60	0 0 0	0 0 0	75 60 60	--
PA NOTE: RPA 8 Approved STP fuunds to RTA 8 through application process to buy security cameras for RTA buses.									
22304 Dyersville FHWA Approved	**STP-U-2160()--70-31** In the City of Dyersville, X49 and 1st Avenue West: Intersection of X49 and 1st Avenue West Pavement Rehab	0 -- --	Project Total Federal Aid Regional FA	0 0 0	0 0 0	350 264 264	0 0 0	350 264 264	--
Jackson - 49									
498 [NBIS: 29940] DOT-D06-RPA08 FHWA Approved	**STP-052()--2C-49** US52: MISSISSIPPI RIVER AT SABULA (STATE SHARE) Bridge Replacement,Right of Way,Wetland Mitigation	0 MI 29940 --	Project Total Federal Aid Regional FA	15 0 0	515 0 0	36,615 29,292 0	15 0 0	37,160 29,292 0	AC --
SYSTEM NOTE: CANDIDATE FOR ADVANCED CONSTRUCTION									
11741 Maquoketa FHWA Approved	**STP-U-4742(IA64)--70-49** In the City of Maquoketa, MAIN ST: From MAIN ST TEAP Study to REPLACEMENT Traffic Signals	0 MI -- --	Project Total Federal Aid Regional FA	25 20 20	0 0 0	0 0 0	0 0 0	25 20 20	40031
21345 Maquoketa FHWA Approved	**STP-U-4742(618)--70-49 DOT Letting: 03/18/2014** In the City of Maquoketa, Quarry St: From N 2nd St to N Olive St Pavement Rehab,Outside Services Engineering	0 MI -- --	Project Total Federal Aid Regional FA	441 352 352	0 0 0	0 0 0	0 0 0	441 352 352	40258
STP-HBP - Surface Transportation Program - Bridge Program									
Clinton - 23									
14363 [NBIS: 121931] Clinton CRD FHWA Approved	**BROS-C023(96)--8J-23 DOT Letting: 03/18/2014** 278 St: Over Rock Creek Bridge Replacement	0.1 MI 121931 35:81N:1E	Project Total Federal Aid Regional FA	300 240 0	0 0 0	0 0 0	0 0 0	300 240 0	40390
Delaware - 28									
23526 [NBIS: 142130] Delaware CRD FHWA Approved	**BROS-C028()--8J-28** 310th Ave: Hwy 3 S 0.25 MI Bridge Replacement	0.05 MI 142130 16:90N:3W	Project Total Federal Aid Regional FA	0 0 0	350 280 0	0 0 0	0 0 0	350 280 0	--
19148 [NBIS: 140520] Delaware CRD FHWA Approved	**BROS-C028()--8J-28** 300TH AVE: From 265th Street to 250th Street Bridge Replacement	0.01 MI 140520 21:88:3	Project Total Federal Aid Regional FA	0 0 0	200 160 0	0 0 0	0 0 0	200 160 0	--
23527 [NBIS: 140840] Delaware CRD FHWA Approved	**BROS-C028()--8J-28** Pioneer Rd: Hwy 38 W 0.25 MI Bridge Replacement	0.05 MI 140840 34:88N:4W	Project Total Federal Aid Regional FA	0 0 0	0 0 0	350 280 0	0 0 0	350 280 0	--

TPMS Sponsor Appr. Status	Project # Location Funding Program	Length FHWA# S:T:R		Pgm'd Amounts in 1000's FY14	FY15	FY16	FY17	Total	STIP#
Delaware - 28 (continued)									
4729 [NBIS: 139790] Delaware CRD FHWA Approved	**BROS-C028()--8J-28** 197th Avenue: From 275th Street to 295th Street Bridge Replacement	0.2 MI 139790 10:87:5	Project Total Federal Aid Regional FA	0 0 0	0 0 0	350 280 0	0 0 0	350 280 0	---
16826 [NBIS: 140560] Delaware CRD FHWA Approved	**BROS-C028()--8J-28** 265th Street: From 310th Avenue to 300th Avenue Bridge Replacement	0.03 MI 140560 28:88:3	Project Total Federal Aid Regional FA	0 0 0	0 0 0	0 0 0	200 160 0	200 160 0	---
19147 [NBIS: 142670] Delaware CRD FHWA Approved	**BROS-C028()--8J-28** 190TH AVE: From 165th Street to 150th Street Bridge Replacement	0.01 MI 142670 33:90:5	Project Total Federal Aid Regional FA	0 0 0	0 0 0	0 0 0	350 280 0	350 280 0	---
Dubuque - 31									
21717 [NBIS: 146560] Dubuque CRD FHWA Approved	**BROS-C031(B1307)--8J-31** OLDE MASSEY RD: Over CREEK Bridge Replacement	0 MI 146560 15:88:E3	Project Total Federal Aid Regional FA	0 0 0	250 200 0	0 0 0	0 0 0	250 200 0	---
21719 [NBIS: 147470] Dubuque CRD FHWA Approved	**BROS-C031(B712)--5F-31** Y17: Over LITTLE MAQUOKETA RIVER Bridge Replacement	0 MI 147470 35:89:1	Project Total Federal Aid Regional FA	0 0 0	0 0 0	500 400 0	0 0 0	500 400 0	---
21725 [NBIS: 147540] Dubuque CRD FHWA Approved	**BROS-C031(B807)--8J-31** BOCKENSTEDT RD: Over MAQUOKETA RIVER Bridge Replacement	0 MI 147540 7:89:2	Project Total Federal Aid Regional FA	0 0 0	0 0 0	0 0 0	400 320 0	400 320 0	---
Jackson - 49									
21884 [NBIS: 194190] Jackson CRD FHWA Approved	**BROS-C049(58)--5F-49 DOT Letting: 03/18/2014** 140th Ave: Otter Creek Twp Sec. 21 140th Ave Bridge Replacement	0.15 MI 194190 21:86N:2E	Project Total Federal Aid Regional FA	500 400 0	0 0 0	0 0 0	0 0 0	500 400 0	40402
20486 [NBIS: 192330] Jackson CRD FHWA Approved	**BROS-C049()--5F-49** 35 ST: Over prairie Creek Bridge Replacement	0.25 MI 192330 17:84:E3	Project Total Federal Aid Regional FA	0 0 0	500 400 0	0 0 0	0 0 0	500 400 0	---
21885 [NBIS: 193050] Jackson CRD FHWA Approved	**BROS-C049()--8J-49** 584th Ave: 584th Ave Union Twp Sec. 36 Bridge Replacement	0.15 MI 193050 36:84N:7E	Project Total Federal Aid Regional FA	0 0 0	0 0 0	150 120 0	0 0 0	150 120 0	---
21843 [NBIS: 008330] Jackson CRD FHWA Approved	**BRS-C049()--60-49** E29: Bridge on Division Street N. of hwy 64 Bridge Replacement	0.024 MI 008330 --	Project Total Federal Aid Regional FA	0 0 0	0 0 0	0 0 0	250 200 0	250 200 0	---
TAP - Transportation Alternatives									
Clinton - 23									
22306 Camanche FHWA Approved	**STP-E-1040()--8V-23** In the City of Camanche, 2012 Washington Boulevard/MRT: From 2nd Ave to 14th Ave Ped/Bike Grade & Pave	0 -- --	Project Total Federal Aid Regional FA	297 237 237	0 0 0	0 0 0	0 0 0	297 237 237	40345

TPMS Sponsor Appr. Status	Project # Location Funding Program	Length FHWA# S:T:R		Pgm'd Amounts in 1000's FY14	FY15	FY16	FY17	Total	STIP#
Delaware - 28									
22307	**STP-E-4682()--8V-28**	0	Project Total	0	194	0	0	194	
Manchester	In the City of Manchester, West Marion Street Trail: From S 9th St to S 12th St	--	Federal Aid	0	155	0	0	155	
FHWA Approved	Ped/Bike Grade & Pave	--	Regional FA	0	155	0	0	155	--
22308	**STP-E-4682()--8V-28**	0	Project Total	0	207	0	0	207	
Manchester	In the City of Manchester, Riverfront Trail Extension: From Western Union Street to Pool	--	Federal Aid	0	151	0	0	151	
FHWA Approved	Ped/Bike Grade & Pave	--	Regional FA	0	151	0	0	151	--
Dubuque - 31									
21112	**STP-E-1147()--8V-31**	0 MI	Project Total	239	0	0	0	239	
Cascade	In the City of Cascade, 1 ST Ave: From Monroe Street to Nixon Street	--	Federal Aid	191	0	0	0	191	
FHWA Approved	Ped/Bike Grade & Pave	--	Regional FA	191	0	0	0	191	40247
Jackson - 49									
22305	**STP-E-0520()--23-49**	0	Project Total	694	0	0	0	694	
Bellevue	In the City of Bellevue, Bellevue Riverview Trail (phase II): From 399th Ave to Int 395th Ave on US 52	--	Federal Aid	250	0	0	0	250	
FHWA Approved	Ped/Bike Grade & Pave	--	Regional FA	250	0	0	0	250	40344
PRF - Primary Road Funds									
Clinton - 23									
25225	**NHSN-067()--2R-23**	0	Project Total	1,400	0	0	0	1,400	
DOT-D06-RPA08	US67: IN CAMANCHE FROM SCL TO WASHINGTON BLVD	--	Federal Aid	0	0	0	0	0	
FHWA Approved	Pavement Rehab	--	Regional FA	0	0	0	0	0	--
25227	**NHSN-067()--2R-23**	0	Project Total	250	0	0	0	250	
DOT-D06-RPA08	US67: WASHINGTON BLVD (IN CAMANCHE)TO W JCT US 30 (IN CLINTON)	--	Federal Aid	0	0	0	0	0	
FHWA Approved	Pavement Widening	--	Regional FA	0	0	0	0	0	--
501 [NBIS: 20860]	**BRFN-030(71)--39-23**	0 MI	Project Total	35	20	420	20	495	
DOT-D06-RPA08	US30: MISSISSIPPI RIVER IN CLINTON (STATE SHARE)	20860	Federal Aid	0	0	0	0	0	
FHWA Approved	Bridge Rehabilitation,Bridge Washing	--	Regional FA	0	0	0	0	0	--
481 [NBIS: 21055]	**BRFN-136()--39-23**	0 MI	Project Total	20	2,020	20	20	2,080	
DOT-D06-RPA08	IA136: MISSISSIPPI RIVER IN CLINTON (STATE SHARE)	21055	Federal Aid	0	0	0	0	0	
FHWA Approved	Bridge Painting,Bridge Washing	--	Regional FA	0	0	0	0	0	--
25301	**BRFN-136()--39-23**	0 MI	Project Total	0	15	0	793	808	
DOT-D06-RPA08	IA136: 2.4 MI W OF US 67 TO CHARLOTTE	--	Federal Aid	0	0	0	0	0	
FHWA Approved	Culvert Replacement,Right of Way	--	Regional FA	0	0	0	0	0	--

TPMS Sponsor Appr. Status	Project # Location Funding Program	Length FHWA# S:T:R		Pgm'd Amounts in 1000's FY14	FY15	FY16	FY17	Total	STIP#
Clinton - 23 (continued)									
25249 DOT-D06-RPA08 FHWA Approved	**BRFN-136()--39-23** IA136: IN CLINTON AT N 10TH ST Culvert Replacement	0 MI -- --	Project Total Federal Aid Regional FA	0 0 0	288 0 0	0 0 0	0 0 0	288 0 0	---
25250 DOT-D06-RPA08 FHWA Approved	**BRFN-136()--39-23** IA136: IN CLINTON 0.1 MI W OF US 67 Culvert Replacement	0 MI -- --	Project Total Federal Aid Regional FA	0 0 0	443 0 0	0 0 0	0 0 0	443 0 0	---
Delaware - 28									
21988 DOT-D06-RPA08 FHWA Approved	**NHSX-020()--3H-28** US20: DYERSVILLE INTERCHANGE BETWEEN330TH AVE AND 332ND AVE Grade and Pave,Bridge New,Right of Way	0 -- --	Project Total Federal Aid Regional FA	500 0 0	16,281 13,025 0	350 0 0	0 0 0	17,131 13,025 0	---
20849 [NBIS: 602000] DOT-D06-RPA08 FHWA Approved	**BRFN-020()--39-28** US20: CHICAGO CENTRAL RR 0.9 MI E OF IA 13 (EB) Bridge Deck Overlay	0 MI 602000 --	Project Total Federal Aid Regional FA	378 0 0	0 0 0	0 0 0	0 0 0	378 0 0	---
20850 [NBIS: 602005] DOT-D06-RPA08 FHWA Approved	**BRFN-020()--39-28** US20: CHICAGO CENTRAL RR 0.9 MI E OF IA 13 (WB) Bridge Deck Overlay	0 MI 602005 --	Project Total Federal Aid Regional FA	378 0 0	0 0 0	0 0 0	0 0 0	378 0 0	---
25278 [NBIS: 602045] DOT-D06-RPA08 FHWA Approved	**BRFN-020()--39-28** US20: ABANDONED RR 0.4 MI W OF IA 38 (WB) Bridge Deck Overlay	0 MI 602045 --	Project Total Federal Aid Regional FA	0 0 0	0 0 0	0 0 0	250 0 0	250 0 0	---
Dubuque - 31									
25261 DOT-D06-RPA08 FHWA Approved	**NHSN-020()--2R-31** US20: IN DYERSVILLE AT 136 INTERCHANGE Slope Improvement	0 MI -- --	Project Total Federal Aid Regional FA	19 0 0	0 0 0	0 0 0	0 0 0	19 0 0	---
Jackson - 49									
25284 [NBIS: 30150] DOT-D06-RPA08 FHWA Approved	**BRFN-061()--39-49** US61: SOUTH FORK MAQUOKETA RIVER 0.5 MI N OF IA 64 (NB) Bridge Deck Overlay	0 MI 30150 --	Project Total Federal Aid Regional FA	0 0 0	0 0 0	0 0 0	335 0 0	335 0 0	---
25282 [NBIS: 30020] DOT-D06-RPA08 FHWA Approved	**BRFN-052()--39-49** US52: MAQUOKETA RIVER 3.2 MI S OF CO RD Z34 Bridge Deck Overlay	0 MI 30020 --	Project Total Federal Aid Regional FA	0 0 0	0 0 0	0 0 0	550 0 0	550 0 0	---
20855 DOT-D06-RPA08 FHWA Approved	**BRFN-052()--39-49** US52: MISSISSIPPI RIVER OVERFLOW INSABULA Right of Way	0 MI -- --	Project Total Federal Aid Regional FA	0 0 0	0 0 0	0 0 0	20 0 0	20 0 0	---

TPMS Sponsor Appr. Status	Project # Location Funding Program	Length FHWA# S:T:R		Pgm'd Amounts in 1000's FY14	FY15	FY16	FY17	Total	STIP#
ILL - Illustrative Regional Project									
Clinton - 23									
18705 Camanche FHWA Approved	**ILL-1040()--93-23** In the City of Camanche, WASHINGTON BLVD: From Hwy 67 to Hwy 67	2.61 MI -- 0:0:0	Project Total Federal Aid Regional FA	4,960 0 0	0 0 0	0 0 0	0 0 0	4,960 0 0	 --
21099 Clinton FHWA Approved	**ILL-1415()--93-23** In the City of Clinton, 44th Ave S: Union Specific Rail rd main line N 0 MI to Drop/Pole yard in Lincoln way rail park	0 MI -- --	Project Total Federal Aid Regional FA	3,200 0 0	0 0 0	0 0 0	0 0 0	3,200 0 0	 --
21031 De Witt FHWA Approved	**ILL-1855()--93-23** In the City of De Witt, S 6TH AVE: From Lake st to City limits Pave	0.28 MI -- 0:0:0	Project Total Federal Aid Regional FA	1,800 0 0	0 0 0	0 0 0	0 0 0	1,800 0 0	 --

RPA 9 - Bi-State Regional Commission

1504 Third Avenue, P.O. Box 3368, Rock Island, IL 61204-3368
Phone: 309-793-6300, Fax: 309-793-6305, www.bistateonline.org
Executive Director: Denise Bulat, dbulat@bistateonline.org
Director of Planning: Gena McCullough, gmccullough@bistateonline.org

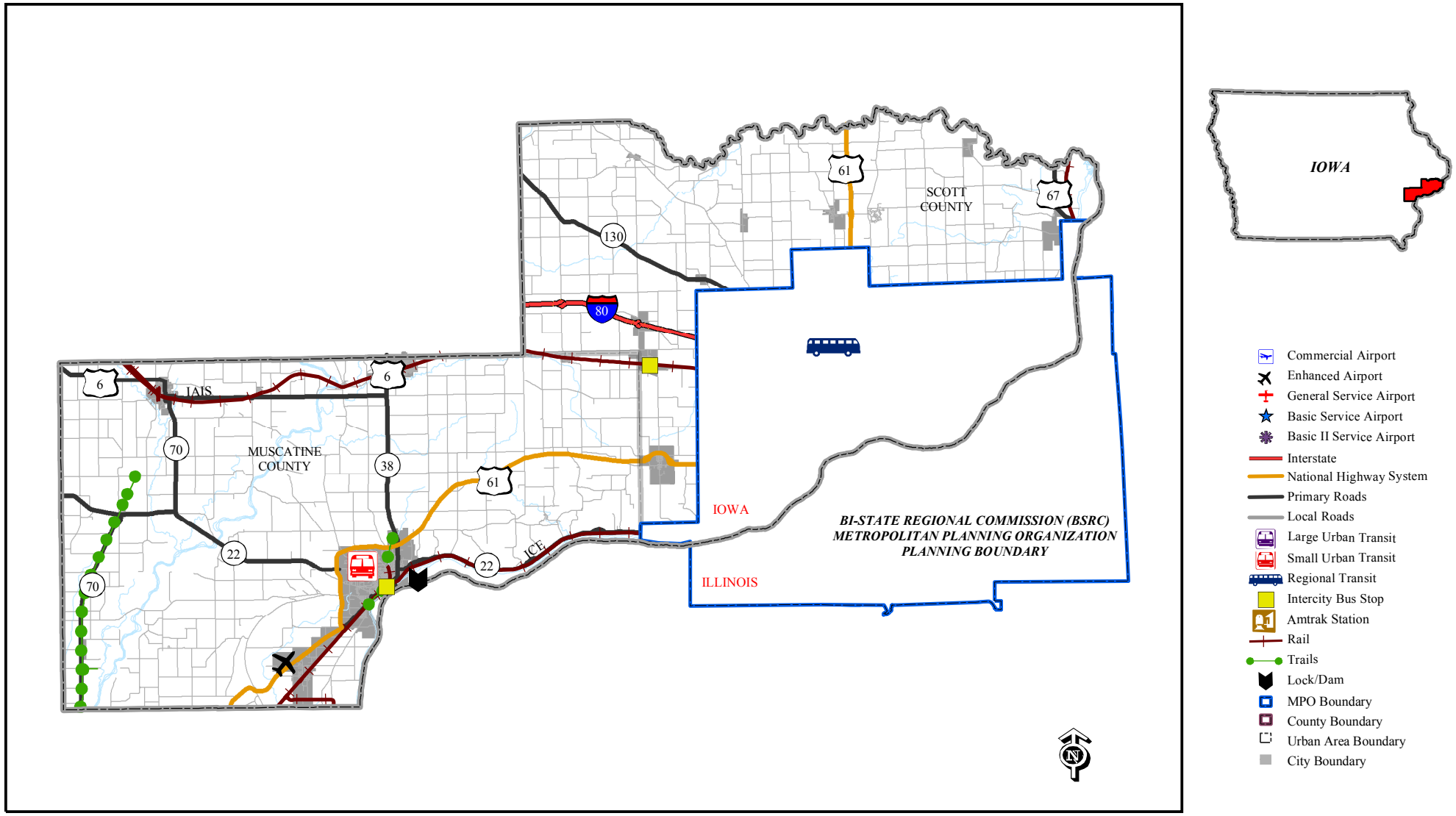

2014 Transportation Improvement Program

Map key:

- Bridge / Culvert project
- Road work
- Trail or Enhancement Work
- HBP-5771 Funding program ("HBP") and TPMS ID number ("5771")

To locate project in print listing:

1. Look under funding program i.e HBP, STP, TAP, etc.
2. Locate county in which project sits
3. Find the TPMS number - e.g. "20238"

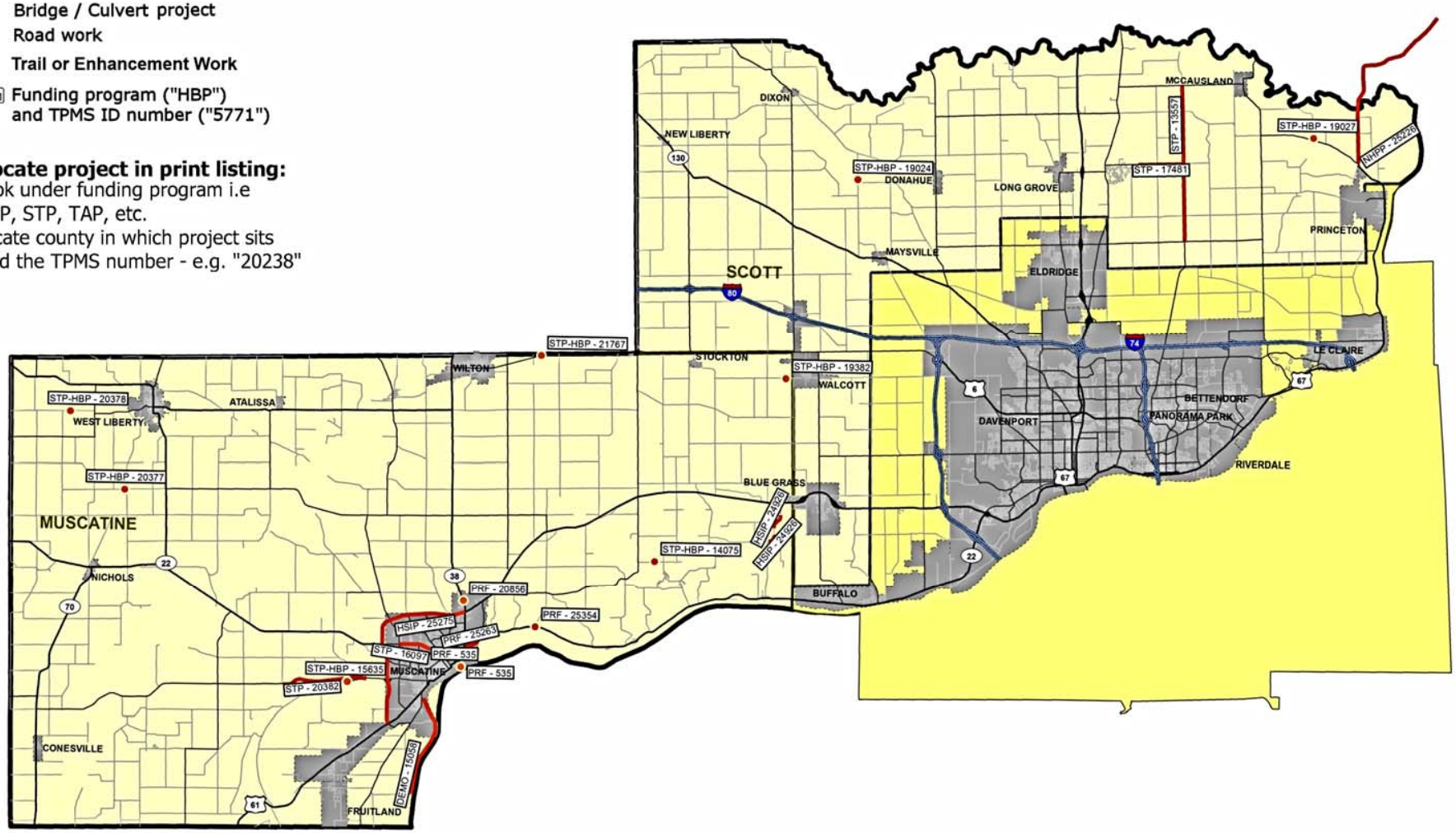

RPA-09 - Bi-State Regional Commission

RPA-09
2014 - 2017 Transportation Improvement Program

TPMS Sponsor Appr. Status	Project # Location Funding Program	Length FHWA# S:T:R		Pgm'd Amounts in 1000's FY14	FY15	FY16	FY17	Total	STIP#
STP - Surface Transportation Program									
Region Wide - 00									
533	**RGPL-PA09(RTP)--ST-00**	0 MI	Project Total	42	42	42	42	168	
RPA-09	RPA 9: TRANSPORTATION PLANNING	--	Federal Aid	34	34	34	34	136	
FHWA Approved	Trans Planning	--	Regional FA	10	10	10	10	40	40008
Muscatine - 70									
16097	**STP-U-5330(617)--70-70 DOT Letting: 01/22/2014**	1.2 MI	Project Total	3,820	0	0	0	3,820	
Muscatine	In the City of Muscatine, CEDAR ST: From Parham to Houser	--	Federal Aid	1,758	0	0	0	1,758	
FHWA Approved	Grade and Pave,Outside Services Engineering	0:0:0	Regional FA	1,758	0	0	0	1,758	40076
PA NOTE: Region 9 TIP# M-12-04									
20382	**STP-S-C070()--5E-70**	3.3 MI	Project Total	0	0	2,367	0	2,367	
Muscatine CRD	G28: High Prairie Road to Lutheran Homes	--	Federal Aid	0	0	967	0	967	
FHWA Approved	Pave	2:76:3W	Regional FA	0	0	967	0	967	--
Scott - 82									
13557	**STP-S-C082(53)--5E-82 DOT Letting: 02/18/2014**	6 MI	Project Total	3,000	0	0	0	3,000	
Scott CRD	Z16: From F45 to F33	--	Federal Aid	1,424	0	0	0	1,424	
FHWA Approved	Pavement Rehab	--	Regional FA	1,424	0	0	0	1,424	40557
17481	**STP-S-C082(54)--5E-82 DOT Letting: 02/18/2014**	1.75 MI	Project Total	800	0	0	0	800	
Scott CRD	270th St: From Scott County Park to Utica Ridge Rd	--	Federal Aid	400	0	0	0	400	
FHWA Approved	Pavement Rehab	--	Regional FA	400	0	0	0	400	40558
STP-HBP - Surface Transportation Program - Bridge Program									
Muscatine - 70									
14075 [NBIS: 257400]	**BRS-C070(56)--60-70 DOT Letting: 01/21/2015**	0 MI	Project Total	400	0	0	0	400	
Muscatine CRD	180TH STREET: SEC 18-77-1E, Near N 1/4 Corner	257400	Federal Aid	320	0	0	0	320	
FHWA Approved	Bridge Replacement	18:77:1E	Regional FA	0	0	0	0	0	40045
15635 [NBIS: 256941]	**BROS-C070(57)--5F-70 DOT Letting: 04/15/2014**	0 MI	Project Total	325	0	0	0	325	
Muscatine CRD	BURLINGTON ROAD: Near E 1/4 Corner	256941	Federal Aid	260	0	0	0	260	
FHWA Approved	Bridge Replacement	6:76:2W	Regional FA	0	0	0	0	0	40062
19382 [NBIS: 257890]	**BROS-C070()--8J-70**	0 MI	Project Total	0	225	0	0	225	
Muscatine CRD	110TH ST: Near NE Corner NW-NE	257890	Federal Aid	0	180	0	0	180	
FHWA Approved	Bridge Replacement	12:78:E1	Regional FA	0	0	0	0	0	--
20377 [NBIS: 258520]	**BROS-C070()--5F-70**	0 MI	Project Total	0	0	180	0	180	
Muscatine CRD	F70: Near N 1/4 Corner	258520	Federal Aid	0	0	144	0	144	
FHWA Approved	Bridge Replacement	35:78:4W	Regional FA	0	0	0	0	0	--
20378 [NBIS: 258410]	**BROS-C070()--8J-70**	0 MI	Project Total	0	0	0	225	225	
Muscatine CRD	120TH STREET: Near NE Corner NW-NW	258410	Federal Aid	0	0	0	180	180	
FHWA Approved	Bridge Replacement	16:78:4W	Regional FA	0	0	0	0	0	--

TPMS Sponsor Appr. Status	Project # Location Funding Program	Length FHWA# S:T:R		Pgm'd Amounts in 1000's FY14	FY15	FY16	FY17	Total	STIP#
Muscatine - 70 (continued)									
21767 [NBIS: 37910] Muscatine CRD FHWA Approved	**BRS-C070()--60-70** F58: Over ELKHORN CREEK Bridge Replacement	0 MI 37910 4:78:1W	Project Total Federal Aid Regional FA	0 0 0	0 0 0	0 0 0	700 560 0	700 560 0	--
Scott - 82									
19027 [NBIS: 303720] Scott CRD FHWA Approved	**BROS-C082(414)--8J-82** 260th Ave: From Just North of the Bluff Rd to Bridge Replacement	0 MI 303720 28:80:E5	Project Total Federal Aid Regional FA	0 0 0	350 280 0	0 0 0	0 0 0	350 280 0	--
19024 [NBIS: 303380] Scott CRD FHWA Approved	**BROS-C082(315)--8J-82** 85 AVE: Over CREEK Bridge Replacement	0 MI 303380 33:80:E2	Project Total Federal Aid Regional FA	0 0 0	0 0 0	0 0 0	400 0 0	400 0 0	--
NHPP - National Highway Performance Program									
Scott - 82									
25226 DOT-D06-RPA09 FHWA Approved	**NHSX-067()--3H-82** US67: CO RD F33 TO CLINTON CO Pavement Rehab	0 MI -- --	Project Total Federal Aid Regional FA	1,400 1,120 0	0 0 0	0 0 0	0 0 0	1,400 1,120 0	40441
DEMO - Federal Demonstration (earmarked) Funds									
Muscatine - 70									
15058 Muscatine FHWA Approved	**EDP-5330(622)--7Y-70 DOT Letting: 03/18/2014** In the City of Muscatine, MRT: From Musser Park to Wiggens Road Ped/Bike Grade & Pave	4.25 MI -- 0:0:0	Project Total Federal Aid Regional FA	924 460 0	0 0 0	0 0 0	0 0 0	924 460 0	40058
PA NOTE: Reg. 9 TIP #M-11-03									
DOT NOTE: DEMO ID IA083, IA185 Total Earmark Availabe $459,635,60									
PRF - Primary Road Funds									
Muscatine - 70									
535 [NBIS: 38201] DOT-D05-RPA09 FHWA Approved	**BRFN-092(99)--39-70** IA92: MISSISSIPPI RIVER IN MUSCATINE(STATE SHARE) Bridge Painting,Bridge Washing	0 MI 38201 --	Project Total Federal Aid Regional FA	25 0 0	25 0 0	25 0 0	1,525 0 0	1,600 0 0	--
PA NOTE: Region 9 TIP# IA-14-01, IA-15-01, IA-16-01, & IA-17-01 (Bridge Washing)									
20856 [NBIS: 38151] DOT-D05-RPA09 FHWA Approved	**BRFN-038()--39-70** IA38: MAD CREEK 0.6 MI N OF US 61 Bridge Deck Overlay	0 MI 38151 --	Project Total Federal Aid Regional FA	408 0 0	0 0 0	0 0 0	0 0 0	408 0 0	--
25263 DOT-D05-RPA09 FHWA Approved	**STPN-022()--2J-70** IA22: E OF IA 38 TO ECL OF MUSCATINE Pavement Rehab	0 MI -- --	Project Total Federal Aid Regional FA	355 0 0	0 0 0	0 0 0	0 0 0	355 0 0	--
25354 [NBIS: 38030] DOT-D05-RPA09 FHWA Approved	**BRFN-022()--39-70** IA22: STREAM 2.9 MI E OF IA 38 Bridge Deck Overlay	0 MI 38030 --	Project Total Federal Aid Regional FA	0 0 0	0 0 0	0 0 0	150 0 0	150 0 0	--

TPMS Sponsor Appr. Status	Project # Location Funding Program	Length FHWA# S:T:R		Pgm'd Amounts in 1000's FY14	FY15	FY16	FY17	Total	STIP#
Osceola - 72									
25343 [NBIS: 38550] DOT-D05-RPA09 FHWA Approved	**BRFN-060()--39-72** IA60: WAGNER CREEK 0.2 MI N OF CO RD A34 (SB) Bridge Replacement,Right of Way	0 38550 --	Project Total Federal Aid Regional FA	0 0 0	0 0 0	0 0 0	765 0 0	765 0 0	---
HSIP - Highway Safety Improvement Program									
Muscatine - 70									
25275 DOT-D05-RPA09 FHWA Approved	**HSIP-061()--3L-70** US61: IA 92 TO IA 38 (MUSCATINE BYPASS) Pavement Widening	0 MI -- --	Project Total Federal Aid Regional FA	2,950 2,655 0	0 0 0	0 0 0	0 0 0	2,950 2,655 0	40463
24926 Muscatine CRD FHWA Approved	**HRRR-C070(60)--5R-70** Y36: 171st Street to 500' north of Zale Avenue Pave	1.81 MI -- 12:77:1E	Project Total Federal Aid Regional FA	595 500 0	0 0 0	0 0 0	0 0 0	595 500 0	40397
ILL - Illustrative Regional Project									
Muscatine - 70									
19914 Muscatine FHWA Approved	**ILL-5330()--93-70** MISSISSIPPI DR: From E. 2nd St. at Norbert F. Beckey Bridge to Carver Corners at Canal and Green Streets Pavement Rehab	1.63 MI -- 0:0:0	Project Total Federal Aid Regional FA	8,500 0 0	0 0 0	0 0 0	0 0 0	8,500 0 0	---
PA NOTE: Seeking federal/state funding. R9 TIP #M-11-01.									

RPA 10 - East Central Iowa Council of Governments

700 16th Street, Suite 301 Cedar Rapids, IA 52402
Phone: 319-365-9941, Fax: 319-365-9981, www.ecicog.org
Executive Director: Doug Elliott, doug.elliot@ecicog.org
Transportation Planner: Mary Rump, mary.rump@ecicog.org

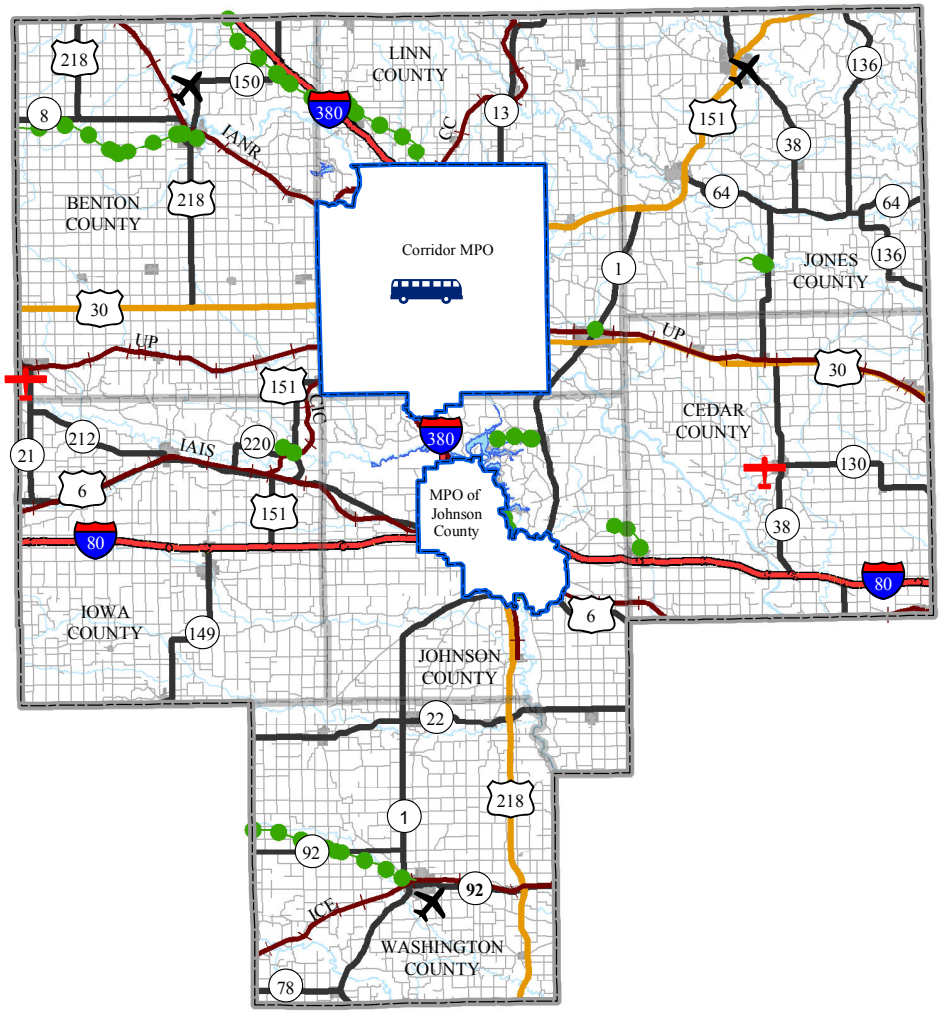

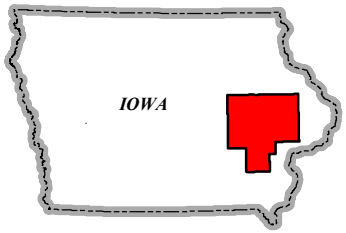

- Commercial Airport
- Enhanced Airport
- General Service Airport
- Basic Service Airport
- Basic II Service Airport
- Interstate
- National Highway System
- Primary Roads
- Local Roads
- Large Urban Transit
- Small Urban Transit
- Regional Transit
- Intercity Bus Stop
- Amtrak Station
- Rail
- Trails
- Lock/Dam
- MPO Boundary
- County Boundary
- Urban Area Boundary
- City Boundary

2014 Transportation Improvement Program

Map key:

- Bridge / Culvert project
- Road work
- Trail or Enhancement Work
- HBP-5771 Funding program ("HBP") and TPMS ID number ("5771")

To locate project in print listing:

1. Look under funding program i.e HBP, STP, TAP, etc.
2. Locate county in which project sits
3. Find the TPMS number - e.g. "20238"

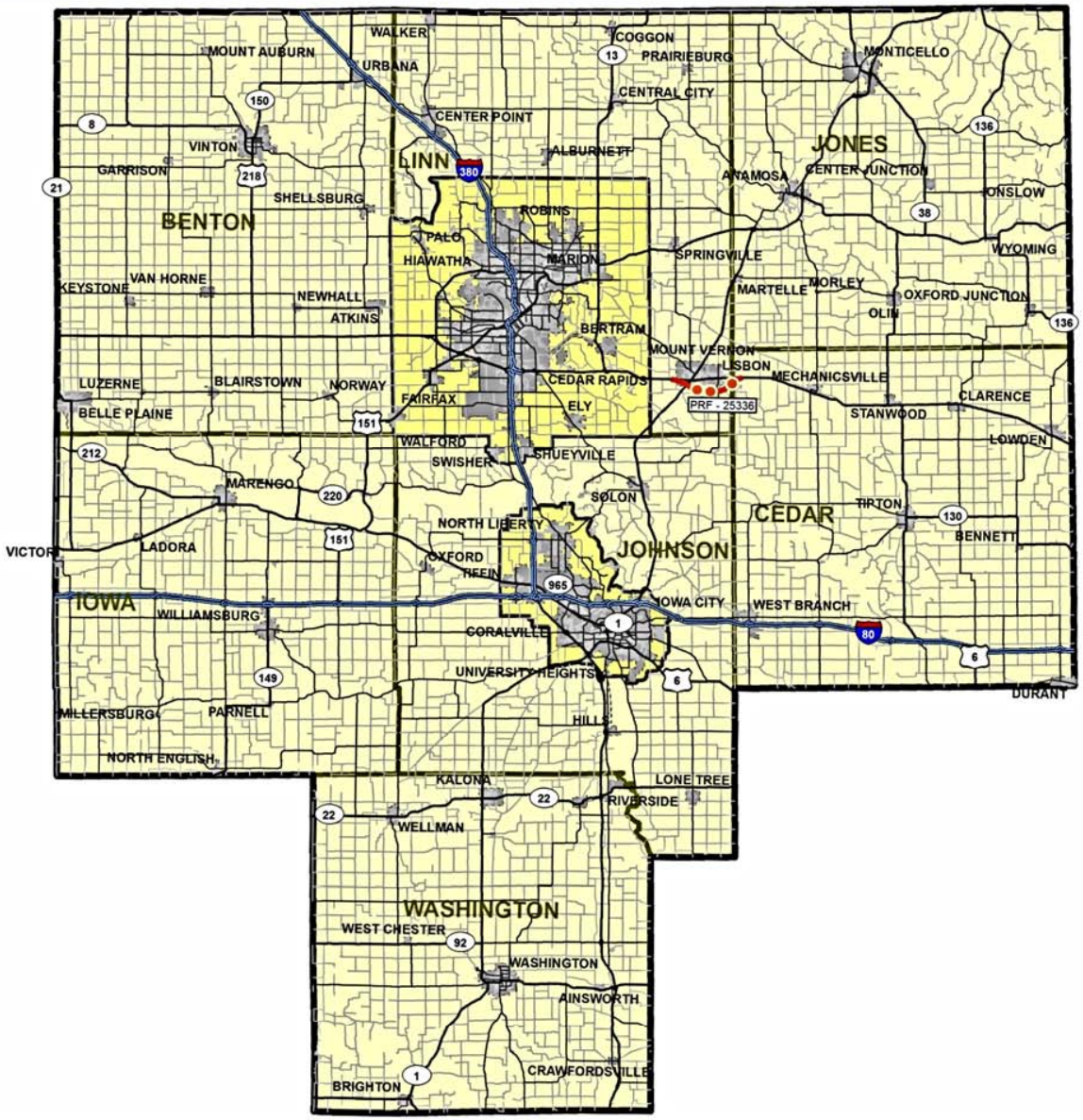

RPA-10 - East Central Iowa Council of Governments

RPA-10
2014 - 2017 Transportation Improvement Program

TPMS Sponsor Appr. Status	Project # Location Funding Program	Length FHWA# S:T:R		Pgm'd Amounts in 1000's FY14	FY15	FY16	FY17	Total	STIP#
STP - Surface Transportation Program									
Region Wide - 00									
16834	**RGPL-PA10()--ST-00**	0 MI	Project Total	243	86	89	92	510	
RPA-10	Region 10-ECICOG: Region 10 Planning	--	Federal Aid	195	69	71	73	408	
FHWA Approved	Trans Planning	--	Regional FA	195	69	71	73	408	40085
Benton - 06									
13005	**STP-S-C006( )--5E-06**	3.7 MI	Project Total	625	0	0	0	625	
Benton CRD	V-66: From Hwy 30 to Blairstown	--	Federal Aid	450	0	0	0	450	
FHWA Approved	Patching,Culvert Replacement,Shoulder Grading	--	Regional FA	450	0	0	0	450	40081
21390	**STP-U-7872(602)--70-06 DOT Letting: 03/18/2014**	0 MI	Project Total	187	0	0	0	187	
Urbana	In the City of Urbana, Union St (D-66): From Wood St to City limits	--	Federal Aid	118	0	0	0	118	
FHWA Approved	Pavement Rehab	--	Regional FA	118	0	0	0	118	40264
Iowa - 48									
12781	**STP-S-C048(V-77)--5E-48**	3.5 MI	Project Total	0	3,200	0	0	3,200	
Iowa CRD	V77: From 190th St to US Hwy 6	--	Federal Aid	0	1,700	0	0	1,700	
FHWA Approved	Pavement Rehab	15:80:10	Regional FA	0	1,700	0	0	1,700	--
PA NOTE: RPA 10 funding is $1,715,518.									
Jones - 53									
21171	**STP-S-C053(70)--5E-53 DOT Letting: 02/18/2014**	5 MI	Project Total	600	0	0	0	600	
Jones CRD	X-44: From E-23 to US 151	--	Federal Aid	480	0	0	0	480	
FHWA Approved	Patching	34:85N:3W	Regional FA	480	0	0	0	480	40250
18476	**STP-U-8562()--70-53**	0.2 MI	Project Total	56	0	0	0	56	
Wyoming	In the City of Wyoming, MAIN ST: From north city limit to south city limit	--	Federal Aid	33	0	0	0	33	
FHWA Approved	Pavement Rehab/Widen	0:0:0	Regional FA	33	0	0	0	33	40117
PA NOTE: $33,694 in regional STP funds. This project is in conjunction with DOT									
Linn - 57									
19355	**STP-S-C057(119)--5E-57 DOT Letting: 02/18/2014**	4.07 MI	Project Total	1,380	0	0	0	1,380	
Linn CRD	E-70: From US 151 to 1,850 east of Cherry Valley Rd	--	Federal Aid	984	0	0	0	984	
FHWA Approved	Pave	26:82:8	Regional FA	984	0	0	0	984	40369
20610	**STP-S-C057(ELY RD)--5E-57**	2.23 MI	Project Total	0	655	0	0	655	
Linn CRD	W6E: From 76TH AVE DR SW to ELY CITY LIMITS	--	Federal Aid	0	464	0	0	464	
FHWA Approved	Pave	30:82:6	Regional FA	0	464	0	0	464	--
PA NOTE: RPA 10 funding is $464,138.									

TPMS Sponsor Appr. Status	Project # Location Funding Program	Length FHWA# S:T:R		Pgm'd Amounts in 1000's FY14	FY15	FY16	FY17	Total	STIP#
Linn - 57 (continued)									
18116	**STP-S-C057(E48)--5E-57**	2.38 MI	Project Total	0	0	0	1,174	1,174	
Linn CRD	E48: From HWY 13 to 44TH STREET	--	Federal Aid	0	0	0	938	938	
FHWA Approved	Pave	28:83:6	Regional FA	0	0	0	938	938	--
Washington - 92									
19413	**STP-S-C092(80)--5E-92 DOT Letting: 01/22/2014**	4.21 MI	Project Total	2,000	0	0	0	2,000	
Washington CRD	W64: G36 north N 4.21 MI	--	Federal Aid	1,600	0	0	0	1,600	
FHWA Approved	Pavement Rehab/Widen	3:76:6	Regional FA	1,600	0	0	0	1,600	40160
STP-HBP - Surface Transportation Program - Bridge Program									
Benton - 06									
20726 [NBIS: 072790]	**BROS-C006(93)--8J-06 DOT Letting: 12/17/2013**	0 MI	Project Total	405	0	0	0	405	
Benton CRD	19th Ave: Over Hinkle Creek	072790	Federal Aid	320	0	0	0	320	
FHWA Approved	Bridge Replacement	27:85:11	Regional FA	0	0	0	0	0	40514
5969 [NBIS: 070490]	**BROS-C006(92)--5F-06 DOT Letting: 04/15/2014**	0 MI	Project Total	535	0	0	0	535	
Benton CRD	V-56: Over Prairie Creek	070490	Federal Aid	420	0	0	0	420	
FHWA Approved	Bridge Replacement	15:82:11	Regional FA	0	0	0	0	0	40512
5997 [NBIS: 071350]	**BROS-C006(91)--5F-06 DOT Letting: 12/17/2013**	0 MI	Project Total	310	0	0	0	310	
Benton CRD	V-56: Over Br Prairie Creek	071350	Federal Aid	240	0	0	0	240	
FHWA Approved	Bridge Replacement	34:83:11	Regional FA	0	0	0	0	0	40513
20728 [NBIS: 072940]	**BRS-C006()--60-06**	0 MI	Project Total	0	430	0	0	430	
Benton CRD	E22: Over Pratt Creek	072940	Federal Aid	0	340	0	0	340	
FHWA Approved	Bridge Replacement	35:85:12	Regional FA	0	0	0	0	0	--
2712 [NBIS: 070300]	**BROS-C006()--8J-06**	0 MI	Project Total	0	410	0	0	410	
Benton CRD	27th AVE: Over Br Prairie Creek	070300	Federal Aid	0	320	0	0	320	
FHWA Approved	Bridge Replacement	24:82:10	Regional FA	0	0	0	0	0	--
10710 [NBIS: 069990]	**BROS-C006( )--8J-06**	0 MI	Project Total	0	255	0	0	255	
Benton CRD	75th ST: Over Br Prairie Creek	069990	Federal Aid	0	200	0	0	200	
FHWA Approved	Bridge Replacement	2:82:9	Regional FA	0	0	0	0	0	--
21805 [NBIS: 70780]	**BROS-C006()--8J-06**	0 MI	Project Total	0	0	535	0	535	
Benton CRD	30 AVE: Over BEAR CREEK	70780	Federal Aid	0	0	420	0	420	
FHWA Approved	Bridge Replacement	4:83:9	Regional FA	0	0	0	0	0	--
2743 [NBIS: 070500]	**BROS-C006()--8J-06**	0 MI	Project Total	0	0	615	0	615	
Benton CRD	76th ST: Over Prairie Creek	070500	Federal Aid	0	0	480	0	480	
FHWA Approved	Bridge Replacement	16:82:11	Regional FA	0	0	0	0	0	--
16305 [NBIS: 070070]	**BROS-C006( )--5F-06**	0 MI	Project Total	0	0	330	0	330	
Benton CRD	76th St: Over Br Prairie Creek	070070	Federal Aid	0	0	260	0	260	
FHWA Approved	Bridge Replacement	14:82:9	Regional FA	0	0	0	0	0	--
1801 [NBIS: 073480]	**BROS-C006(xx)--8J-06**	0 MI	Project Total	0	0	0	405	405	
Benton CRD	55th ST: Over Pratt Creek	073480	Federal Aid	0	0	0	320	320	
FHWA Approved	Bridge Replacement	36:86:11	Regional FA	0	0	0	0	0	--

TPMS Sponsor Appr. Status	Project # Location Funding Program	Length FHWA# S:T:R		Pgm'd Amounts in 1000's FY14	FY15	FY16	FY17	Total	STIP#
Benton - 06 (continued)									
12273 [NBIS: 070040] Benton CRD FHWA Approved	**BROS-C006(xx)--8J-06** 75th ST: Over Br Prairie Creek Bridge Replacement	0 MI 070040 10:82:9	Project Total Federal Aid Regional FA	0 0 0	0 0 0	0 0 0	325 256 0	325 256 0	--
25041 [NBIS: 73465] Benton CRD FHWA Approved	**BROS-C006()--8J-06** 16 AVE: Over SPRING CK Bridge Replacement	0 MI 73465 30:86:11	Project Total Federal Aid Regional FA	0 0 0	0 0 0	0 0 0	260 200 0	260 200 0	--
Cedar - 16									
17682 [NBIS: 104001] Cedar CRD FHWA Approved	**BROS-C016(85)--8J-16 DOT Letting: 01/22/2014** 1080 205th St. Bridge: Over Rock Creek Bridge Replacement	0.1 MI 104001 26:81N:3W	Project Total Federal Aid Regional FA	430 344 0	0 0 0	0 0 0	0 0 0	430 344 0	40106
21280 [NBIS: 103400] Cedar CRD FHWA Approved	**BRS-C016()--60-16** Y14: Over Yankee Run Creek Bridge Replacement	0.1 MI 103400 3:81N:1W	Project Total Federal Aid Regional FA	0 0 0	400 320 0	0 0 0	0 0 0	400 320 0	--
17690 [NBIS: 103760] Cedar CRD FHWA Approved	**BROS-C016()--8J-16** 1420 210th St. Bridge: Over Sugar Creek Bridge Replacement	0.1 MI 103760 33:81N:2W	Project Total Federal Aid Regional FA	0 0 0	0 0 0	350 280 0	0 0 0	350 280 0	--
23578 [NBIS: 105050] Cedar CRD FHWA Approved	**BROS-C016()--5F-16** 410 Charles Ave.: Over BR CLEAR CR Bridge Replacement	0 MI 105050 28:82:4	Project Total Federal Aid Regional FA	0 0 0	0 0 0	350 280 0	0 0 0	350 280 0	--
23580 [NBIS: 102270] Cedar CRD FHWA Approved	**BROS-C016()--8J-16** 210 320TH St.: Over STREAM Bridge Replacement	0 MI 102270 28:79:4	Project Total Federal Aid Regional FA	0 0 0	0 0 0	0 0 0	400 320 0	400 320 0	--
23579 [NBIS: 103560] Cedar CRD FHWA Approved	**BRS-C016()--60-16** Y14: Over ROCK CREEK Bridge Replacement	0 MI 103560 33:81:1	Project Total Federal Aid Regional FA	0 0 0	0 0 0	0 0 0	450 360 0	450 360 0	--
Iowa - 48									
21856 [NBIS: 029700] Iowa CRD FHWA Approved	**BRS-C048(65)--60-48 DOT Letting: 12/17/2013** Poweshiek/Iowa Rd: Over Bear Creek Bridge Replacement	0 MI 029700 18:20:12	Project Total Federal Aid Regional FA	750 600 0	0 0 0	0 0 0	0 0 0	750 600 0	40327
DOT NOTE: This project is tied to Poweshiek County TPMS 21880									
4581 [NBIS: 191090] Iowa CRD FHWA Approved	**BRS-C048(LE-2018)--60-48** U AVE OVER SMALL STREAM: U Ave over small stream Bridge Replacement	0.1 MI 191090 8:81:9	Project Total Federal Aid Regional FA	0 0 0	455 364 0	0 0 0	0 0 0	455 364 0	--
9033 [NBIS: 189210] Iowa CRD FHWA Approved	**BRS-C048(Y-0251)--60-48** SS Avenue: SEC 31-79-9 Bridge Replacement	0.1 MI 189210 31:79:9	Project Total Federal Aid Regional FA	0 0 0	0 0 0	200 160 0	0 0 0	200 160 0	--
7828 [NBIS: 190740] Iowa CRD FHWA Approved	**BRS-C048(S-4650)--60-48** 210th: 210th St over Old Man's Creek Bridge Replacement	0.1 MI 190740 35:80:11	Project Total Federal Aid Regional FA	0 0 0	0 0 0	365 292 0	0 0 0	365 292 0	--

TPMS Sponsor Appr. Status	Project # Location Funding Program	Length FHWA# S:T:R		Pgm'd Amounts in 1000's FY14	FY15	FY16	FY17	Total	STIP#
Iowa - 48 (continued)									
21855 [NBIS: 189850] Iowa CRD FHWA Approved	**BRS-C048(Li-0037)--60-48** Poweshiek/Iowa Rd: Over English River Bridge Replacement	0 MI 189850 19:79:12	Project Total Federal Aid Regional FA	0 0 0	0 0 0	275 220 0	0 0 0	275 220 0	---
9060 [NBIS: 191811] Iowa CRD FHWA Approved	**BRS-C048(HC-2350)--60-48** 0: 150th St over unnamed stream Bridge Replacement	0.1 MI 191811 33:81:12	Project Total Federal Aid Regional FA	0 0 0	0 0 0	0 0 0	325 260 0	325 260 0	---
Johnson - 52									
12595 [NBIS: 204250] Johnson CRD FHWA Approved	**BROS-C052(82)--5F-52 DOT Letting: 02/18/2014** W62: Over Old Man's Creek Bridge Replacement	0.3 MI 204250 36:79:7	Project Total Federal Aid Regional FA	1,200 880 0	0 0 0	0 0 0	0 0 0	1,200 880 0	40039
Jones - 53									
2664 [NBIS: 208860] Jones CRD FHWA Approved	**BROS-C053(75)--8J-53 DOT Letting: 05/20/2014** BLUEBIRD RD: 0.2 miles SE of 35th Ave. SE 0.5 MI to 1.3 miles NW of Clay Mills Rd. Bridge Replacement	0.5 MI 208860 34:86:1	Project Total Federal Aid Regional FA	250 200 0	0 0 0	0 0 0	0 0 0	250 200 0	40437
2666 [NBIS: 207200] Jones CRD FHWA Approved	**BROS-C053(74)--8J-53 DOT Letting: 10/21/2014** Central Park Road: Over Tributary to Mineral Creek (K-0356) Bridge Replacement	0.1 MI 207200 6:84:2	Project Total Federal Aid Regional FA	300 240 0	0 0 0	0 0 0	0 0 0	300 240 0	40382
21226 [NBIS: 206280] Jones CRD FHWA Approved	**BROS-C053(71)--5F-53 DOT Letting: 05/20/2014** 42nd Street: Over Sibles Creek Bridge Replacement	0.1 MI 206280 18:83N:2W	Project Total Federal Aid Regional FA	600 480 0	0 0 0	0 0 0	0 0 0	600 480 0	40324
21224 [NBIS: 206500] Jones CRD FHWA Approved	**BROS-C053(73)--8J-53 DOT Letting: 10/21/2014** Newport Road: Over Tributary to Wapsipinicon River Bridge Replacement	0.1 MI 206500 12:83N:3W	Project Total Federal Aid Regional FA	350 280 0	0 0 0	0 0 0	0 0 0	350 280 0	40381
21225 [NBIS: 208531] Jones CRD FHWA Approved	**BROS-C053(C-911)--8J-53** Old Cass Road: Over Tributary to Helmer Creek Bridge Replacement	0.1 MI 208531 17:85N:4W	Project Total Federal Aid Regional FA	0 0 0	250 200 0	0 0 0	0 0 0	250 200 0	---
2140 [NBIS: 208850] Jones CRD FHWA Approved	**BROS-C053(51)--8J-53 DOT Letting: 07/19/2016** Blue Bird Road: Over Farm Creek (A-5629) Bridge Replacement	0.9 MI 208850 34:86:1	Project Total Federal Aid Regional FA	0 0 0	0 0 0	720 600 0	0 0 0	720 600 0	---
2378 [NBIS: 209000] Jones CRD FHWA Approved	**BROS-C053(57)--8J-53 DOT Letting: 06/21/2016** 150th Avenue: Over Tributary to Maquoketa River (C-2420) Bridge Replacement	0.1 MI 209000 14:86:3	Project Total Federal Aid Regional FA	0 0 0	0 0 0	300 240 0	0 0 0	300 240 0	---
9360 [NBIS: 207581] Jones CRD FHWA Approved	**BROS-C053(C-890)--8J-53** 140th Ave.: Over Bear Creek (L-3110) Bridge Replacement	0.4 MI 207581 24:84N:3W	Project Total Federal Aid Regional FA	0 0 0	0 0 0	300 240 0	0 0 0	300 240 0	---

TPMS Sponsor Appr. Status	Project # Location Funding Program	Length FHWA# S:T:R		Pgm'd Amounts in 1000's FY14	FY15	FY16	FY17	Total	STIP#
Washington - 92									
7274 [NBIS: 336060] Washington CRD FHWA Approved	**BROS-C092(57)--5F-92 DOT Letting: 07/21/2015** W-21: Over Skunk River Bridge Replacement	0 MI 336060 10:74:9	Project Total Federal Aid Regional FA	2,500 2,000 0	0 0 0	0 0 0	0 0 0	2,500 2,000 0	40105
8816 [NBIS: 51570] Washington CRD FHWA Approved	**BRS-C092(82)--60-92 DOT Letting: 01/21/2015** W64: Over SMALL NATURAL STREAM Bridge Replacement	0 MI 51570 22:77:6	Project Total Federal Aid Regional FA	300 240 0	0 0 0	0 0 0	0 0 0	300 240 0	40274
14174 [NBIS: 335761] Washington CRD FHWA Approved	**BHS-C092(76)--63-92 DOT Letting: 02/18/2014** W55: Over Crooked Creek Bridge Rehabilitation	0.5 MI 335761 16:74:7	Project Total Federal Aid Regional FA	1,000 800 0	0 0 0	0 0 0	0 0 0	1,000 800 0	40406
NHPP - National Highway Performance Program									
Benton - 06									
19773 [NBIS: NEW] DOT-D06-RPA10 FHWA Approved	**NHSX-030()--3H-6** US30: IA 21 TO W JCT US 218 Pave,Grading,Right of Way	13.9 NEW --	Project Total Federal Aid Regional FA	3,140 0 0	10,860 0 0	30,333 24,266 0	0 0 0	44,333 24,266 0	AC --
SYSTEM NOTE: CANDIDATE FOR ADVANCED CONSTRUCTION									
Cedar - 16									
20868 DOT-D06-RPA10 FHWA Approved	**IM-080()--13-16** I-80: REST AREA 1 MI W OF E JCT IA38 (WB) Pavement Rehab	0.1 MI -- --	Project Total Federal Aid Regional FA	2,856 2,570 0	0 0 0	0 0 0	0 0 0	2,856 2,570 0	40218
19776 DOT-D06-RPA10 FHWA Approved	**IM-080()--13-16** I-80: REST AREA 1 MI W OF E JCT IA38 (EB) Pavement Rehab	0 MI -- --	Project Total Federal Aid Regional FA	1,986 1,787 0	0 0 0	0 0 0	0 0 0	1,986 1,787 0	40180
25238 DOT-D06-RPA10 FHWA Approved	**IM-080()--13-16** I-80: REST AREA 1 MI W OF E JCT IA38 (EB & WB) Sanitary Sewer	0 MI -- --	Project Total Federal Aid Regional FA	2,500 2,250 0	0 0 0	0 0 0	0 0 0	2,500 2,250 0	40448
Linn - 57									
25336 DOT-D06-RPA10 FHWA Approved	**NHSX-030()--3H-57** US30: MOUNT VERNON/LISBON BYPASS Bridge New,Grading,Right of Way	0 -- --	Project Total Federal Aid Regional FA	500 0 0	500 0 0	5,800 0 0	59,661 47,729 0	66,461 47,729 0	--
Washington - 92									
13861 [NBIS: 51470] DOT-D05-RPA10 FHWA Approved	**BRFN-218()--39-92** US218: EAST FORK CROOKED CREEK 1.1 MI N OF HENRY CO (SB) Bridge Replacement	0 MI 51470 --	Project Total Federal Aid Regional FA	1,651 1,321 0	0 0 0	0 0 0	0 0 0	1,651 1,321 0	40055
25311 DOT-D05-RPA10 FHWA Approved	**NHSX-001()--3H-92** IA1: IA 22 TO US 218 Pavement Rehab/Widen	0 MI -- --	Project Total Federal Aid Regional FA	6,700 5,360 0	0 0 0	0 0 0	0 0 0	6,700 5,360 0	40465
25333 [NBIS: 51600] DOT-D05-RPA10 FHWA Approved	**NHSX-001()--3H-92** IA1: SKUNK RIVER 1.4 MI N OF IA 78 Bridge Replacement,Right of Way,Wetland Mitigation	0 MI 51600 --	Project Total Federal Aid Regional FA	0 0 0	0 0 0	30 0 0	5,555 4,444 0	5,585 4,444 0	--

TPMS Sponsor Appr. Status	Project # Location Funding Program	Length FHWA# S:T:R		Pgm'd Amounts in 1000's FY14	FY15	FY16	FY17	Total	STIP#
Washington - 92 (continued)									
25334 [NBIS: 51630] DOT-D05-RPA10 FHWA Approved	**NHSX-001()--3H-92** IA1: WEST FORK CROOKED CREEK 1.3 MI S OF S JCT IA 92 Bridge Replacement,Right of Way	0 MI 51630 --	Project Total Federal Aid Regional FA	0 0 0	0 0 0	15 0 0	2,029 1,623 0	2,044 1,623 0	 --
TAP - Transportation Alternatives									
Benton - 06									
19273 Vinton FHWA Approved	**STP-E-8017(608)--8V-06 DOT Letting: 01/21/2015** In the City of Vinton, 2nd Avenue: 265 feet of brick restoration Rehab Historic Trans	1 MI -- --	Project Total Federal Aid Regional FA	376 236 236	0 0 0	0 0 0	0 0 0	376 236 236	 40155
PA NOTE: Actual Regional amount is 236,899. total cost is 376,883.									
DOT NOTE: RPA 10 STP Funds									
Johnson - 52									
16472 Johnson CRD FHWA Approved	**STP-E-C052()--5K-52 DOT Letting: 10/20/2015** F28: From North Liberty CL to USACE Mehaffey Bridge Boat Ramp Ped/Bike Grade & Pave	2.12 MI -- 7:80:6	Project Total Federal Aid Regional FA	0 0 0	0 0 0	1,207 967 967	0 0 0	1,207 967 967	 --
DOT NOTE: Project also has MPOJC TE funding. MPO funds programmed under TPMS # 21067.									
Linn - 57									
25435 Center Point FHWA Approved	**SRTS-U-1205(601)--8U-57 DOT Letting: 04/15/2014** Safe Routes K-8 Center Point-Urbana Schools: From Three segments: Palo Rd, Trader St, and Main St to Ped/Bike Grade & Pave	0 -- --	Project Total Federal Aid Regional FA	100 100 0	0 0 0	0 0 0	0 0 0	100 100 0	 40507
PA NOTE: Total cost is $100,656. Three segments - first, Palo Rd. from Rosedale Dr to Whispering Wind Lane; second, north side of Trader St from Valley St to Summit St; third, west side of Main St from Southern St to Maiden St and south onto Maiden St.									
18475 Ely FHWA Approved	**STP-E-2382()--8V-57** In the City of Ely, MAIN ST: From Ely city park to Community center park Ped/Bike Grade & Pave	0.8 MI -- 0:0:0	Project Total Federal Aid Regional FA	396 199 199	0 0 0	0 0 0	0 0 0	396 199 199	 40116
PA NOTE: $79,700 in region te funds									
14723 Fairfax FHWA Approved	**STP-E-2462(601)--8V-57 DOT Letting: 12/17/2013** PRAIRIE AVENUE: Along east side of unnamed tributary to Prairie Creek between East Cemetary Rd and Front St Ped/Bike Development	0.3 MI -- --	Project Total Federal Aid Regional FA	627 502 502	0 0 0	0 0 0	0 0 0	627 502 502	 40051
PA NOTE: The total federal aid is $501,736.									
DOT NOTE: $100,000 Previously authorized. Total FA $502,000									

TPMS Sponsor Appr. Status	Project # Location Funding Program	Length FHWA# S:T:R		Pgm'd Amounts in 1000's FY14	FY15	FY16	FY17	Total	STIP#
Linn - 57 (continued)									
14722 Linn CCB FHWA Approved	**STP-E-C057()--8V-57** GRANT WOOD TRL: From Highway 13 to Oxley Road Ped/Bike Grade & Pave	3.25 MI -- --	Project Total Federal Aid Regional FA	275 220 220	0 0 0	0 0 0	0 0 0	275 220 220	40050
15317 Linn CCB FHWA Approved	**STP-E-PA10()--8V-57** Pinicon Ridge Park to Central City Phase 2: From Pinicon Ridge Park to Central City Ped/Bike Paving	3 MI -- --	Project Total Federal Aid Regional FA	313 250 250	0 0 0	0 0 0	0 0 0	313 250 250	40059
15316 Lisbon FHWA Approved	**STP-E-4410()--23-57** In the City of Lisbon, West Side Rec Trail: ROW aquisition Ped/Bike ROW,Ped/Bike Development	2 MI -- --	Project Total Federal Aid Regional FA	500 78 78	0 0 0	0 0 0	0 0 0	500 78 78	40079
Washington - 92									
21388 Kalona FHWA Approved	**SRTS-U-3870(603)--8U-92 DOT Letting: 04/15/2014** Various: Sidewalk improvements on 6th St, 10th St, 14th St, and H Ave in the city of Kalona plus education and encouragement Ped/Bike Structures,Ped/Bike Development	0 MI -- --	Project Total Federal Aid Regional FA	157 157 0	0 0 0	0 0 0	0 0 0	157 157 0	40263
PA NOTE: SRTS amount is $157,329									
21389 Washington CBS FHWA Approved	**STP-E-C092()--8V-92** none: From Kalona Park to Richmond Community Park Ped/Bike Grade & Pave	0 MI -- --	Project Total Federal Aid Regional FA	0 0 0	0 0 0	600 295 295	0 0 0	600 295 295	--
PA NOTE: Actual regional TE funds are $294,723									
RTP - Recreational Trails Program									
Jones - 53									
25437 Jones CCB FHWA Approved	**NRT-C053(76)--9G-53 Local Letting: 07/24/2018** Maquoketa River Water Trail Project - Mon Maq Dam Modification Project: Outside Services Planning,Outside Services Engineering	0 -- --	Project Total Federal Aid Regional FA	234 184 0	0 0 0	0 0 0	0 0 0	234 184 0	40508
PRF - Primary Road Funds									
Benton - 06									
19774 [NBIS: X] DOT-D06-RPA10 FHWA Approved	**BRFN-030()--39-6** US30: DITCH 0.5 MI W OF CO RD W26 (WB) Culvert Replacement	0 X --	Project Total Federal Aid Regional FA	236 0 0	0 0 0	0 0 0	0 0 0	236 0 0	--
19775 [NBIS: X] DOT-D06-RPA10 FHWA Approved	**BRFN-030()--39-6** US30: STREAM 1.5 MI E OF CO RD V66 Culvert Replacement	0 X --	Project Total Federal Aid Regional FA	300 0 0	0 0 0	0 0 0	0 0 0	300 0 0	--
20866 [NBIS: 14340] DOT-D06-RPA10 FHWA Approved	**BRFN-218()--39-6** US218: HINKLE CREEK 1.1 MI S OF CO RD V61 Bridge Deck Overlay	0 14340 --	Project Total Federal Aid Regional FA	279 0 0	0 0 0	0 0 0	0 0 0	279 0 0	--

TPMS Sponsor Appr. Status	Project # Location Funding Program	Length FHWA# S:T:R		Pgm'd Amounts in 1000's FY14	FY15	FY16	FY17	Total	STIP#
Benton - 06 (continued)									
21992 [NBIS: 14310] DOT-D06-RPA10 FHWA Approved	**NHSN-218()--2R-6** US218: WILD CAT CREEK 2.0 MI N OF CORD E44 Bridge Replacement,Right of Way	0 14310 --	Project Total Federal Aid Regional FA	0 0 0	17 0 0	650 0 0	0 0 0	667 0 0	---
Cedar - 16									
20869 [NBIS: 18310] DOT-D06-RPA10 FHWA Approved	**BRFN-006()--39-16** US6: SUGAR CREEK 2.2 MI S OF I-80 Bridge Deck Overlay	0 MI 18310 --	Project Total Federal Aid Regional FA	397 0 0	0 0 0	0 0 0	0 0 0	397 0 0	---
20870 [NBIS: X] DOT-D06-RPA10 FHWA Approved	**BRFN-038()--39-16** IA38: STREAM 3.0 MI N OF I-80 Culvert Replacement,Right of Way	0 MI X --	Project Total Federal Aid Regional FA	15 0 0	575 0 0	0 0 0	0 0 0	590 0 0	---
21994 [NBIS: 18300] DOT-D06-RPA10 FHWA Approved	**BRFN-030()--39-16** US30: YANKEE CREEK 2.4 MI W OF CO RD Y14 Bridge Deck Overlay	0 MI 18300 --	Project Total Federal Aid Regional FA	0 0 0	101 0 0	0 0 0	0 0 0	101 0 0	---
25264 DOT-D06-RPA10 FHWA Approved	**BRFN-030()--39-16** US30: YANKEE CREEK 0.9 MI E OF N JCT CO RD X64 Culvert Replacement	0 MI -- --	Project Total Federal Aid Regional FA	0 0 0	415 0 0	0 0 0	0 0 0	415 0 0	---
25293 [NBIS: 18600] DOT-D06-RPA10 FHWA Approved	**IMN-080()--0E-16** I-80: CO RD X46 OVER I-80 2 MI W OFIA 38 Bridge Rehabilitation	0 MI 18600 --	Project Total Federal Aid Regional FA	0 0 0	0 0 0	0 0 0	650 0 0	650 0 0	---
Dubuque - 31									
25300 [NBIS: 24120] DOT-D06-RPA10 FHWA Approved	**BRFN-136()--39-31** IA136: NORTH FORK MAQUOKETA RIVER 2.0 MI N OF US 151 Bridge Replacement,Right of Way	0 MI 24120 --	Project Total Federal Aid Regional FA	0 0 0	15 0 0	0 0 0	2,082 0 0	2,097 0 0	---
Iowa - 48									
11749 DOT-D06-RPA10 FHWA Approved	**IMN-080()--0E-48** I-80: IOWA-JOHNSON-CEDAR-SCOTT CO Patching	0 MI -- --	Project Total Federal Aid Regional FA	1,200 0 0	1,200 0 0	1,200 0 0	1,200 0 0	4,800 0 0	---
20871 [NBIS: 29320] DOT-D06-RPA10 FHWA Approved	**BRFN-006()--39-48** US6: IOWA INTERSTATE RR 1.6 MI E OF IA 21 Bridge Rehabilitation	0 MI 29320 --	Project Total Federal Aid Regional FA	0 0 0	460 0 0	0 0 0	0 0 0	460 0 0	---
21995 [NBIS: 29770] DOT-D06-RPA10 FHWA Approved	**IMN-080()--0E-48** I-80: CO RD V52 (EB) Bridge Deck Overlay	0 MI 29770 --	Project Total Federal Aid Regional FA	0 0 0	0 0 0	380 0 0	0 0 0	380 0 0	---
21997 [NBIS: 29780] DOT-D06-RPA10 FHWA Approved	**IMN-080()--0E-48** I-80: CO RD V52 (WB) Bridge Deck Overlay	0 MI 29780 --	Project Total Federal Aid Regional FA	0 0 0	0 0 0	380 0 0	0 0 0	380 0 0	---

TPMS Sponsor Appr. Status	Project # Location Funding Program	Length FHWA# S:T:R		Pgm'd Amounts in 1000's FY14	FY15	FY16	FY17	Total	STIP#
Iowa - 48 (continued)									
25318 DOT-D06-RPA10 FHWA Approved	**BRFN-006()--39-48** US6: STREAM IN LADORA Culvert Replacement,Right of Way	0 MI -- --	Project Total Federal Aid Regional FA	0 0 0	0 0 0	243 0 0	0 0 0	243 0 0	---
Johnson - 52									
20945 [NBIS: 31850] DOT-D06-RPA10 FHWA Approved	**BRFN-001()--39-52** IA1: STREAM 1.0 MI N OF CO RD F14 Culvert Replacement,Right of Way	0 MI 31850 --	Project Total Federal Aid Regional FA	15 0 0	953 0 0	0 0 0	0 0 0	968 0 0	---
Jones - 53									
22001 [NBIS: 32480] DOT-D06-RPA10 FHWA Approved	**BRFN-136()--39-53** IA136: STREAM 1.1 MI S OF CO RD X64 Bridge Replacement,Right of Way	0 MI 32480 --	Project Total Federal Aid Regional FA	0 0 0	15 0 0	500 0 0	0 0 0	515 0 0	---
25279 [NBIS: 32300] DOT-D06-RPA10 FHWA Approved	**BRFN-038()--39-53** IA38: SYBIL CREEK 1.8 MI S OF S JCTCO RD E45 Bridge Deck Overlay	0 MI 32300 --	Project Total Federal Aid Regional FA	0 0 0	0 0 0	0 0 0	230 0 0	230 0 0	---
Linn - 57									
19845 [NBIS: 33661] DOT-D06-RPA10 FHWA Approved	**BRFN-013()--39-57** IA13: CHICAGO CENTRAL RR 0.5 MI S OF CENTRAL CITY (NB) Bridge Deck Overlay	0 33661 --	Project Total Federal Aid Regional FA	430 0 0	0 0 0	0 0 0	0 0 0	430 0 0	---
Washington - 92									
25237 DOT-D05-RPA10 FHWA Approved	**STPN-078()--2J-92** IA78: WCL OF BRIGHTON TO E OF IA 1 Pavement Rehab	0 MI -- --	Project Total Federal Aid Regional FA	378 0 0	0 0 0	0 0 0	0 0 0	378 0 0	---
20877 [NBIS: 51820] DOT-D05-RPA10 FHWA Approved	**BRFN-092()--39-92** IA92: SOUTH LONG CREEK 4.3 MI W OFUS 218 Bridge Deck Overlay	0 MI 51820 --	Project Total Federal Aid Regional FA	310 0 0	0 0 0	0 0 0	0 0 0	310 0 0	---
20878 [NBIS: 51730] DOT-D05-RPA10 FHWA Approved	**BRFN-022()--39-92** IA22: DITCH 0.3 MI E OF IA 1 Bridge Replacement,Right of Way	0 MI 51730 --	Project Total Federal Aid Regional FA	15 0 0	655 0 0	0 0 0	0 0 0	670 0 0	---
HSIP - Highway Safety Improvement Program									
Jones - 53									
25252 DOT-D06-RPA10 FHWA Approved	**HSIP-151()--3L-53** US151: MONTICELLO TO US 61 Pavement Widening	0 -- --	Project Total Federal Aid Regional FA	5,350 4,815 0	0 0 0	0 0 0	0 0 0	5,350 4,815 0	40455
Linn - 57									
25314 DOT-D06-RPA10 FHWA Approved	**HSIP-001()--3L-57** IA1: UNION PACIFIC RR (IN MOUNT VERNON) TO US 151 Pavement Widening	0 MI -- --	Project Total Federal Aid Regional FA	1,500 1,350 0	0 0 0	0 0 0	0 0 0	1,500 1,350 0	40467

RPA 11 - Central Iowa Regional Transportation Planning Alliance

420 Watson Powell, Jr., Parkway, Suite 200, Des Moines, IA 50309
Phone: 515-334-0075, Fax: 515-334-0098, www.dmampo.org/CIRTPA
Executive Director: Todd Ashby, tashby@dmampo.org
Senior Transportation Planner: Luke Parris, lparris@dmampo.org

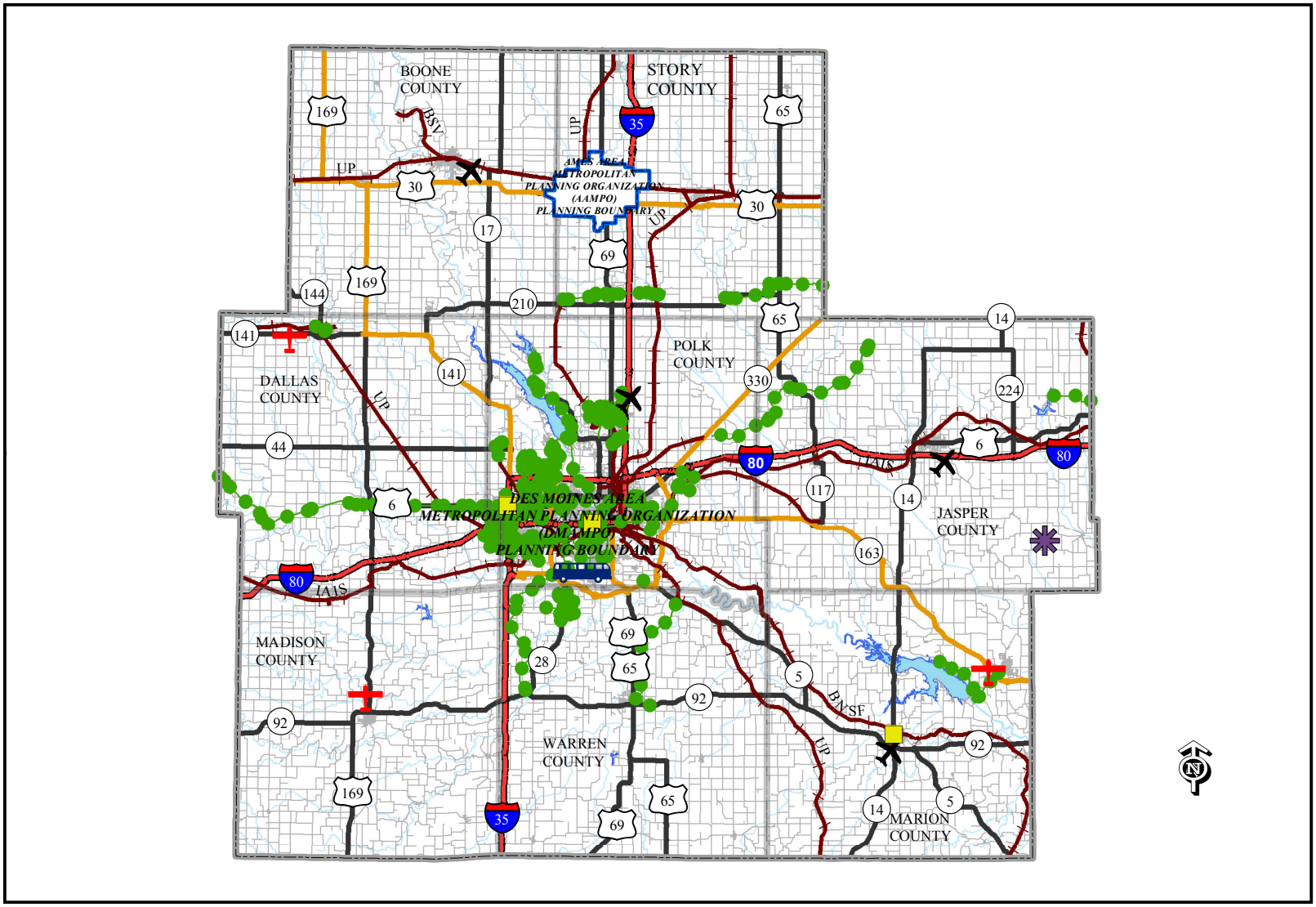

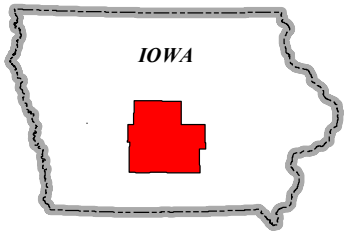

- Commercial Airport
- Enhanced Airport
- General Service Airport
- Basic Service Airport
- Basic II Service Airport
- Interstate
- National Highway System
- Primary Roads
- Local Roads
- Large Urban Transit
- Small Urban Transit
- Regional Transit
- Intercity Bus Stop
- Amtrak Station
- Rail
- Trails
- Lock/Dam
- MPO Boundary
- County Boundary
- Urban Area Boundary
- City Boundary

2014 Transportation Improvement Program

Map key:

- Bridge / Culvert project
- Road work
- Trail or Enhancement Work
- HBP-5771 Funding program ("HBP") and TPMS ID number ("5771")

To locate project in print listing:

1. Look under funding program i.e HBP, STP, TAP, etc.
2. Locate county in which project sits
3. Find the TPMS number - e.g. "20238"

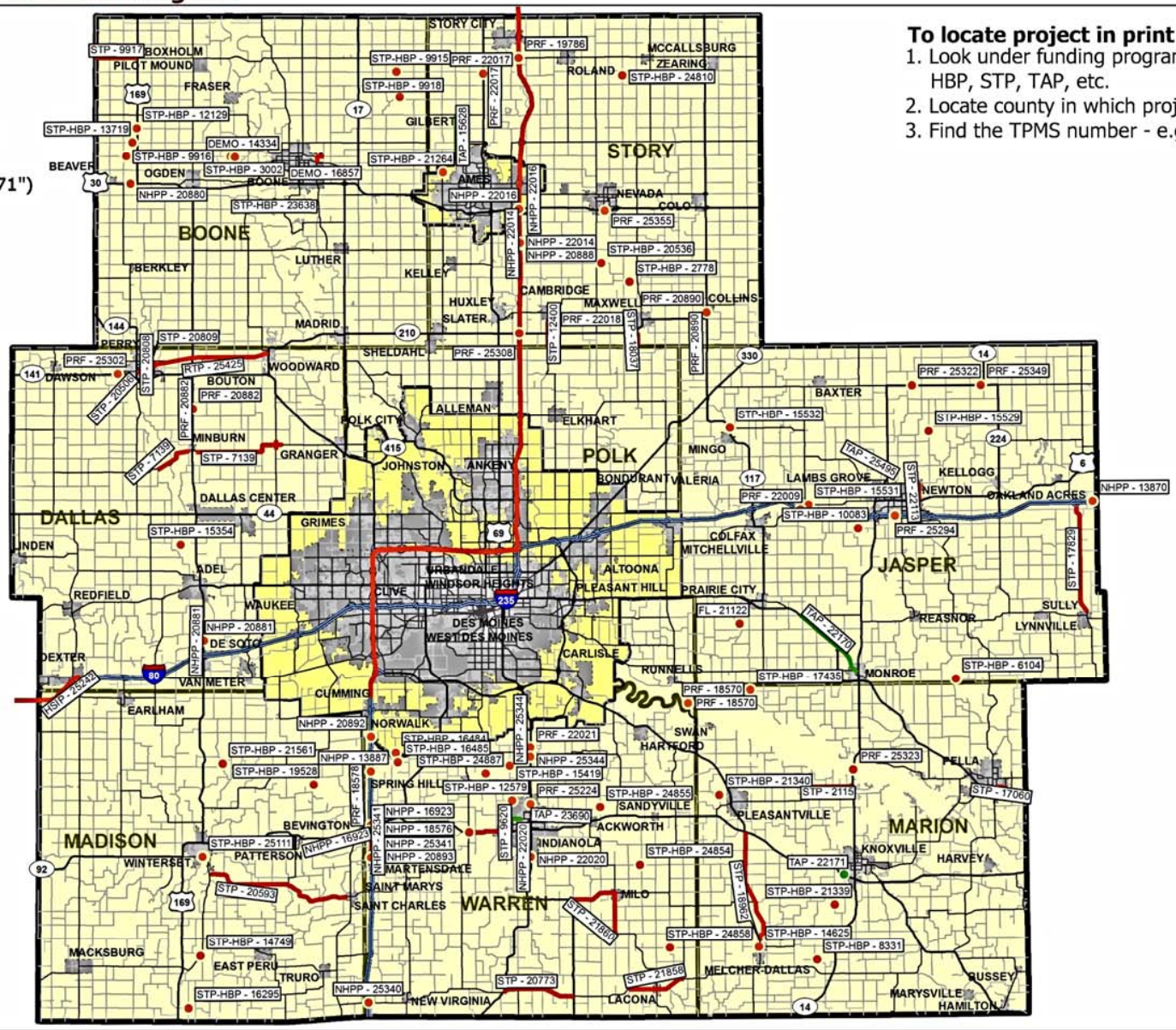

RPA-11 - Central Iowa Regional Transportation Planning Alliance

RPA-11
2014 - 2017 Transportation Improvement Program

TPMS Sponsor Appr. Status	Project # Location Funding Program	Length FHWA# S:T:R		Pgm'd Amounts in 1000's FY14	FY15	FY16	FY17	Total	STIP#
STP - Surface Transportation Program									
Boone - 08									
9917	**STP-S-C008(36)--5E-08 DOT Letting: 12/16/2014**	3 MI	Project Total	0	1,200	0	0	1,200	
Boone CRD	E-18: From Greene County to Hwy 169	--	Federal Aid	0	960	0	0	960	
FHWA Approved	Pavement Rehab	20:85:28	Regional FA	0	960	0	0	960	--
Dallas - 25									
20506	**STP-U-5970(613)--70-25 DOT Letting: 04/15/2014**	0.15 MI	Project Total	350	0	0	0	350	
Perry	In the City of Perry, 3RD ST: Otley Ave - from 2nd St. to 3rd St. 3rd St. - from Otley Ave to Willis Ave	--	Federal Aid	280	0	0	0	280	
FHWA Approved	Pave	0:0:0	Regional FA	280	0	0	0	280	40208
20808	**STP-U-5970()--70-25**	0.5 MI	Project Total	1,121	0	0	0	1,121	
Perry	In the City of Perry, 18TH ST: From McKinley Street to Park Street	--	Federal Aid	897	0	0	0	897	
FHWA Approved	Pave	0:0:0	Regional FA	897	0	0	0	897	40215
20809	**STP-U-5970()--70-25**	0.26 MI	Project Total	557	0	0	0	557	
Perry	In the City of Perry, NORTH ST: From 16TH ST to 18TH ST	--	Federal Aid	446	0	0	0	446	
FHWA Approved	Pave	0:0:0	Regional FA	446	0	0	0	446	40216
7139	**STP-S-C025(GH-7)--5E-25**	12 MI	Project Total	0	5,300	0	0	5,300	
Dallas CRD	F-31: From Kimble Place to R-22 & intersection	--	Federal Aid	0	4,240	0	0	4,240	
FHWA Approved	Pavement Rehab	8:80:27	Regional FA	0	4,240	0	0	4,240	--
Jasper - 50									
17829	**STP-S-C050(99)--5E-50 DOT Letting: 01/22/2014**	8 MI	Project Total	3,000	0	0	0	3,000	
Jasper CRD	T-38: From I80 South 8 Miles to Lynnville	--	Federal Aid	2,300	0	0	0	2,300	
FHWA Approved	Pavement Rehab	35:80:17	Regional FA	2,300	0	0	0	2,300	40389
22113	**STP-U-5482(617)--70-50 DOT Letting: 03/18/2014**	0 MI	Project Total	1,600	0	0	0	1,600	
Newton	In the City of Newton, E 31st St N: From 1st Ave E to N 19th Ave E	--	Federal Aid	1,280	0	0	0	1,280	
FHWA Approved	Grade and Pave	--	Regional FA	1,280	0	0	0	1,280	40304
Madison - 61									
20593	**STP-S-C061()--5E-61**	10.9 MI	Project Total	0	1,500	0	0	1,500	
Madison CRD	G50: From P71 to CITY OF ST CHARLES	--	Federal Aid	0	1,000	0	0	1,000	
FHWA Approved	Pavement Rehab	9:75:27	Regional FA	0	1,000	0	0	1,000	--
Marion - 63									
2115	**STP-S-C063(G40 Ol)--5E-63**	3.15 MI	Project Total	2,100	0	0	0	2,100	
Marion CRD	G-40: From Fr IA Hwy 14 to 92nd	--	Federal Aid	1,100	0	0	0	1,100	
FHWA Approved	Shoulder Grading	10:76:20	Regional FA	1,100	0	0	0	1,100	40255

TPMS Sponsor Appr. Status	Project # Location Funding Program	Length FHWA# S:T:R		Pgm'd Amounts in 1000's FY14	FY15	FY16	FY17	Total	STIP#
Marion - 63 (continued)									
17060	**STP-U-5947()--70-63**	0.87 MI	Project Total	2,462	0	0	0	2,462	
Pella	In the City of Pella, OSKALOOSA ST: From E 3rd St to SE 16th St	--	Federal Aid	1,300	0	0	0	1,300	
FHWA Approved	Pavement Rehab	0:0:0	Regional FA	1,300	0	0	0	1,300	40094
18962	**STP-S-C063(s45 ol)--5E-63**	8.44 MI	Project Total	0	0	1,500	0	1,500	
Marion CRD	S45: From MD to Hwy5	--	Federal Aid	0	0	400	0	400	
FHWA Approved	Pavement Rehab	15:75:21	Regional FA	0	0	400	0	400	--
Story - 85									
18037	**STP-S-C085(S27)--5E-85**	1 MI	Project Total	0	350	0	0	350	
Story CRD	S27: From Hwy 210 to Polk Co. Line	--	Federal Aid	0	280	0	0	280	
FHWA Approved	Pavement Rehab	33:82:22	Regional FA	0	280	0	0	280	--
12400	**STP-S-C085(R70)--5E-85**	2 MI	Project Total	0	550	0	0	550	
Story CRD	R-70: From Polk Co. Line to Cambridge City Limits	--	Federal Aid	0	440	0	0	440	
FHWA Approved	Pavement Rehab	33:82:23	Regional FA	0	440	0	0	440	--
Warren - 91									
9620	**STP-U-3680(614)--70-91 DOT Letting: 03/18/2014**	0.2 MI	Project Total	765	0	0	0	765	
Indianola	In the City of Indianola, S J & K ST: From 600' N OF IA 92 to 500' S OF IA 92	--	Federal Aid	500	0	0	0	500	
FHWA Approved	Grade and Pave,Traffic Signals,Right of Way	--	Regional FA	500	0	0	0	500	40028
21858	**STP-S-C091(G76el)--5E-91**	4.5 MI	Project Total	0	0	1,600	0	1,600	
Warren CRD	G-76: From 2 mi W of Lacona to Hwy S31	--	Federal Aid	0	0	800	0	800	
FHWA Approved	Pavement Rehab	--	Regional FA	0	0	800	0	800	--
21860	**STP-S-C091(G58_S23)--5E-91**	6.3 MI	Project Total	0	0	0	1,260	1,260	
Warren CRD	G58: From Hwy 65 to Quebec Street	--	Federal Aid	0	0	0	700	700	
FHWA Approved	Pavement Rehab	--	Regional FA	0	0	0	700	700	--
20773	**STP-S-C091(G76)--5E-91**	9.5 MI	Project Total	0	0	0	2,000	2,000	
Warren CRD	G76: From HWY 69 to HWY G72	--	Federal Aid	0	0	0	500	500	
FHWA Approved	Pavement Rehab/Widen	27:74:23	Regional FA	0	0	0	500	500	--
STP-HBP - Surface Transportation Program - Bridge Program									
Boone - 08									
9918 [NBIS: 078260]	**BROS-C008(34)--8J-08 DOT Letting: 09/16/2014**	0 MI	Project Total	400	0	0	0	400	
Boone CRD	W Avenue: W Ave at 160th Street	078260	Federal Aid	320	0	0	0	320	
FHWA Approved	Bridge Replacement	34:85:25	Regional FA	0	0	0	0	0	40029
23638 [NBIS: 077350]	**BROS-C008(63)--8J-08 DOT Letting: 09/16/2014**	0 MI	Project Total	400	0	0	0	400	
Boone CRD	Montana Road: From 1 mile S. of 224th Lane to 1.25 miles S. of 224th Lane	077350	Federal Aid	320	0	0	0	320	
FHWA Approved	Bridge Replacement	7:83:26	Regional FA	0	0	0	0	0	40388

TPMS Sponsor Appr. Status	Project # Location Funding Program	Length FHWA# S:T:R		Pgm'd Amounts in 1000's FY14	FY15	FY16	FY17	Total	STIP#
Boone - 08 (continued)									
9915 [NBIS: 078200] Boone CRD FHWA Approved	**BROS-C008(32)--8J-08 DOT Letting: 09/15/2015** 140th Street: V Ave 3/4 mi. east Bridge Replacement	0 MI 078200 27:85:25	Project Total Federal Aid Regional FA	0 0 0	450 360 0	0 0 0	0 0 0	450 360 0	---
9916 [NBIS: 078050] Boone CRD FHWA Approved	**BROS-C008(33)--8J-08 DOT Letting: 09/15/2015** 200th Street: 1/4 mi. east of C Ave. Bridge Replacement	0 MI 078050 28:84:28	Project Total Federal Aid Regional FA	0 0 0	400 320 0	0 0 0	0 0 0	400 320 0	---
12129 [NBIS: 077940] Boone CRD FHWA Approved	**BROS-C008(41)--8J-08 DOT Letting: 09/20/2016** 180th Street: Hwy 169 Bridge Replacement	0 MI 077940 16:84:28	Project Total Federal Aid Regional FA	0 0 0	0 0 0	400 320 0	0 0 0	400 320 0	---
3002 [NBIS: 077850] Boone CRD FHWA Approved	**BROS-C008(16)--5F-8 DOT Letting: 02/21/2017** 200th St.: From DES MOINES RIVER to SEC 27-84-27 Bridge Replacement	0 MI 077850 27:84:27	Project Total Federal Aid Regional FA	0 0 0	0 0 0	0 0 0	3,800 2,000 0	3,800 2,000 0	---
13719 [NBIS: 077990] Boone CRD FHWA Approved	**BROS-C008(48)--5F-08 DOT Letting: 09/18/2018** 190th Street: Over BEAVER CREEK Bridge Replacement	0 MI 077990 21:84:28	Project Total Federal Aid Regional FA	0 0 0	0 0 0	0 0 0	400 320 0	400 320 0	---
Dallas - 25									
15354 [NBIS: 131650] Dallas CRD FHWA Approved	**BROS-C025(K-49)--8J-25** Sportsmans Club Road: Over local creek Bridge Replacement	0 MI 131650 18:79:27	Project Total Federal Aid Regional FA	0 0 0	200 160 0	0 0 0	0 0 0	200 160 0	---
Jasper - 50									
6104 [NBIS: 195530] Jasper CRD FHWA Approved	**BROS-C050(93)--8J-50 DOT Letting: 02/18/2014** S 126th Ave E: Over South Skunk River Bridge Replacement	0.25 MI 195530 32:78:18	Project Total Federal Aid Regional FA	1,800 1,440 0	0 0 0	0 0 0	0 0 0	1,800 1,440 0	40020
10083 [NBIS: 196860] Jasper CRD FHWA Approved	**BROS-C050(104)--8J-50 Awarded** Meadow Ave: Over Cherry Creek Bridge Replacement	0.1 MI 196860 7:79:19	Project Total Federal Aid Regional FA	360 288 0	0 0 0	0 0 0	0 0 0	360 288 0	40309
25368 Newton FHWA Approved	**BROS-5482(616)--8J-50** In the City of Newton, S 12th Avenue: bridge replacement project Bridge Replacement	0 -- --	Project Total Federal Aid Regional FA	200 160 0	0 0 0	0 0 0	0 0 0	200 160 0	40476
15529 [NBIS: 197720] Jasper CRD FHWA Approved	**BRS-C050()--60-50** Hwy T-12: Over North Skunk River Bridge Rehabilitation	0.04 MI 197720 6:80:18	Project Total Federal Aid Regional FA	0 0 0	150 120 0	0 0 0	0 0 0	150 120 0	---
15531 [NBIS: 030430] Jasper CRD FHWA Approved	**BHS-C050()--63-50** F-48: Over Prairie Creek Bridge Rehabilitation	0.02 MI 030430 34:80:20	Project Total Federal Aid Regional FA	0 0 0	150 120 0	0 0 0	0 0 0	150 120 0	---
15532 [NBIS: 198460] Jasper CRD FHWA Approved	**BHS-C050()--63-50** F-24: Over Indian Creek Bridge Rehabilitation	0.04 MI 198460 3:80:21	Project Total Federal Aid Regional FA	0 0 0	150 120 0	0 0 0	0 0 0	150 120 0	---

TPMS Sponsor Appr. Status	Project # Location Funding Program	Length FHWA# S:T:R		Pgm'd Amounts in 1000's FY14	FY15	FY16	FY17	Total	STIP#
Madison - 61									
16295 [NBIS: 232430]	**BROS-C061(99)--8J-61 DOT Letting: 10/21/2014**	0.1 MI	Project Total	900	0	0	0	900	
Madison CRD	Larkspur Ave.: Over S FORK CLANTON CREEK	232430	Federal Aid	720	0	0	0	720	
FHWA Approved	Bridge Replacement,Grading,Right of Way	36:74:28	Regional FA	0	0	0	0	0	40403
20604	**BROS-C061(96)--8J-61 DOT Letting: 05/20/2014**	0 MI	Project Total	90	0	0	0	90	
Madison CRD	ALL: From VARIOUS to VARIOUS	--	Federal Aid	72	0	0	0	72	
FHWA Approved	Outside Services Bridge Inspection	--	Regional FA	0	0	0	0	0	40209
19528 [NBIS: 233590]	**BROS-C061()--8J-61**	0 MI	Project Total	400	0	0	0	400	
Madison CRD	UPLAND TRL: FIRST BRIDGE SOUTH OF 1692 UPLAND TRL	233590	Federal Aid	320	0	0	0	320	
FHWA Approved	Bridge Replacement	4:76:26	Regional FA	0	0	0	0	0	40483
20605	**BROS-C061()--8J-61**	0 MI	Project Total	0	90	0	0	90	
Madison CRD	ALL: From VARIOUS to VARIOUS	--	Federal Aid	0	72	0	0	72	
FHWA Approved	Outside Services Bridge Inspection	--	Regional FA	0	0	0	0	0	--
25107	**BROS-C061()--8J-61**	0 MI	Project Total	0	0	90	0	90	
Madison CRD	ALL: From VARIOUS to VARIOUS	--	Federal Aid	0	0	72	0	72	
FHWA Approved	Outside Services Bridge Inspection	--	Regional FA	0	0	0	0	0	--
14749 [NBIS: 034730]	**BRS-C061()--60-61**	0 MI	Project Total	0	0	750	0	750	
Madison CRD	Clark Tower Rd.: Over Clanton Creek	034730	Federal Aid	0	0	600	0	600	
FHWA Approved	Bridge Replacement	12:74:28	Regional FA	0	0	0	0	0	--
25111	**BROS-C061()--8J-61**	0 MI	Project Total	0	0	0	90	90	
Madison CRD	ALL: From VARIOUS to VARIOUS	--	Federal Aid	0	0	0	72	72	
FHWA Approved	Outside Services Bridge Inspection	--	Regional FA	0	0	0	0	0	--
21561 [NBIS: 234850]	**BROS-C061()--8J-61**	0.1 MI	Project Total	0	0	0	500	500	
Madison CRD	NORTH RIVER TRL: Over DRAINAGE	234850	Federal Aid	0	0	0	400	400	
FHWA Approved	Bridge Replacement	32:77:27	Regional FA	0	0	0	0	0	--
Marion - 63									
14625 [NBIS: 002855]	**BRM-4937(601)--8N-63 DOT Letting: 11/18/2014**	0.1 MI	Project Total	860	0	0	0	860	
Melcher-Dallas	In the City of Melcher-Dallas, Main Street East of S-45: Over the Union Pacific Railroad	002855	Federal Aid	688	0	0	0	688	
FHWA Approved	Bridge Replacement	2:74:21	Regional FA	0	0	0	0	0	40070
8331 [NBIS: 239100]	**BROS-C063(4016670)--8J-63**	0.01 MI	Project Total	0	450	0	0	450	
Marion CRD	Story Dr.: From G-76 to 94th	239100	Federal Aid	0	360	0	0	360	
FHWA Approved	Bridge Replacement	16:74:20	Regional FA	0	0	0	0	0	--
21340 [NBIS: 240670]	**BROS-C063(6117650)--8J-63**	1 MI	Project Total	0	100	0	0	100	
Marion CRD	Hayes Dr: From Pvile to 20th	240670	Federal Aid	0	75	0	0	75	
FHWA Approved	Bridge Replacement	17:76:21	Regional FA	0	0	0	0	0	--
17435 [NBIS: 241390]	**BROS-C063(7102003)--8J-63**	0 MI	Project Total	0	0	250	0	250	
Marion CRD	50th: From adkins to Jasper Co line	241390	Federal Aid	0	0	200	0	200	
FHWA Approved	Bridge Replacement	2:77:21	Regional FA	0	0	0	0	0	--

TPMS Sponsor Appr. Status	Project # Location Funding Program	Length FHWA# S:T:R		Pgm'd Amounts in 1000's FY14	FY15	FY16	FY17	Total	STIP#
Marion - 63 (continued)									
21339 [NBIS: 240100] Marion CRD FHWA Approved	**BROS-C063(5026000)--8J-63** 108th: From Perry to Pierce Bridge Replacement	1 MI 240100 26:75:20	Project Total Federal Aid Regional FA	0 0 0	0 0 0	0 0 0	250 200 0	250 200 0	---
Story - 85									
2778 [NBIS: 313690] Story CRD FHWA Approved	**BROS-C085(68)--5F-85 DOT Letting: 11/19/2013** 295th St.: Over East Indian Creek Section 9, T82N, R22W Bridge Replacement	0 MI 313690 9:82:22	Project Total Federal Aid Regional FA	550 440 0	0 0 0	0 0 0	0 0 0	550 440 0	40017
20536 [NBIS: 313650] Story CRD FHWA Approved	**BROS-C085(118)--8J-85 DOT Letting: 11/18/2014** 280TH ST: Over West Indian Creek Bridge Replacement	0 MI 313650 6:82:22	Project Total Federal Aid Regional FA	0 0 0	375 300 0	0 0 0	0 0 0	375 300 0	---
24810 [NBIS: 316030] Story CRD FHWA Approved	**BROS-C085(119)--5F-85 DOT Letting: 11/18/2014** 640th Ave.: Over East Indian Creek Bridge Replacement	0.01 MI 316030 28:85:22	Project Total Federal Aid Regional FA	0 0 0	200 160 0	0 0 0	0 0 0	200 160 0	---
Warren - 91									
24854 [NBIS: 333520] Warren CRD FHWA Approved	**BROS-C091(J0890)--5F-91** G48: 210th Ave W 0.1 MI Bridge New	0.1 MI 333520 8:75:22	Project Total Federal Aid Regional FA	0 0 0	350 280 0	0 0 0	0 0 0	350 280 0	---
24887 [NBIS: 334480] Warren CRD FHWA Approved	**BROS-C091(92)--5F-91 DOT Letting: 06/17/2014** R-63: Over MIDDLE RIVER Bridge Replacement	0.1 MI 334480 4:76:24	Project Total Federal Aid Regional FA	0 0 0	1,200 960 0	0 0 0	0 0 0	1,200 960 0	---
24858 [NBIS: 332660] Warren CRD FHWA Approved	**BROS-C091(BrS1100)--5F-91** G62: 230th Ave W 0.1 MI Bridge Replacement	0.2 MI 332660 11:74:22	Project Total Federal Aid Regional FA	0 0 0	0 0 0	550 440 0	0 0 0	550 440 0	---
12579 [NBIS: 334560] Warren CRD FHWA Approved	**BROS-C091(63)--8J-91 DOT Letting: 04/19/2016** Hoover Street: From 110th Ave. to Indianola Bridge Replacement	0.1 MI 334560 14:76:24	Project Total Federal Aid Regional FA	0 0 0	0 0 0	550 440 0	0 0 0	550 440 0	---
15419 [NBIS: 335350] Warren CRD FHWA Approved	**BROS-C091(C3559)--5F-91** 115th Ave.: G24 Hwy S 0.95 MI Bridge Replacement	0.2 MI 335350 35:77:24	Project Total Federal Aid Regional FA	0 0 0	0 0 0	0 0 0	1,200 960 0	1,200 960 0	---
24855 [NBIS: 334360] Warren CRD FHWA Approved	**BROS-C091(G1309)--5F-91** 180TH AVE: From Illinois St N 0.1 MI Bridge Replacement	0.1 MI 334360 13:76:23	Project Total Federal Aid Regional FA	0 0 0	0 0 0	0 0 0	100 80 0	100 80 0	---
16484 [NBIS: 335520] Warren CRD FHWA Approved	**BROS-C091(D3330)--5F-91** 33rd Ave.: From Dubuque St. to Ford St. Bridge Replacement	0.2 MI 335520 33:77:25	Project Total Federal Aid Regional FA	0 0 0	0 0 0	0 0 0	990 792 0	990 792 0	---

TPMS Sponsor Appr. Status	Project # Location Funding Program	Length FHWA# S:T:R		Pgm'd Amounts in 1000's FY14	FY15	FY16	FY17	Total	STIP#
NHPP - National Highway Performance Program									
Dallas - 25									
20881 [NBIS: 21880] DOT-D04-RPA11 FHWA Approved	**STPN-006()--2J-25** US6: SOUTH RACCOON RIVER 1.1 MI NOF I-80 Bridge Replacement,Right of Way	0 MI 21880 --	Project Total Federal Aid Regional FA	15 0 0	3,500 2,800 0	0 0 0	0 0 0	3,515 2,800 0	 --
Jasper - 50									
13870 DOT-D01-RPA11 FHWA Approved	**IM-080()--13-50** I-80: REST AREA E OF CO RD T38 (WB) Rest Area Improvement	0 -- --	Project Total Federal Aid Regional FA	0 0 0	4,354 3,919 0	0 0 0	0 0 0	4,354 3,919 0	 --
Story - 85									
20888 [NBIS: 49190] DOT-D01-RPA11 FHWA Approved	**IM-035()--13-85** I-35: SOUTH SKUNK RIVER 2.6 MI S OFUS 30 (SB) Grade and Pave,Bridge Replacement,Right of Way	0 MI 49190 --	Project Total Federal Aid Regional FA	15 0 0	0 0 0	10,807 9,726 0	0 0 0	10,822 9,726 0	 --
22014 [NBIS: 49180] DOT-D01-RPA11 FHWA Approved	**IM-035()--13-85** I-35: SOUTH SKUNK RIVER 2.6 MI S OFUS 30 (NB) Grade and Pave,Bridge Replacement,Culvert Replacement	0 49180 --	Project Total Federal Aid Regional FA	0 0 0	0 0 0	0 0 0	8,590 7,731 0	8,590 7,731 0	 --
Warren - 91									
18577 [NBIS: 51340] DOT-D05-RPA11 FHWA Approved	**BRF-()--IMX-14-91** I-35: MIDDLE RIVER 0.4 MI S OF IA 92 (NB) Bridge Replacement	0 51340 --	Project Total Federal Aid Regional FA	3,116 2,804 0	0 0 0	0 0 0	0 0 0	3,116 2,804 0	 40118
13886 [NBIS: 51350] DOT-D05-RPA11 FHWA Approved	**IM-035()--13-91** I-35: MIDDLE RIVER 0.4 MI S OF IA 92 (SB) Bridge Replacement,Wetland Mitigation	0 51350 --	Project Total Federal Aid Regional FA	888 0 0	0 0 0	0 0 0	4,382 3,944 0	5,270 3,944 0	 --
18579 DOT-D05-RPA11 FHWA Approved	**NHSX-092()--3H-91** IA92: CO RD R57 TO R ST (IN INDIANOLA) Grade and Pave,Traffic Signs,Right of Way	2 -- --	Project Total Federal Aid Regional FA	12,158 10,942 0	0 0 0	0 0 0	0 0 0	12,158 10,942 0	C AC 40234
DOT NOTE: Project will use IA169 and IA246 Demo Funds									
SYSTEM NOTE: CANDIDATE FOR ADVANCED CONSTRUCTION									
20893 DOT-D05-RPA11 FHWA Approved	**IM-035()--13-91** I-35: CLANTON CREEK TO N OF IA 92 (NB) Grade and Pave,Grading,Right of Way	2.6 MI -- --	Project Total Federal Aid Regional FA	3,506 3,155 0	0 0 0	12,244 11,020 0	0 0 0	15,750 14,175 0	 40219
16923 [NBIS: 51070] DOT-D05-RPA11 FHWA Approved	**IM-035()--13-91** I-35: IA 92 (EB) OVER I-35 Grade and Pave,Bridge Replacement,Right of Way	0 51070 --	Project Total Federal Aid Regional FA	30 0 0	1,533 1,380 0	4,555 4,100 0	0 0 0	6,118 5,480 0	 --
20892 [NBIS: 51440] DOT-D01-MPO26 FHWA Approved	**IM-035()--13-91** I-35: BADGER CREEK 3.8 MI S OF POLKCO (NB) Grade and Pave,Bridge Replacement	0 MI 51440 --	Project Total Federal Aid Regional FA	0 0 0	4,203 3,783 0	0 0 0	0 0 0	4,203 3,783 0	 --
22020 [NBIS: 50890] DOT-D05-RPA11 FHWA Approved	**BRF-065()--38-91** US65: SOUTH RIVER 2.0 MI S OF IA 92 Bridge Replacement,Right of Way,Wetland Mitigation	0 50890 --	Project Total Federal Aid Regional FA	0 0 0	15 0 0	2,542 2,034 0	0 0 0	2,557 2,034 0	 --

TPMS Sponsor Appr. Status	Project # Location Funding Program	Length FHWA# S:T:R		Pgm'd Amounts in 1000's FY14	FY15	FY16	FY17	Total	STIP#
Warren - 91 (continued)									
13887 [NBIS: 51390] DOT-D05-RPA11 FHWA Approved	**IM-035()--13-91** I-35: NORTH RIVER 3.8 MI N OF IA 92(NB) Grade and Pave,Bridge Replacement	0 MI 51390 --	Project Total Federal Aid Regional FA	0 0 0	4,502 4,052 0	0 0 0	0 0 0	4,502 4,052 0	 --
18576 [NBIS: 51080] DOT-D05-RPA11 FHWA Approved	**IM-035()--13-91** I-35: IA 92 (WB) OVER I-35 Bridge Replacement	0 MI 51080 --	Project Total Federal Aid Regional FA	0 0 0	1,533 1,380 0	0 0 0	0 0 0	1,533 1,380 0	 --
25344 [NBIS: 50910] DOT-D05-RPA11 FHWA Approved	**NHSX-065()--3H-91** US65: MIDDLE RIVER 0.4 MI S OF CO RD G24 (NB) Bridge Replacement,Right of Way,Wetland Mitigation	0 50910 --	Project Total Federal Aid Regional FA	0 0 0	15 0 0	0 0 0	3,060 2,754 0	3,075 2,754 0	 --
25340 [NBIS: 51180] DOT-D05-RPA11 FHWA Approved	**IM-035()--13-91** I-35: CO RD G76 OVER I-35 Bridge Replacement,Traffic Signs,Right of Way	0 51180 --	Project Total Federal Aid Regional FA	0 0 0	0 0 0	200 0 0	8,498 7,648 0	8,698 7,648 0	 --
25341 DOT-D05-RPA11 FHWA Approved	**IM-035()--13-91** I-35: CLANTON CREEK TO N OF IA 92 (SB) Grade and Pave,Lighting,Traffic Signs	0 MI -- --	Project Total Federal Aid Regional FA	0 0 0	0 0 0	0 0 0	12,726 11,453 0	12,726 11,453 0	 --
TAP - Transportation Alternatives									
Jasper - 50									
22170 Jasper CCB FHWA Approved	**STP-E-C050()--8V-50** Monroe-Prairie City Corridor: Following old railroad bed at Monroe St and South St in Monroe to just northwest of S 88th Ave W. Ped/Bike Grade & Pave	0 MI -- --	Project Total Federal Aid Regional FA	172 138 138	0 0 0	0 0 0	0 0 0	172 138 138	 40312
PA NOTE: Awarded $137,769 in FFY 2013 TAP funds. Rolled to FFY 2014.									
25495 Newton FHWA Approved	**STP-E-5482()--8V-50** In the City of Newton, North Newton Hike and Bike Trail: 1.1 mile of 8 ft wide trail from Woodland Park to E 12 St N Ped/Bike Grading	0 -- --	Project Total Federal Aid Regional FA	317 254 254	0 0 0	0 0 0	0 0 0	317 254 254	 40531
PA NOTE: TAP SRTS Funds: $185543.33 STP Funds: $68327.87									
Madison - 61									
25496 Winterset FHWA Approved	**SRTS-8497()--2U-61 DOT Letting: 04/15/2014** 1st Street: Replace traffic signals at intersection with Washington Street. Make curb and sidewalk modifications to meet ADA requirements. Traffic Signals,Ped/Bike Miscellaneous	0 -- --	Project Total Federal Aid Regional FA	205 164 164	0 0 0	0 0 0	0 0 0	205 164 164	 40532
PA NOTE: TAP SRTS Funds: $92771.67 STP Funds: $71228.33									
22171 Marion CRD FHWA Approved	**STP-E-C063()--8V-63** Various Locations: Installation of signage at historic locations throughout Marion County Historic Preservation	0 MI -- --	Project Total Federal Aid Regional FA	3 2 2	0 0 0	0 0 0	0 0 0	3 2 2	 40313

TPMS Sponsor Appr. Status	Project # Location Funding Program	Length FHWA# S:T:R		Pgm'd Amounts in 1000's FY14	FY15	FY16	FY17	Total	STIP#
Warren - 91									
23690 Indianola FHWA Approved	**STP-E-3680(615)--8V-91 DOT Letting: 05/19/2015** Jerry Kelley Trail: Iowa Avenue from Memorial Park westerly to the intersection of Iowa Avenue and Kenwood Boulevard Ped/Bike Grade & Pave	0 -- --	Project Total Federal Aid Regional FA	140 85 85	0 0 0	0 0 0	0 0 0	140 85 85	 40375
PA NOTE: Letting Date is incorrect. Should be in September of 2014. Project is tied to STP-E-3680(613)--8V-91									
RTP - Recreational Trails Program									
Dallas - 25									
25425 Dallas CCB FHWA Approved	**NRT-C025(95)--9G-25 Local Letting: 12/21/2021** Hiawatha Trail: Raccoon River Valley Trail to High Trestle Trail Connection Ped/Bike Miscellaneous	0 -- --	Project Total Federal Aid Regional FA	290 139 0	0 0 0	0 0 0	0 0 0	290 139 0	 40498
PA NOTE: Recieved $139,103 in FFY 2014 Federal Recreational Trail Funds									
DEMO - Federal Demonstration (earmarked) Funds									
Boone - 08									
16857 Boone FHWA Approved	**HDP-0750(622)--71-08 DOT Letting: 01/15/2020** In the City of Boone, Roger Snedden Drive: Phase 1 - Ind. Park Rd. - Boone Corp Limits east approx 2200 ft Grade and Pave,Bridge New,Outside Services Engineering	0 MI -- --	Project Total Federal Aid Regional FA	11,000 1,095 0	0 0 0	0 0 0	0 0 0	11,000 1,095 0	 40092
DOT NOTE: DEMO ID IA 241, IA 223									
14334 [NBIS: 077850] Boone CCB FHWA Approved	**HDP-C008()--6B-08** 200th St.: From Des Moines River to Sec. 27-84-27 Bridge Rehabilitation	0 MI 077850 --	Project Total Federal Aid Regional FA	1,000 725 0	0 0 0	0 0 0	0 0 0	1,000 725 0	 40133
PA NOTE: DEMO ID - IA 170									
PRF - Primary Road Funds									
Boone - 08									
20880 [NBIS: 15160] DOT-D01-RPA11 FHWA Approved	**NHSN-030()--2R-8** US30: MIDDLE BEAVER CREEK 0.4 MI WOF US 169 Bridge Replacement,Right of Way,Wetland Mitigation	0 15160 --	Project Total Federal Aid Regional FA	15 0 0	970 0 0	0 0 0	0 0 0	985 0 0	 --
Dallas - 25									
20882 [NBIS: 609670] DOT-D01-RPA11 FHWA Approved	**BRFN-169()--39-25** US169: STREAM 2.9 MI S OF IA 141 Culvert Replacement,Right of Way	0 MI 609670 --	Project Total Federal Aid Regional FA	15 0 0	623 0 0	0 0 0	0 0 0	638 0 0	 --
25302 [NBIS: 22111] DOT-D04-RPA11 FHWA Approved	**BRFN-141()--39-25** IA141: NORTH RACCOON RIVER 1.5 MI WOF IA 144 Bridge Deck Overlay	0 MI 22111 --	Project Total Federal Aid Regional FA	0 0 0	0 0 0	0 0 0	525 0 0	525 0 0	 --

TPMS Sponsor Appr. Status	Project # Location Funding Program	Length FHWA# S:T:R		Pgm'd Amounts in 1000's FY14	FY15	FY16	FY17	Total	STIP#
Jasper - 50									
25322 DOT-D01-RPA11 FHWA Approved	**BRFN-014()--39-50** IA14: 2 MI E OF CO RD F17 Slope Improvement	0 MI -- --	Project Total Federal Aid Regional FA	150 0 0	0 0 0	0 0 0	0 0 0	150 0 0	 --
22009 [NBIS: 30410] DOT-D01-RPA11 FHWA Approved	**IMN-080()--0E-50** I-80: CO RD F48 OVER I-80 Bridge Deck Overlay	0 MI 30410 --	Project Total Federal Aid Regional FA	0 0 0	0 0 0	294 0 0	0 0 0	294 0 0	 --
25294 [NBIS: 31120] DOT-D01-RPA11 FHWA Approved	**IMN-080()--0E-50** I-80: E 5TH ST OVER I-80 1.5 MI E OF IA 14 IN NEWTON Bridge Deck Overlay	0 MI 31120 --	Project Total Federal Aid Regional FA	0 0 0	0 0 0	0 0 0	263 0 0	263 0 0	 --
25349 [NBIS: 30700] DOT-D01-RPA11 FHWA Approved	**BRFN-014()--39-50** IA14: STREAM 0.2 MI S OF IA 224 Bridge Replacement	0 MI 30700 --	Project Total Federal Aid Regional FA	0 0 0	0 0 0	0 0 0	1,150 0 0	1,150 0 0	 --
Madison - 61									
22013 DOT-D04-RPA11 FHWA Approved	**NHSN-169()--2R-61** US169: 1.5 MI N OF WINTERSET (VARIOUSLOCATIONS) Slope Improvement,Right of Way	0 -- --	Project Total Federal Aid Regional FA	353 0 0	0 0 0	0 0 0	0 0 0	353 0 0	 --
Marion - 63									
25323 [NBIS: 35200] DOT-D05-RPA11 FHWA Approved	**BRFN-014()--39-63** IA14: DES MOINES RIVER 1.2 MI N OFCO RD G40 Bridge Rehabilitation	0 MI 35200 --	Project Total Federal Aid Regional FA	200 0 0	0 0 0	0 0 0	0 0 0	200 0 0	 --
Polk - 77									
18570 [NBIS: 280555] DOT-D01-RPA11 FHWA Approved	**BRFN-316()--39-77** IA316: DES MOINES RIVER 3.9 MI N OFIA 5 Bridge Widening,Revetment	0 MI 280555 --	Project Total Federal Aid Regional FA	3,622 0 0	0 0 0	0 0 0	0 0 0	3,622 0 0	 --
6634 DOT-D05-RPA11 FHWA Approved	**IMN-035(88)--0E-77** I-35: POLK-STORY-HAMILTON CO Patching	3 MI -- --	Project Total Federal Aid Regional FA	800 0 0	800 0 0	800 0 0	800 0 0	3,200 0 0	 --
Story - 85									
22018 DOT-D01-RPA11 FHWA Approved	**STPN-210()--2J-85** IA210: UNION PACIFIC RR 2.5 MI E OFI-35 Slope Improvement	0 MI -- --	Project Total Federal Aid Regional FA	175 0 0	0 0 0	0 0 0	0 0 0	175 0 0	 --
20890 [NBIS: 48860] DOT-D01-RPA11 FHWA Approved	**BRFN-065()--39-85** US65: ABANDONED RR/BIKE PATH IN COLLINS Bridge Replacement,Right of Way	0 MI 48860 --	Project Total Federal Aid Regional FA	2,167 0 0	0 0 0	0 0 0	0 0 0	2,167 0 0	 --
19786 [NBIS: 49090] DOT-D01-RPA11 FHWA Approved	**IMN-035()--0E-85** I-35: CO RD E18 NEAR ROLAND Bridge Deck Overlay	0 MI 49090 --	Project Total Federal Aid Regional FA	438 0 0	0 0 0	0 0 0	0 0 0	438 0 0	 --

TPMS Sponsor Appr. Status	Project # Location Funding Program	Length FHWA# S:T:R		Pgm'd Amounts in 1000's FY14	FY15	FY16	FY17	Total	STIP#
Story - 85 (continued)									
22017 [NBIS: 48990] DOT-D01-RPA11 FHWA Approved	**BRFN-069()--39-85** US69: KEIGLEY BRANCH 1.1 MI S OF CORD E18 Bridge Replacement,Right of Way	0 MI 48990 --	Project Total Federal Aid Regional FA	0 0 0	0 0 0	1,085 0 0	0 0 0	1,085 0 0	 --
25308 [NBIS: 49010] DOT-D01-RPA11 FHWA Approved	**BRFN-210()--39-85** IA210: I-35 Bridge Deck Overlay	0 MI 49010 --	Project Total Federal Aid Regional FA	0 0 0	0 0 0	0 0 0	480 0 0	480 0 0	 --
25355 [NBIS: 48810] DOT-D01-RPA11 FHWA Approved	**BRFN-030()--39-85** US30: WEST BRANCH INDIAN CREEK 0.7MI E OF CO RD S14 (EB) Bridge Deck Overlay	0 MI 48810 --	Project Total Federal Aid Regional FA	0 0 0	0 0 0	0 0 0	367 0 0	367 0 0	 --
Warren - 91									
25224 DOT-D05-RPA11 FHWA Approved	**NHSN-065()--2R-91** US65: 0.3 MI N OF INDIANOLA Slope Improvement	0 MI -- --	Project Total Federal Aid Regional FA	100 0 0	0 0 0	0 0 0	0 0 0	100 0 0	 --
22021 [NBIS: 50940] DOT-D05-RPA11 FHWA Approved	**BRFN-065()--39-91** US65: STREAM 0.2 MI N OF CO RD G24(SB) Bridge Deck Overlay	0 MI 50940 --	Project Total Federal Aid Regional FA	0 0 0	206 0 0	0 0 0	0 0 0	206 0 0	 --
FL - Federal Lands Highway Program									
Jasper - 50									
21122 USFW-D01-RPA11 FHWA Approved	**PLH-USFWD1R11()--18-50** Neal Smith: Entrance Road Rehabilitation Pavement Rehab	0 MI -- --	Project Total Federal Aid Regional FA	1,950 1,950 0	0 0 0	0 0 0	0 0 0	1,950 1,950 0	 40249
FM - Farm-to-Market Funds									
Warren - 91									
16485 [NBIS: 335510] Warren CRD FHWA Approved	**FM-C091(93)--55-91 DOT Letting: 07/15/2014** FORD ST: Over BR NORTH RIVER Bridge Replacement	0 MI 335510 33:77:25	Project Total Federal Aid Regional FA	450 360 0	0 0 0	0 0 0	0 0 0	450 360 0	 40082

RPA 12 - Region XII Council of Governments

1009 East Anthony, P.O. Box 768, Carroll, IA 51401
Phone: 712-792-9914, Fax: 712-792-1751, www.region12cog.org
Executive Director: Rick Hunsaker, rhunsaker@region12cog.cog
Transportation Planner: Chris Whitaker, cwhitaker@region12cog.cog

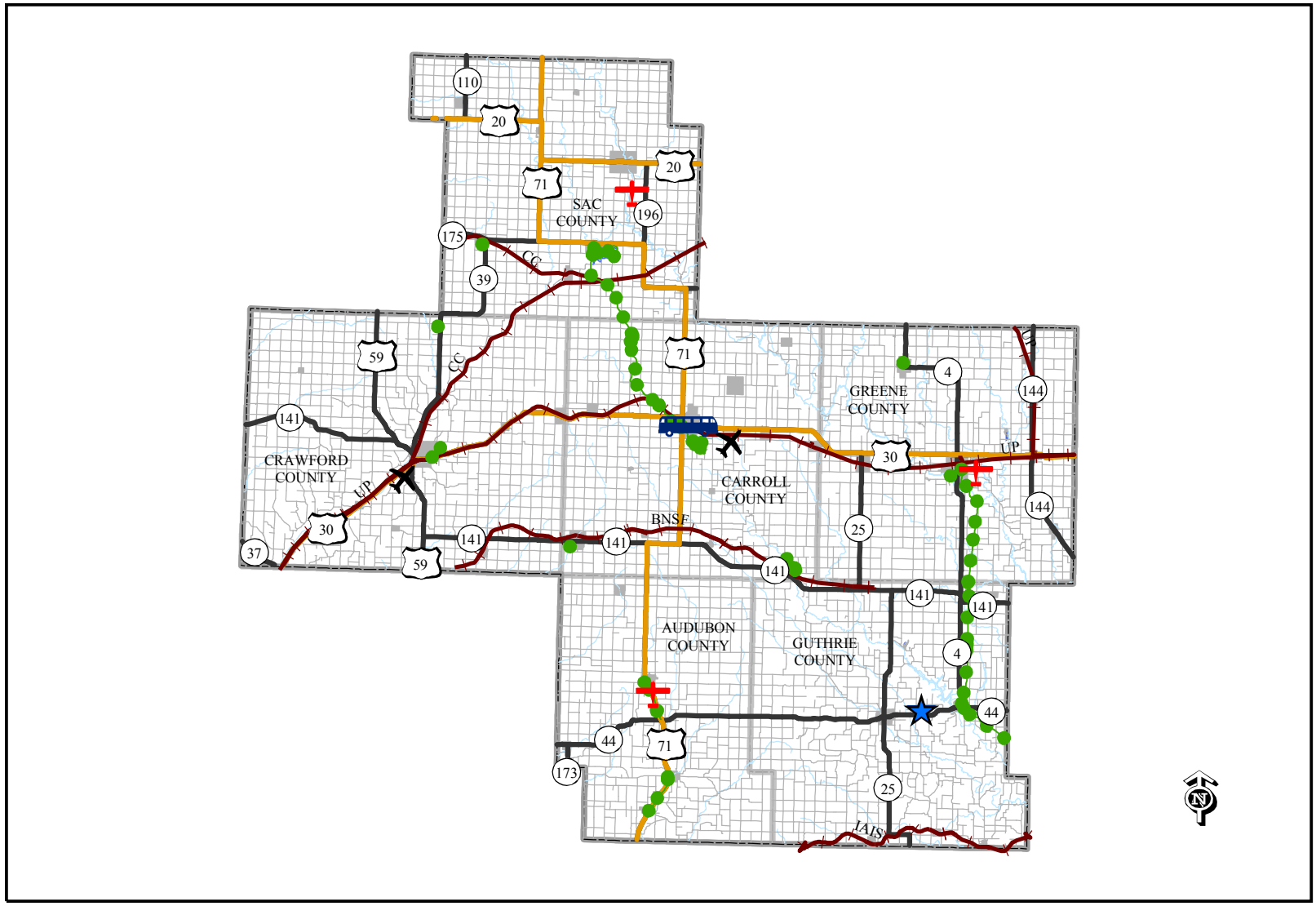

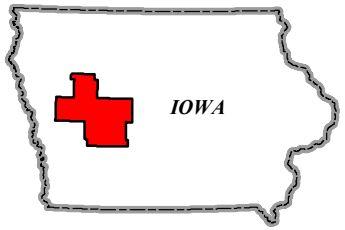

- Commercial Airport
- Enhanced Airport
- General Service Airport
- Basic Service Airport
- Basic II Service Airport
- Interstate
- National Highway System
- Primary Roads
- Local Roads
- Large Urban Transit
- Small Urban Transit
- Regional Transit
- Intercity Bus Stop
- Amtrak Station
- Rail
- Trails
- Lock/Dam
- MPO Boundary
- County Boundary
- Urban Area Boundary
- City Boundary

2014 Transportation Improvement Program

Map key:

- Bridge / Culvert project
- Road work
- Trail or Enhancement Work
- HBP-5771 Funding program ("HBP") and TPMS ID number ("5771")

To locate project in print listing:

1. Look under funding program i.e HBP, STP, TAP, etc.
2. Locate county in which project sits
3. Find the TPMS number - e.g. "20238"

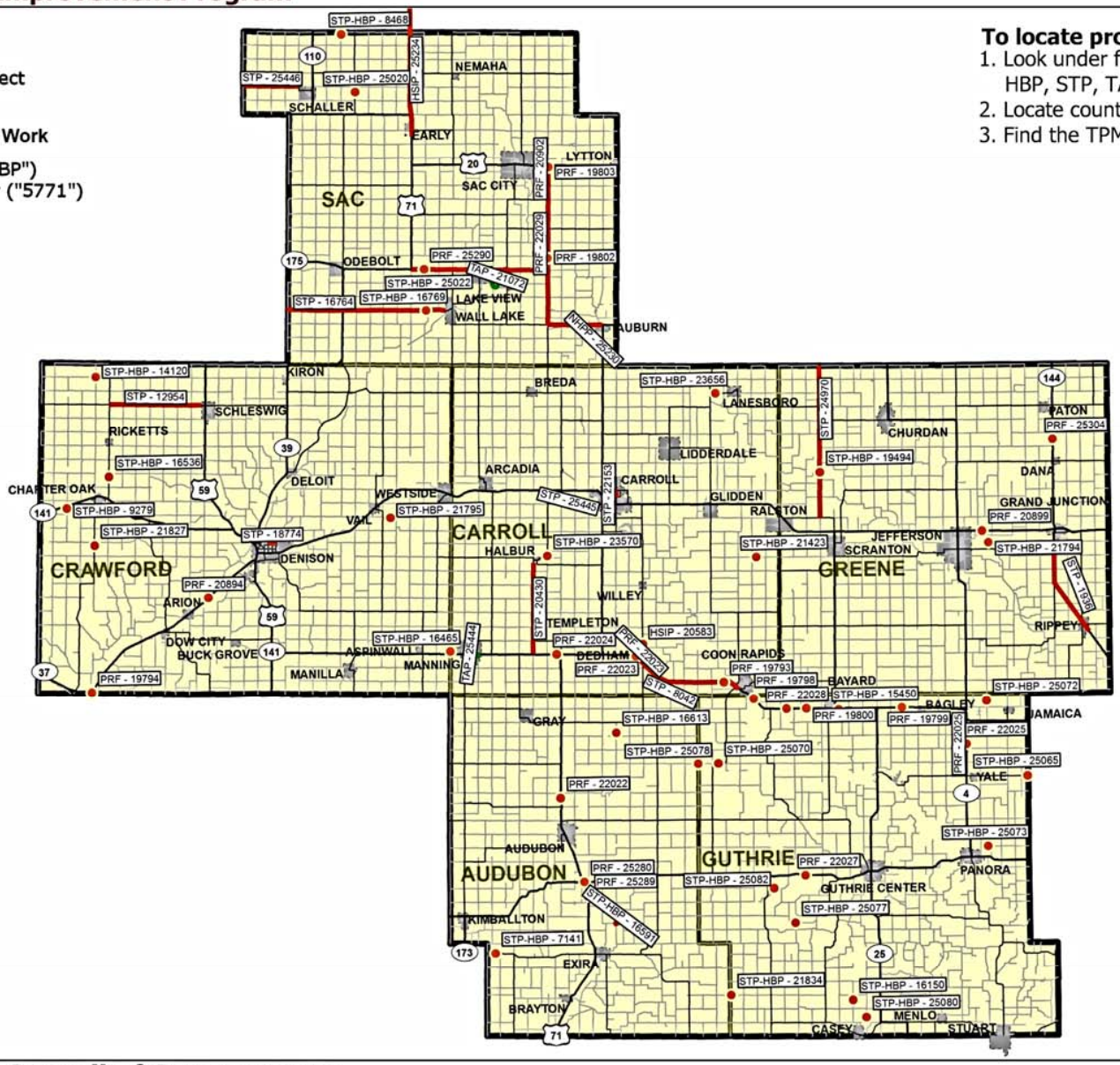

RPA-12 - Region XII Council of Governments

RPA-12
2014 - 2017 Transportation Improvement Program

TPMS Sponsor Appr. Status	Project # Location Funding Program	Length FHWA# S:T:R		Pgm'd Amounts in 1000's FY14	FY15	FY16	FY17	Total	STIP#
STP - Surface Transportation Program									
Region Wide - 00									
735	**RGPL-PA12(RTP)--ST-00**	0 MI	Project Total	88	95	100	107	390	
RPA-12	REGION 12: RPA 12 FHWA PLANNING	--	Federal Aid	70	75	80	85	310	
FHWA Approved	Trans Planning	--	Regional FA	70	75	80	85	310	40009
Carroll - 14									
25447	**RGTR-PA12()--ST-14**	0	Project Total	48	0	0	0	48	
RPA-12	[No Route]: From to	--	Federal Aid	38	0	0	0	38	
FHWA Approved	Transit Investments	--	Regional FA	38	0	0	0	38	40518
20430	**STP-S-C014(N14)--5E-14**	6.59 MI	Project Total	0	1,750	0	0	1,750	
Carroll CRD	N14: From ROUTE N14 FROM JCT 141 NORTH to HALBUR	--	Federal Aid	0	1,050	0	0	1,050	
FHWA Approved	Pavement Rehab	31:83:35	Regional FA	0	1,050	0	0	1,050	--
8042	**STP-PA12()--2C-14**	8.28 MI	Project Total	0	4,600	0	0	4,600	
RPA-12	IOWA 141: From Dedham to Coon Rapids	--	Federal Aid	0	460	0	0	460	
FHWA Approved	Pavement Rehab/Widen	20:82:34	Regional FA	0	460	0	0	460	--
22153	**STP-U-1125()--70-14**	5 MI	Project Total	0	0	600	0	600	
Carroll	In the City of Carroll, High Ridge Road: From 12th St. to 18th St.	--	Federal Aid	0	0	480	0	480	
FHWA Approved	Pavement Rehab	--	Regional FA	0	0	480	0	480	--
25445	**STP-U-1125()--70-14**	1.03	Project Total	0	0	0	1,250	1,250	
Carroll	In the City of Carroll, 3RD ST: From US 71 to Grant Road	--	Federal Aid	0	0	0	800	800	
FHWA Approved	Pavement Rehab	0:0:0	Regional FA	0	0	0	800	800	--
Crawford - 24									
12954	**STP-S-C024(96)--5E-24 DOT Letting: 01/22/2014**	6.7 MI	Project Total	3,200	0	0	0	3,200	
Crawford CRD	E-16: From L51 to Schleswig	--	Federal Aid	1,500	0	0	0	1,500	
FHWA Approved	Pavement Rehab/Widen	--	Regional FA	1,500	0	0	0	1,500	40277
18774	**STP-U-1920()--70-24**	0.31 MI	Project Total	525	0	0	0	525	
Denison	In the City of Denison, 6TH AVE N: From 16th St to 20th St.	--	Federal Aid	336	0	0	0	336	
FHWA Approved	Pavement Rehab/Widen	0:0:0	Regional FA	336	0	0	0	336	40136
Greene - 37									
24970	**STP-S-C037()--5E-37**	11 MI	Project Total	0	0	2,866	0	2,866	
Greene CRD	N-65: From E-39 to Greene/Calhoun County Line	--	Federal Aid	0	0	1,200	0	1,200	
FHWA Approved	Pave	--	Regional FA	0	0	1,200	0	1,200	--
1936	**STP-PA12()--2C-37**	7.3 MI	Project Total	0	0	0	3,500	3,500	
RPA-12	144: Diagonal	--	Federal Aid	0	0	0	350	350	
FHWA Approved	Pavement Rehab	34:83:29	Regional FA	0	0	0	350	350	--

TPMS Sponsor Appr. Status	Project # Location Funding Program	Length FHWA# S:T:R		Pgm'd Amounts in 1000's FY14	FY15	FY16	FY17	Total	STIP#
Sac - 81									
16764	**STP-S-C081(65)--5E-81 DOT Letting: 02/18/2014**	11.5 MI	Project Total	2,401	0	0	0	2,401	[illegible]
Sac CRD	D-59: From Ida County line East 11.5 miles to City Limits Wall lake	--	Federal Aid	1,200	0	0	0	1,200	
FHWA Approved	Pave	--	Regional FA	1,200	0	0	0	1,200	40377
25446	**STP-S-C081()--5E-81**	4.03	Project Total	0	0	0	1,125	1,125	
Sac CRD	D15: From to	--	Federal Aid	0	0	0	900	900	
FHWA Approved	Pavement Rehab/Widen	29:89:38	Regional FA	0	0	0	900	900	--
STP-HBP - Surface Transportation Program - Bridge Program									
Audubon - 05									
16591 [NBIS: 067450]	**BROS-C005(54)--5F-05 DOT Letting: 12/15/2015**	0.1 MI	Project Total	0	350	0	0	350	
Audubon CRD	Intersection of Mockingbird Ave. & 265th St.: Over Tributary to Davis Creek	067450	Federal Aid	0	280	0	0	280	
FHWA Approved	Bridge Replacement	30:79:34	Regional FA	0	0	0	0	0	--
16613 [NBIS: 069510]	**BROS-C005(069510)--8J-05**	0.1 MI	Project Total	0	90	0	0	90	
Audubon CRD	Mockingbird Avenue: Over Tributary to E. Nishnabotna River	069510	Federal Aid	0	72	0	0	72	
FHWA Approved	Bridge Replacement	--	Regional FA	0	0	0	0	0	--
7141 [NBIS: 066940]	**BRS-C005()--60-05**	0.1 MI	Project Total	0	0	300	0	300	
Audubon CRD	F-58: Over Tributary to Elkhorn Creek	066940	Federal Aid	0	0	240	0	240	
FHWA Approved	Bridge Replacement	6:78:36	Regional FA	0	0	0	0	0	--
Carroll - 14									
23570 [NBIS: 94590]	**BRS-C014(K12)--60-14**	0 MI	Project Total	270	0	0	0	270	
Carroll CRD	N14: Over BRUSHY FORK CREEK	94590	Federal Aid	216	0	0	0	216	
FHWA Approved	Bridge Replacement	8:83:35	Regional FA	0	0	0	0	0	40366
21423 [NBIS: 94070]	**BROS-C014(I5)--8J-14**	0 MI	Project Total	0	0	330	0	330	
Carroll CRD	240TH ST: Over WILLOW CREEK	94070	Federal Aid	0	0	264	0	264	
FHWA Approved	Bridge Replacement	14:83:33	Regional FA	0	0	0	0	0	--
23656 [NBIS: 17370]	**BRS-C014(A18)--60-14**	0 MI	Project Total	0	0	0	430	430	
Carroll CRD	E16: Over MARROWBONE CREEK	17370	Federal Aid	0	0	0	344	344	
FHWA Approved	Bridge Replacement	17:85:33	Regional FA	0	0	0	0	0	--
Crawford - 24									
14120 [NBIS: 130880]	**BROS-C024(101)--8J-24 DOT Letting: 01/22/2014**	0.1 MI	Project Total	650	0	0	0	650	
Crawford CRD	B Ave/140th St.: From NW Cor 11 Soldier to NW Cor 11 Soldier	130880	Federal Aid	520	0	0	0	520	
FHWA Approved	Bridge Replacement	11:85:41	Regional FA	0	0	0	0	0	40047
16465 [NBIS: 093870]	**BROS-C024(92)--8J-24**	0 MI	Project Total	0	250	0	0	250	
Carroll CRD	ASPEN AVE / 400TH ST: Over BNSF RAILROAD	093870	Federal Aid	0	200	0	0	200	
FHWA Approved	Bridge Replacement	18:82:36	Regional FA	0	0	0	0	0	--

TPMS Sponsor Appr. Status	Project # Location Funding Program	Length FHWA# S:T:R		Pgm'd Amounts in 1000's FY14	FY15	FY16	FY17	Total	STIP#
Crawford - 24 (continued)									
21795 [NBIS: 128670] Crawford CRD FHWA Approved	**BROS-C024(103)--5F-24 DOT Letting: 01/21/2015** L ave: From Near 3546 L Ave to Bridge Replacement	0 MI 128670 3284:84:37	Project Total Federal Aid Regional FA	0 0 0	300 240 0	0 0 0	0 0 0	300 240 0	---
21827 [NBIS: 128270] Crawford CRD FHWA Approved	**BRS-C024(105)--60-24 DOT Letting: 01/20/2016** L51: From Near 2330 140th Sst to Bridge Replacement	0 MI 128270 11:83:41	Project Total Federal Aid Regional FA	0 0 0	0 0 0	300 240 0	0 0 0	300 240 0	---
16536 [NBIS: 129660] Crawford CRD FHWA Approved	**BHS-C024(B41-13W)--63-24** L51: From I Ave to J Ave Bridge Deck Overlay	0 MI 129660 13:84:41	Project Total Federal Aid Regional FA	0 0 0	0 0 0	75 60 0	0 0 0	75 60 0	---
9279 [NBIS: 129750] Crawford CRD FHWA Approved	**BROS-C024(LB41-28W)--8J-24** 120th St.: From South of Hwy. #141 to South of Hwy. #141 Bridge Replacement	0 MI 129750 28:84:41	Project Total Federal Aid Regional FA	0 0 0	0 0 0	0 0 0	550 440 0	550 440 0	---
Greene - 37									
19494 [NBIS: 162820] Greene CRD FHWA Approved	**BHS-C037(65)--63-37 DOT Letting: 11/18/2014** N-65: Over Raccoon River Bridge Rehabilitation	0 MI 162820 10:84:32	Project Total Federal Aid Regional FA	1,700 1,360 0	0 0 0	0 0 0	0 0 0	1,700 1,360 0	40162
21794 [NBIS: 162091] Greene CRD FHWA Approved	**BROS-C037()--5F-37** Parkland Ave: Over Hardin Creek Bridge Replacement	0 MI 162091 10:83:30	Project Total Federal Aid Regional FA	0 0 0	0 0 0	0 0 0	420 336 0	420 336 0	---
Guthrie - 39									
16150 [NBIS: 167140] Guthrie CRD FHWA Approved	**BROS-C039(74)--8J-39 DOT Letting: 03/18/2014** Locust Ave: 1300 feet south of intersection of 320th and Locust Ave Bridge Rehabilitation	0 MI 167140 22:78:32	Project Total Federal Aid Regional FA	500 400 0	0 0 0	0 0 0	0 0 0	500 400 0	40322
21834 Guthrie CRD FHWA Approved	**BROS-C039()--8J-39** 320th Street: Near Union Ave Bridge Replacement	0 MI -- 19:78N:33W	Project Total Federal Aid Regional FA	150 120 0	0 0 0	0 0 0	0 0 0	150 120 0	40335
15450 [NBIS: 170010] Guthrie CRD FHWA Approved	**BROS-C039(71)--8J-39 DOT Letting: 05/20/2014** Kopeck Ave: 200 feet south of Hwy 141 on Kopeck Bridge Replacement	0 MI 170010 11:81:32	Project Total Federal Aid Regional FA	265 212 0	0 0 0	0 0 0	0 0 0	265 212 0	40168
25065 [NBIS: 168750] Guthrie CRD FHWA Approved	**BHS-C039()--63-39** F25: Over MOSQUITO CREEK Bridge Rehabilitation	0 MI 168750 1:80:30	Project Total Federal Aid Regional FA	450 360 0	0 0 0	0 0 0	0 0 0	450 360 0	40405
25070 [NBIS: 170595] Guthrie CRD FHWA Approved	**BRS-C039(OR191A)--60-39** N46: Over SOUTH RACCOON RIVER Bridge Replacement	0 MI 170595 32:81:33	Project Total Federal Aid Regional FA	0 0 0	750 600 0	0 0 0	0 0 0	750 600 0	---

TPMS Sponsor Appr. Status	Project # Location Funding Program	Length FHWA# S:T:R		Pgm'd Amounts in 1000's FY14	FY15	FY16	FY17	Total	STIP#
Guthrie - 39 (continued)									
25072 [NBIS: 169700] Guthrie CRD FHWA Approved	**BROS-C039(Rich306)--8J-39** P26: Over STREAM Bridge Replacement	0 MI 169700 3:81:30	Project Total Federal Aid Regional FA	0 0 0	275 220 0	0 0 0	0 0 0	275 220 0	---
25077 [NBIS: 168330] Guthrie CRD FHWA Approved	**BROS-C039(BA182)--8J-39** GROVE TRL: Over MASON CREEK Bridge Replacement	0 MI 168330 30:79:32	Project Total Federal Aid Regional FA	0 0 0	275 220 0	0 0 0	0 0 0	275 220 0	---
25073 [NBIS: 168870] Guthrie CRD FHWA Approved	**BROS-C039(CASS234)--8J-39** 210TH ST: Over STREAM Bridge Replacement	0 MI 168870 34:80:30	Project Total Federal Aid Regional FA	0 0 0	0 0 0	300 240 0	0 0 0	300 240 0	---
25078 [NBIS: 170590] Guthrie CRD FHWA Approved	**BROS-C039(OR391)--8J-39** SWIFT AVE: Over STREAM Bridge Replacement	0 MI 170590 31:81:33	Project Total Federal Aid Regional FA	0 0 0	0 0 0	300 240 0	0 0 0	300 240 0	---
25080 [NBIS: 167150] Guthrie CRD FHWA Approved	**BROS-C039(TH65)--8J-39** MAPLE AVE: Over MIDDLE RIVER Bridge Replacement	0 MI 167150 26:78:32	Project Total Federal Aid Regional FA	0 0 0	0 0 0	0 0 0	450 360 0	450 360 0	---
25082 [NBIS: 168500] Guthrie CRD FHWA Approved	**BROS-C039(BG199)--8J-39** 240TH ST: Over SEELY CREEK Bridge Replacement	0 MI 168500 13:79:33	Project Total Federal Aid Regional FA	0 0 0	0 0 0	0 0 0	300 240 0	300 240 0	---
Sac - 81									
8468 [NBIS: 301630] Sac CRD FHWA Approved	**BROS-C081(47)--8J-81 DOT Letting: 03/18/2014** Fox Avenue: From the NW Corner Sec. 5 South 0.1 mile Bridge Replacement	0 MI 301630 5:89:37	Project Total Federal Aid Regional FA	300 240 0	0 0 0	0 0 0	0 0 0	300 240 0	40025
16769 [NBIS: 299360] Sac CRD FHWA Approved	**BHS-C081(64)--63-81 DOT Letting: 01/22/2014** D-59: From NW Cor East 0.1 Mile Bridge Replacement	0.1 MI 299360 14:86:37	Project Total Federal Aid Regional FA	701 560 0	0 0 0	0 0 0	0 0 0	701 560 0	40510
25022 [NBIS: 299310] Sac CRD FHWA Approved	**BROS-C081(LE-1080)--8J-81** 350TH ST: Over SMALL STREAM Bridge Replacement	0 MI 299310 10:86:37	Project Total Federal Aid Regional FA	0 0 0	251 200 0	0 0 0	0 0 0	251 200 0	---
25020 [NBIS: 301890] Sac CRD FHWA Approved	**BRS-C081(ED-2804)--60-81** M43: Over STREAM Bridge Replacement	0 MI 301890 28:89:37	Project Total Federal Aid Regional FA	0 0 0	0 0 0	251 200 0	0 0 0	251 200 0	---
NHPP - National Highway Performance Program									
Sac - 81									
25230 DOT-D03-RPA12 FHWA Approved	**NHSX-071()--3H-81** US71: E JCT IA 175 TO W JCT IA 175 Pavement Rehab	0 MI -- --	Project Total Federal Aid Regional FA	1,100 880 0	0 0 0	0 0 0	0 0 0	1,100 880 0	40443

TPMS Sponsor Appr. Status	Project # Location Funding Program	Length FHWA# S:T:R		Pgm'd Amounts in 1000's FY14	FY15	FY16	FY17	Total	STIP#
TAP - Transportation Alternatives									
Carroll - 14									
22150	**STP-E-C014()--8V-14**	3.8 MI	Project Total	400	0	0	0	400	
Carroll CCB	Sauk Rail Trail: Around Swan Lake State Park	--	Federal Aid	250	0	0	0	250	
FHWA Approved	Ped/Bike Paving	--	Regional FA	250	0	0	0	250	40308
20029	**STP-ES-1542(604)--8I-14 Local Letting: 10/21/2015**	0 MI	Project Total	821	0	0	0	821	
Coon Rapids	In the City of Coon Rapids, Kruschchev in Iowa Trail: From Coon Rapids to Herndon	--	Federal Aid	665	0	0	0	665	
FHWA Approved	Right of Way	--	Regional FA	0	0	0	0	0	40246
25444	**SRTS-U-4702(603)--8U-14 DOT Letting: 03/18/2014**	0.5	Project Total	379	0	0	0	379	
Manning	In the City of Manning, East Street: From 3rd Street to IKM-Manning School	--	Federal Aid	303	0	0	0	303	
FHWA Approved	Ped/Bike Grade & Pave	0:0:0	Regional FA	57	0	0	0	57	40517
DOT NOTE: RPA 12 TAP funding of $57,000									
Sac - 81									
21072	**STP-E-4157()--8V-81**	0 MI	Project Total	375	0	0	0	375	
Lake View	In the City of Lake View, Black Hawk Lake Trail Phase II: From Ice House Point to South State Road	--	Federal Aid	200	0	0	0	200	
FHWA Approved	Ped/Bike Grade & Pave	--	Regional FA	200	0	0	0	200	40240
PRF - Primary Road Funds									
Audubon - 05									
22022 [NBIS: 14151]	**BRFN-071()--39-5**	0	Project Total	0	164	0	0	164	
DOT-D04-RPA12	US71: BLUE GRASS CREEK 0.6 MI N OFN JCT CO RD F32	14151	Federal Aid	0	0	0	0	0	
FHWA Approved	Bridge Deck Overlay	--	Regional FA	0	0	0	0	0	--
25280 [NBIS: 14190]	**BRFN-044()--39-05**	0 MI	Project Total	0	0	0	640	640	
DOT-D04-RPA12	IA44: BLUE GRASS CREEK 0.1 MI E OFUS 71	14190	Federal Aid	0	0	0	0	0	
FHWA Approved	Bridge Deck Overlay	--	Regional FA	0	0	0	0	0	--
25289 [NBIS: 14120]	**BRFN-071()--39-05**	0 MI	Project Total	0	0	0	680	680	
DOT-D04-RPA12	US71: EAST NISHNABOTNA RIVER 1.0 MIS OF IA 44	14120	Federal Aid	0	0	0	0	0	
FHWA Approved	Bridge Rehabilitation	--	Regional FA	0	0	0	0	0	--
Carroll - 14									
19793 [NBIS: 17310]	**BRFN-141()--39-14**	0 MI	Project Total	652	0	0	0	652	
DOT-D03-RPA12	IA141: STREAM 6.6 MI E OF CO RD N33	17310	Federal Aid	0	0	0	0	0	
FHWA Approved	Bridge Replacement	--	Regional FA	0	0	0	0	0	--
22023 [NBIS: 17290]	**BRFN-141()--39-14**	0 MI	Project Total	0	733	0	0	733	
DOT-D03-RPA12	IA141: DEDHAM CREEK 0.4 MI W OF CO RD N33	17290	Federal Aid	0	0	0	0	0	
FHWA Approved	Bridge Replacement,Right of Way	--	Regional FA	0	0	0	0	0	--
22024 [NBIS: 17280]	**BRFN-141()--39-14**	0 MI	Project Total	0	192	0	0	192	
DOT-D03-RPA12	IA141: EAST NISHNABOTNA RIVER 0.5 MIW OF US 71	17280	Federal Aid	0	0	0	0	0	
FHWA Approved	Bridge Deck Overlay	--	Regional FA	0	0	0	0	0	--
20894 [NBIS: 21290]	**BRFN-030()--39-24**	0 MI	Project Total	432	0	0	0	432	
DOT-D03-RPA12	US30: WILLOW CREEK 1.4 MI E OF ARION	21290	Federal Aid	0	0	0	0	0	
FHWA Approved	Bridge Deck Overlay	--	Regional FA	0	0	0	0	0	--

TPMS Sponsor Appr. Status	Project # Location Funding Program	Length FHWA# S:T:R		Pgm'd Amounts in 1000's FY14	FY15	FY16	FY17	Total	STIP#
Crawford - 24									
19794 [NBIS: 21200] DOT-D03-RPA12 FHWA Approved	**BRFN-030()--39-24** US30: DITCH 0.5 MI N OF IA 37 Bridge Replacement	0 MI 21200 --	Project Total Federal Aid Regional FA	481 0 0	0 0 0	0 0 0	0 0 0	481 0 0	 --
Greene - 37									
20899 [NBIS: 25620] DOT-D01-RPA12 FHWA Approved	**BRFN-030()--39-37** US30: HARDIN CREEK 1.1 MI E OF JEFFERSON Bridge Deck Overlay	0 MI 25620 --	Project Total Federal Aid Regional FA	185 0 0	0 0 0	0 0 0	0 0 0	185 0 0	 --
25304 [NBIS: 25760] DOT-D01-RPA12 FHWA Approved	**BRFN-144()--39-37** IA144: EAST DEVILS FORK 1.3 MI N OFDANA Bridge Replacement	0 MI 25760 --	Project Total Federal Aid Regional FA	0 0 0	0 0 0	0 0 0	500 0 0	500 0 0	 --
Guthrie - 39									
19798 [NBIS: 26270] DOT-D04-RPA12 FHWA Approved	**BRFN-141()--39-39** IA141: MIDDLE RACCOON RIVER 0.4 MI EOF CARROLL CO Bridge Replacement	0 MI 26270 --	Project Total Federal Aid Regional FA	1,495 0 0	0 0 0	0 0 0	0 0 0	1,495 0 0	 --
19799 [NBIS: 26310] DOT-D04-RPA12 FHWA Approved	**BRFN-141()--39-39** IA141: MOSQUITO CREEK 1.2 MI W OF CORD P18 Bridge Replacement	0 MI 26310 --	Project Total Federal Aid Regional FA	710 0 0	0 0 0	0 0 0	0 0 0	710 0 0	 --
19800 [NBIS: 26300] DOT-D04-RPA12 FHWA Approved	**BRFN-141()--39-39** IA141: WILLOW CREEK 1.6 MI W OF BAYARD Bridge Replacement	0 MI 26300 --	Project Total Federal Aid Regional FA	1,567 0 0	0 0 0	0 0 0	0 0 0	1,567 0 0	 --
22028 [NBIS: 26290] DOT-D04-RPA12 FHWA Approved	**BRFN-141()--39-39** IA141: STREAM 3.3 MI E OF CO RD N50 Bridge Rehabilitation	0 MI 26290 --	Project Total Federal Aid Regional FA	34 0 0	0 0 0	0 0 0	0 0 0	34 0 0	 --
22025 [NBIS: 26060] DOT-D04-RPA12 FHWA Approved	**BRFN-004()--39-39** IA4: BRANCH MOSQUITO CREEK 1.9 MIS OF IA 141 Bridge Replacement,Right of Way	0 MI 26060 --	Project Total Federal Aid Regional FA	0 0 0	15 0 0	618 0 0	0 0 0	633 0 0	 --
22027 [NBIS: 26170] DOT-D04-RPA12 FHWA Approved	**BRFN-044()--39-39** IA44: SEELEY CREEK 1.3 MI W OF CO RD N70 Bridge Replacement,Right of Way	0 MI 26170 --	Project Total Federal Aid Regional FA	0 0 0	0 0 0	1,240 0 0	0 0 0	1,240 0 0	 --
Sac - 81									
22029 DOT-D03-RPA12 FHWA Approved	**STPN-196()--2J-81** IA196: US 71 TO 0.8 MI S OF CO RD D36 Grade and Pave,Right of Way	7 -- --	Project Total Federal Aid Regional FA	1,000 0 0	18,270 0 0	0 0 0	0 0 0	19,270 0 0	 --
19802 [NBIS: 46750] DOT-D03-RPA12 FHWA Approved	**BRFN-196()--39-81** IA196: RACCOON RIVER 1.1 MI N OF US71 Bridge Replacement,Wetland Mitigation	0 MI 46750 --	Project Total Federal Aid Regional FA	0 0 0	3,256 0 0	0 0 0	0 0 0	3,256 0 0	 --
19803 [NBIS: 46730] DOT-D03-RPA12 FHWA Approved	**BRFN-196()--39-81** IA196: CEDAR CREEK 0.2 MI S OF CO RDD36 Bridge Replacement,Wetland Mitigation	0 MI 46730 --	Project Total Federal Aid Regional FA	0 0 0	2,285 0 0	0 0 0	0 0 0	2,285 0 0	 --

TPMS Sponsor Appr. Status	Project # Location Funding Program	Length FHWA# S:T:R		Pgm'd Amounts in 1000's FY14	FY15	FY16	FY17	Total	STIP#
Sac - 81 (continued)									
20902 DOT-D03-RPA12 FHWA Approved	**BRFN-196()--39-81** IA196: 0.8 MI S OF CO RD D36 TO 0.1 MI N OF CO RD D36 Grade and Pave	0.9 MI -- --	Project Total Federal Aid Regional FA	0 0 0	2,575 0 0	0 0 0	0 0 0	2,575 0 0	 --
25290 [NBIS: 46660] DOT-D03-RPA12 FHWA Approved	**BRFN-071()--39-81** US71: BOYER RIVER 0.7 MI S OF N JCTIA 175 Bridge Deck Overlay	0 MI 46660 --	Project Total Federal Aid Regional FA	0 0 0	0 0 0	0 0 0	290 0 0	290 0 0	 --

RPA 13 - Southwest Iowa Planning Council
1501 Southwest 7th Street, Atlantic, IA 50022
Phone: 712-243-4196, Fax: 712-243-3458, www.swipco.org
Executive Director: John McCurdy, john.mccurdy@swipco.org
Community Development Specialist: Courtney Harter, courtney.harter@swipco.org

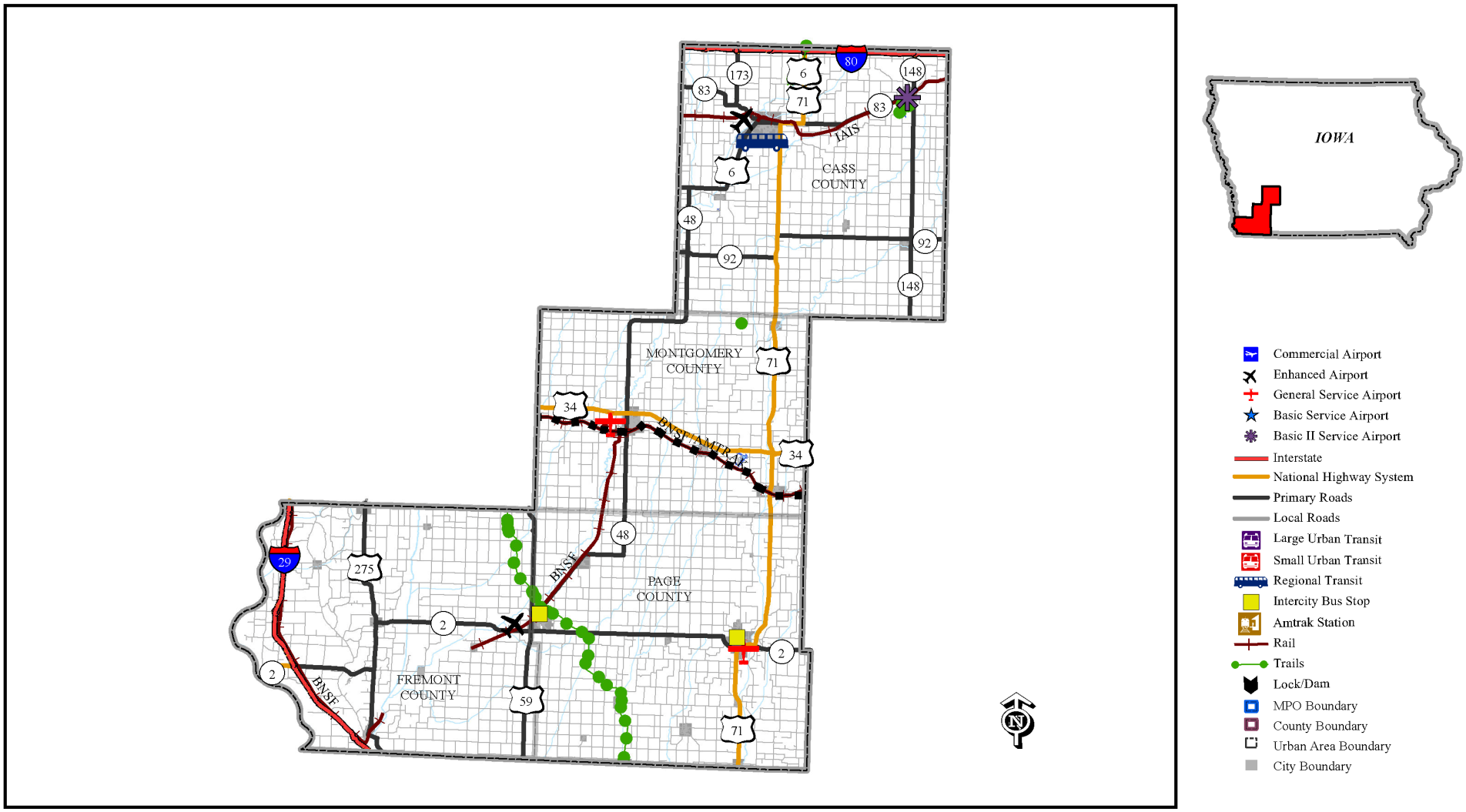

2014 Transportation Improvement Program

Map key:

- Bridge / Culvert project
- Road work
- Trail or Enhancement Work
- HBP-5771 Funding program ("HBP") and TPMS ID number ("5771")

To locate project in print listing:

1. Look under funding program i.e HBP, STP, TAP, etc.
2. Locate county in which project sits
3. Find the TPMS number - e.g. "20238"

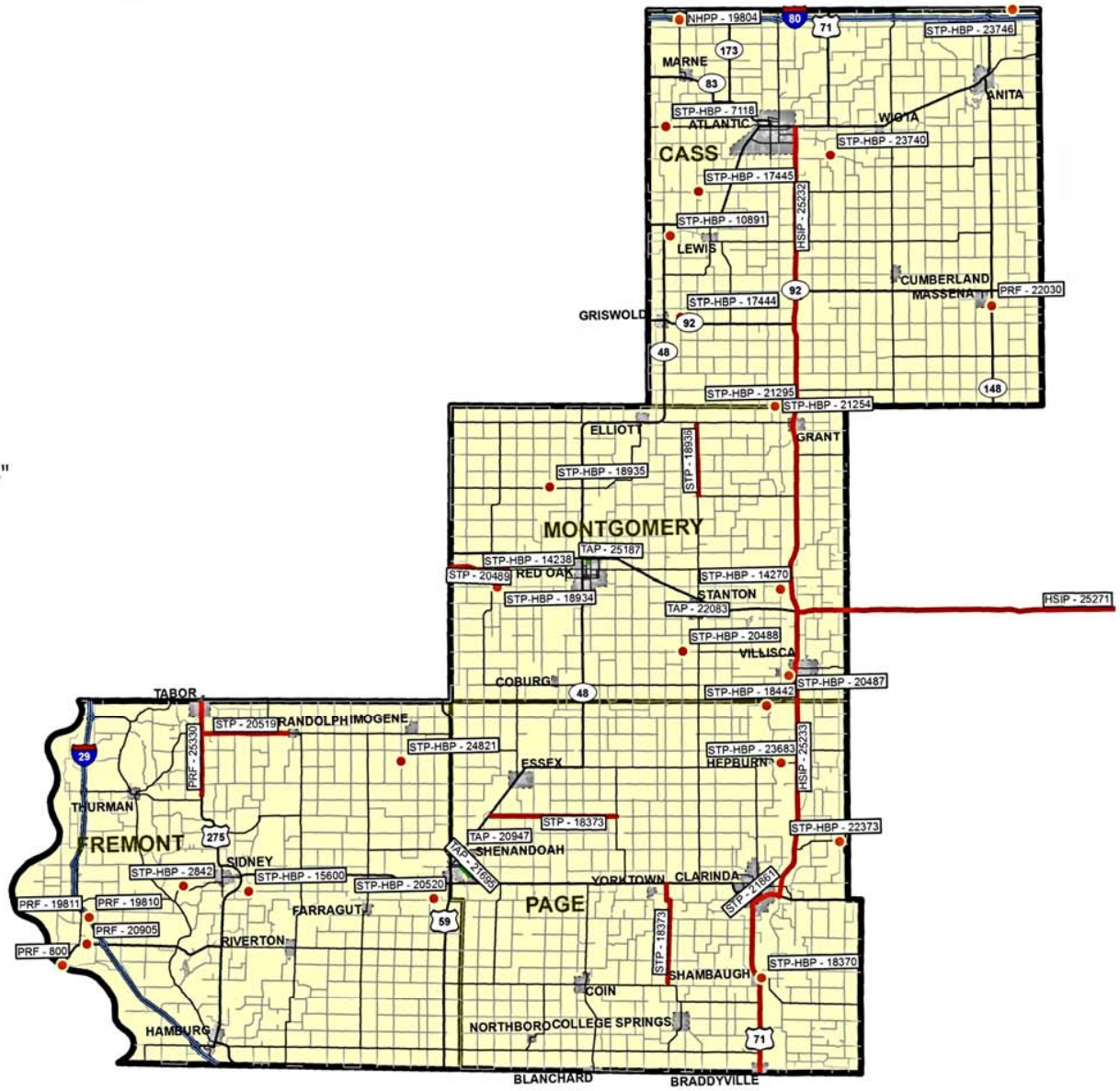

RPA-13 - Southwest Iowa Planning Council

RPA-13
2014 - 2017 Transportation Improvement Program

TPMS Sponsor Appr. Status	Project # Location Funding Program	Length FHWA# S:T:R		Pgm'd Amounts in 1000's FY14	FY15	FY16	FY17	Total	STIP#
STP - Surface Transportation Program									
Region Wide - 00									
791	**RGPL-PA13(RTP)--ST-00**	0 MI	Project Total	10	10	10	10	40	
RPA-13	SW IA 4/SWIPCO: RPA 13 TRANSPORTATION PLANNING	--	Federal Aid	8	8	8	8	32	
FHWA Approved	Trans Planning	--	Regional FA	8	8	8	8	32	40010
Fremont - 36									
20519	**STP-S-C036(65)--5E-36 DOT Letting: 04/15/2014**	5.21 MI	Project Total	2,000	0	0	0	2,000	
Fremont CRD	J18: From 275 to West city limits of Randolph	--	Federal Aid	1,600	0	0	0	1,600	
FHWA Approved	Pave	13:70:42	Regional FA	1,600	0	0	0	1,600	40519
Montgomery - 69									
20489	**STP-S-C069()--5E-69**	3.73 MI	Project Total	0	0	1,000	0	1,000	
Montgomery CRD	H34: From Mills County line to west end of FY14 intersection paving project	--	Federal Aid	0	0	800	0	800	
FHWA Approved	Pavement Widening,Shoulder Grading	19:72:39	Regional FA	0	0	800	0	800	--
18936	**STP-S-C069()--5E-69 DOT Letting: 03/21/2017**	4.5 MI	Project Total	0	0	0	1,750	1,750	
Montgomery CRD	M63: From 155th Street to H14 (110th St)	--	Federal Aid	0	0	0	1,400	1,400	
FHWA Approved	Pave	--	Regional FA	0	0	0	1,400	1,400	--
Page - 73									
21861	**STP-U-1332(604)--70-73 DOT Letting: 04/15/2014**	3 MI	Project Total	1,179	0	0	0	1,179	
Clarinda	In the City of Clarinda, Glenn Miller Dr.: From E Boundary Street to 12th Street	--	Federal Aid	726	0	0	0	726	
FHWA Approved	Pavement Rehab/Widen,Ped/Bike Grade & Pave	--	Regional FA	726	0	0	0	726	40279
18373	**STP-S-C073()--5E-73**	14 MI	Project Total	0	1,750	0	0	1,750	
Page CRD	J28: Maintenacne OL on M60 and J28	--	Federal Aid	0	1,400	0	0	1,400	
FHWA Approved	Pavement Rehab	10:69:39	Regional FA	0	1,400	0	0	1,400	--
STP-HBP - Surface Transportation Program - Bridge Program									
Cass - 15									
17444 [NBIS: 097481]	**BROS-C015(55)--8J-15 DOT Letting: 01/21/2015**	0 MI	Project Total	360	0	0	0	360	
Cass CRD	560th Street: 1/2 mi north of Tucson Road	097481	Federal Aid	288	0	0	0	288	
FHWA Approved	Bridge Replacement	4:74:37	Regional FA	0	0	0	0	0	40156
23740 [NBIS: 099581]	**BROS-C015(56)--5F-15 DOT Letting: 08/19/2014**	0 MI	Project Total	340	0	0	0	340	
Cass CRD	JACKSON ROAD: Approx 1/8 mile east of 648th Street	099581	Federal Aid	272	0	0	0	272	
FHWA Approved	Bridge Replacement	13:76:36	Regional FA	0	0	0	0	0	40383
7118 [NBIS: 099850]	**BRS-C015(46)--60-15 DOT Letting: 08/18/2015**	230 MI	Project Total	0	750	0	0	750	
Cass CRD	Highland Road: 1/2 mile west of 555th Street	099850	Federal Aid	0	600	0	0	600	
FHWA Approved	Bridge Rehabilitation	5:76:37	Regional FA	0	0	0	0	0	--

TPMS Sponsor Appr. Status	Project # Location Funding Program	Length FHWA# S:T:R		Pgm'd Amounts in 1000's FY14	FY15	FY16	FY17	Total	STIP#
Cass - 15 (continued)									
21295 [NBIS: 256000] Cass CRD FHWA Approved	**BROS-C015(Br 73C)--8J-15** 100th Street: 0.25 mi west of 625th Street (Montgomery County Line) Bridge Replacement	0 MI 256000 5:73:36	Project Total Federal Aid Regional FA	0 0 0	125 100 0	0 0 0	0 0 0	125 100 0	---
21254 [NBIS: 256000] Montgomery CRD FHWA Approved	**BROS-C015()--5F-15** N-16: Over Rose Creek Bridge Replacement	0 MI 256000 5:73:36	Project Total Federal Aid Regional FA	0 0 0	120 96 0	0 0 0	0 0 0	120 96 0	---
10891 [NBIS: 098750] Cass CRD FHWA Approved	**BROS-C015(BR210)--8J-15** Nishna Valley Road: Over INDIAN CREEK Bridge Replacement	0 MI 098750 8:75:37	Project Total Federal Aid Regional FA	0 0 0	0 0 0	800 640 0	0 0 0	800 640 0	---
23746 [NBIS: 100130] Cass CRD FHWA Approved	**BROS-C015(Br 347)--8J-15** Akron Rd: 0.30 mi west of 770th Street Bridge Replacement	0 MI 100130 2:77:34	Project Total Federal Aid Regional FA	0 0 0	0 0 0	0 0 0	240 100 0	240 100 0	---
17445 [NBIS: 100080] Cass CRD FHWA Approved	**BROS-C015(Br342)--8J-15** Lansing Road: 500' east of 570th Street Bridge Replacement	0 MI 100080 34:76:37	Project Total Federal Aid Regional FA	0 0 0	0 0 0	0 0 0	200 160 0	200 160 0	---
Fremont - 36									
15600 [NBIS: 160460] Fremont CRD FHWA Approved	**BROS-C036(66)--8J-36 DOT Letting: 03/18/2014** 215th Street: L63 W 0.125 MI Bridge Replacement	0 MI 160460 36:69:42	Project Total Federal Aid Regional FA	170 136 0	0 0 0	0 0 0	0 0 0	170 136 0	40521
DOT NOTE: Matching CFYP project has been updated Matching CFYP project has been updated									
20520 [NBIS: 159990] Fremont CRD FHWA Approved	**BROS-C036()--5F-36** J40: Bridge Replacement Bridge Replacement	0 MI 159990 35:69:40	Project Total Federal Aid Regional FA	0 0 0	300 240 0	0 0 0	0 0 0	300 240 0	---
2842 [NBIS: 160440] Fremont CRD FHWA Approved	**BROS-C036()--8J-36** 260 AVE: Over COOPER CREEK Bridge Replacement	0 MI 160440 32:69:42	Project Total Federal Aid Regional FA	0 0 0	0 0 0	260 195 0	0 0 0	260 195 0	---
24821 [NBIS: 160780] Fremont CRD FHWA Approved	**BROS-C036()--5F-36** M21: Over HUNTER BRANCH Bridge Replacement	0 MI 160780 22:70:40	Project Total Federal Aid Regional FA	0 0 0	0 0 0	0 0 0	280 224 0	280 224 0	---
Montgomery - 69									
14238 [NBIS: 255910] Montgomery CRD FHWA Approved	**BRS-C069(46)--60-69 DOT Letting: 12/17/2013** M37: Over BNRR Bridge Replacement	0.2 MI 255910 28:72:39	Project Total Federal Aid Regional FA	1,486 640 0	0 0 0	0 0 0	0 0 0	1,486 640 0	40113
14270 [NBIS: 255200] Montgomery CRD FHWA Approved	**BROS-C069(47)--5F-69 DOT Letting: 02/18/2014** N18: Over W Nodaway Bridge Replacement	0.2 MI 255200 33:72:36	Project Total Federal Aid Regional FA	225 180 0	0 0 0	0 0 0	0 0 0	225 180 0	40353

TPMS Sponsor Appr. Status	Project # Location Funding Program	Length FHWA# S:T:R		Pgm'd Amounts in 1000's FY14	FY15	FY16	FY17	Total	STIP#
Montgomery - 69 (continued)									
20487 [NBIS: 254330] Montgomery CRD FHWA Approved	**BROS-8002(601)--5F-69** H54: Over West Nodoway River Bridge Rehabilitation	0 MI 254330 28:71:36	Project Total Federal Aid Regional FA	0 0 0	275 220 0	0 0 0	0 0 0	275 220 0	---
20488 [NBIS: 254500] Montgomery CRD FHWA Approved	**BROS-C069()--8J-69** H46: Over Tarkio Creek Bridge Replacement	0 MI 254500 21:71:37	Project Total Federal Aid Regional FA	0 0 0	0 0 0	510 400 0	0 0 0	510 400 0	---
18934 [NBIS: 255940] Montgomery CRD FHWA Approved	**BROS-C069()--8J-69** 210 ST: Over Walnut Creek Bridge Replacement	0 MI 255940 33:72:39	Project Total Federal Aid Regional FA	0 0 0	0 0 0	0 0 0	780 650 0	780 650 0	---
18935 [NBIS: 256640] Montgomery CRD FHWA Approved	**BROS-C069()--8J-69** F AVE: Over Walnut Creek Tributary Bridge Replacement	0 MI 256640 30:73:38	Project Total Federal Aid Regional FA	0 0 0	0 0 0	0 0 0	170 140 0	170 140 0	---
Page - 73									
23683 [NBIS: 267690] Page CRD FHWA Approved	**BRS-C073(121)--60-73 DOT Letting: 11/19/2013** J-20: Over Nodaway River Bridge Widening,Bridge Rehabilitation	0 MI 267690 20:70:36	Project Total Federal Aid Regional FA	720 600 0	0 0 0	0 0 0	0 0 0	720 600 0	40374
18370 [NBIS: 265460] Page CRD FHWA Approved	**BHS-C073()--63-73** J53: Over West Nodaway River Bridge Rehabilitation	0.1 MI 265460 31:68:36	Project Total Federal Aid Regional FA	0 0 0	0 0 0	1,000 800 0	0 0 0	1,000 800 0	---
18442 [NBIS: 363610] Page CRD FHWA Approved	**BROS-C073(122)--5F-73 DOT Letting: 03/21/2017** J-14: Over trib to the Nodaway River Bridge Replacement	0.1 MI 363610 5:70:36	Project Total Federal Aid Regional FA	0 0 0	0 0 0	0 0 0	300 240 0	300 240 0	---
22373 [NBIS: 266260] Page CRD FHWA Approved	**BHS-C073()--63-73** J 31: Over East Nodaway River Bridge Rehabilitation	0.1 MI 266260 14:69:36	Project Total Federal Aid Regional FA	0 0 0	0 0 0	0 0 0	200 160 0	200 160 0	---
TAP - Transportation Alternatives									
Fremont - 36									
22084 Farragut FHWA Approved	**STP-E-2515(601)--8V-36 Local Letting: 12/21/2021** In the City of Farragut, Dupont: Trail plan and design along Dupont Street Planning Study	0 MI -- --	Project Total Federal Aid Regional FA	6 4 4	0 0 0	0 0 0	0 0 0	6 4 4	40292
Montgomery - 69									
25187 Red Oak FHWA Approved	**STP-E-6360(617)--23-69 Local Letting: 10/15/2014** In the City of Red Oak, Red Oak Trails/American Discovery Trail: From 4th Street to 8th Street Ped/Bike Grade & Pave	0.227 MI -- --	Project Total Federal Aid Regional FA	85 56 56	0 0 0	0 0 0	0 0 0	85 56 56	40526

TPMS Sponsor Appr. Status	Project # Location Funding Program	Length FHWA# S:T:R		Pgm'd Amounts in 1000's FY14	FY15	FY16	FY17	Total	STIP#
Montgomery - 69 (continued)									
22083 Stanton FHWA Approved	**STP-E-7262(604)--8V-69 Local Letting: 05/28/2014** In the City of Stanton, Prospect: trail extension adjacent to Prosepct Street north along Halland Street. Ped/Bike Grade & Pave	0 MI -- --	Project Total Federal Aid Regional FA	108 31 31	0 0 0	0 0 0	0 0 0	108 31 31	40291
Page - 73									
20947 Shenandoah FHWA Approved	**STP-E-6965(615)--8V-73 Local Letting: 10/08/2013** Wabash Trail: Wabash Welcome Facility located along the Wabash Trail at Sycamore Street and State Highway 48 Buildings	0 MI -- --	Project Total Federal Aid Regional FA	83 67 67	0 0 0	0 0 0	0 0 0	83 67 67	40222
21695 Shenandoah FHWA Approved	**SRTS-U-6965(606)--8U-73 DOT Letting: 01/22/2014** Anna Crose Highway: Shared use path along Anna Crose Highway from Nishna Rd. to Dr. Creighton Cir. in the city of Shenandoah Ped/Bike ROW,Ped/Bike Grade & Pave,Ped/Bike Development	0 MI -- --	Project Total Federal Aid Regional FA	257 236 0	0 0 0	0 0 0	0 0 0	257 236 0	40275
PRF - Primary Road Funds									
Cass - 15									
13892 DOT-D04-RPA13 FHWA Approved	**IMN-080()--0E-15** I-80: CASS-ADAIR-MADISON-DALLAS CO Patching	0 MI -- --	Project Total Federal Aid Regional FA	450 0 0	450 0 0	450 0 0	450 0 0	1,800 0 0	--
19804 [NBIS: 17970] DOT-D04-RPA13 FHWA Approved	**IMN-080()--0E-15** I-80: CO RD M56 OVER I-80 Bridge Replacement	0 17970 --	Project Total Federal Aid Regional FA	870 0 0	0 0 0	0 0 0	0 0 0	870 0 0	--
22030 [NBIS: 17890] DOT-D04-RPA13 FHWA Approved	**BRFN-148()--39-15** IA148: WEST NODAWAY RIVER 0.8 MI S OF IA 92 Bridge Replacement,Right of Way	0 MI 17890 --	Project Total Federal Aid Regional FA	0 0 0	15 0 0	1,200 0 0	0 0 0	1,215 0 0	--
Fremont - 36									
800 [NBIS: 25301] DOT-D04-RPA13 FHWA Approved	**BRFN-002()--39-36** IA2: MISSOURI RIVER E OF NEBRASKA CITY (STATE SHARE) Bridge Washing	0 MI 25301 --	Project Total Federal Aid Regional FA	8 0 0	8 0 0	8 0 0	8 0 0	32 0 0	--
11773 DOT-D04-RPA13 FHWA Approved	**IMN-029()--0E-36** I-29: FREMONT-MILLS-POTTAWATTAMIE CO Patching	0 MI -- --	Project Total Federal Aid Regional FA	1,100 0 0	1,100 0 0	1,100 0 0	1,100 0 0	4,400 0 0	--
19810 [NBIS: 600110] DOT-D04-RPA13 FHWA Approved	**IMN-029()--0E-36** I-29: HORSE CREEK 1.9 MI N OF IA 2(NB) Bridge Deck Overlay	0 MI 600110 --	Project Total Federal Aid Regional FA	171 0 0	0 0 0	0 0 0	0 0 0	171 0 0	--

TPMS Sponsor Appr. Status	Project # Location Funding Program	Length FHWA# S:T:R		Pgm'd Amounts in 1000's FY14	FY15	FY16	FY17	Total	STIP#
Fremont - 36 (continued)									
19811 [NBIS: 600120] DOT-D04-RPA13 FHWA Approved	**IMN-029()--0E-36** I-29: HORSE CREEK 1.9 MI N OF IA 2(SB) Bridge Deck Overlay	0 MI 600120 --	Project Total Federal Aid Regional FA	171 0 0	0 0 0	0 0 0	0 0 0	171 0 0	 --
20905 [NBIS: 25320] DOT-D04-RPA13 FHWA Approved	**BRFN-002()--39-36** IA2: HORSE CREEK 1.0 MI W OF I-29(EB) Bridge Deck Overlay	0 MI 25320 --	Project Total Federal Aid Regional FA	345 0 0	0 0 0	0 0 0	0 0 0	345 0 0	 --
25330 DOT-D04-RPA13 FHWA Approved	**STPN-275()--2J-36** US275: N OF CO RD J24 TO NCL OF TABOR Pavement Rehab/Widen	0 MI -- --	Project Total Federal Aid Regional FA	2,400 0 0	0 0 0	0 0 0	0 0 0	2,400 0 0	 --
HSIP - Highway Safety Improvement Program									
Montgomery - 69									
25232 DOT-D04-RPA13 FHWA Approved	**HSIP-071()--3L-69** US71: US 34 TO W JCT US 6 Pavement Widening	0 MI -- --	Project Total Federal Aid Regional FA	960 864 0	0 0 0	0 0 0	0 0 0	960 864 0	 40445
25271 DOT-D04-RPA13 FHWA Approved	**HSIP-034()--3L-69** US34: US 71 TO CRESTON Pavement Widening	0 MI -- --	Project Total Federal Aid Regional FA	1,500 1,350 0	0 0 0	0 0 0	0 0 0	1,500 1,350 0	 40462
Page - 73									
25233 DOT-D04-RPA13 FHWA Approved	**HSIP-071()--3L-73** US71: MISSOURI TO US 34 Pavement Widening	0 MI -- --	Project Total Federal Aid Regional FA	1,540 1,386 0	0 0 0	0 0 0	0 0 0	1,540 1,386 0	 40446

RPA 14 - ATURA Transportation Planning Affiliation
Southern Iowa Council of Governments
101 East Montgomery Street, P.O. Box 102, Creston, IA 50801-0102
Phone: 641-782-8491, Fax: 641-782-8492, www.sicog.com
Executive Director: Timothy Ostroski, ostroski@sicog.com
Transportation Planner: Becky Nardy, nardy@sicog.com

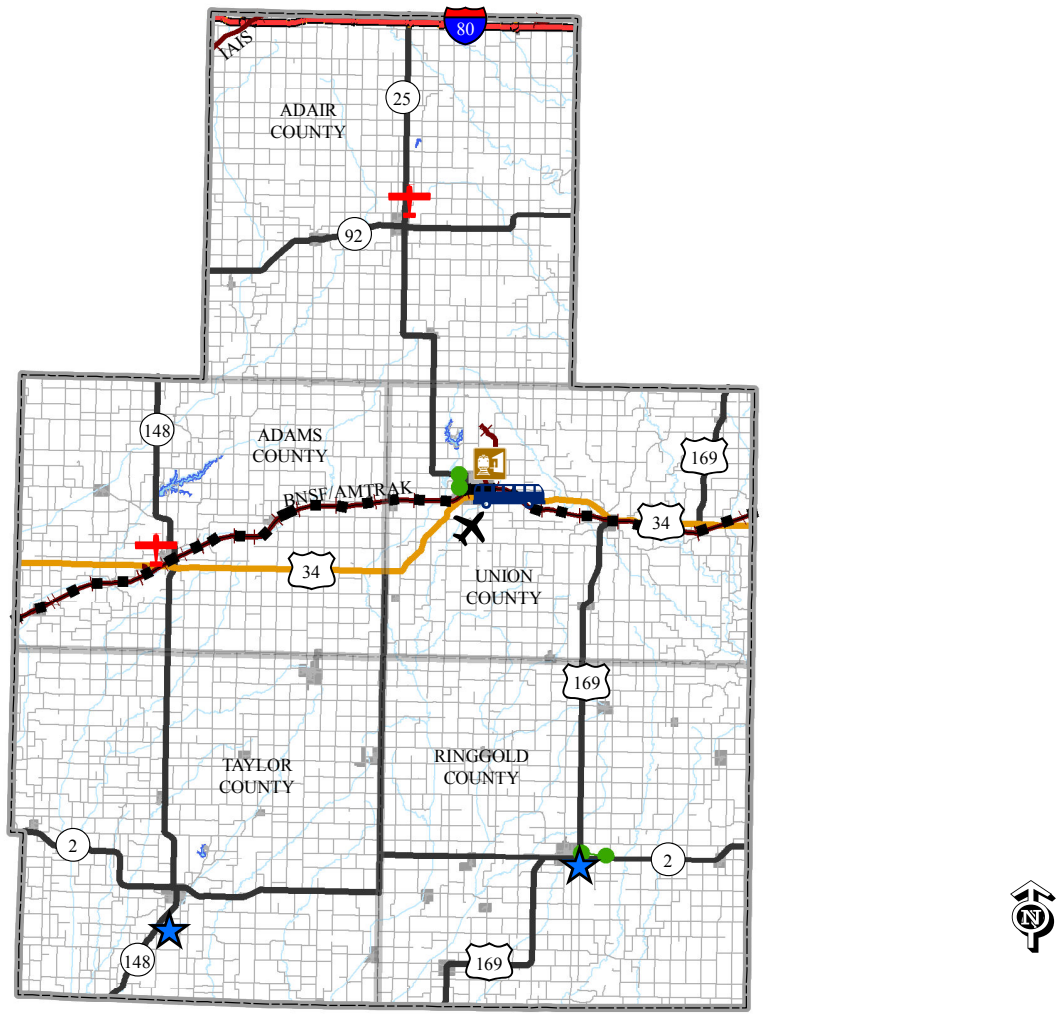

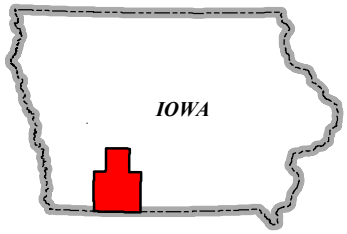

- Commercial Airport
- Enhanced Airport
- General Service Airport
- Basic Service Airport
- Basic II Service Airport
- Interstate
- National Highway System
- Primary Roads
- Local Roads
- Large Urban Transit
- Small Urban Transit
- Regional Transit
- Intercity Bus Stop
- Amtrak Station
- Rail
- Trails
- Lock/Dam
- MPO Boundary
- County Boundary
- Urban Area Boundary
- City Boundary

2014 Transportation Improvement Program

Map key:

- Bridge / Culvert project
- Road work
- Trail or Enhancement Work
- HBP-5771 Funding program ("HBP") and TPMS ID number ("5771")

To locate project in print listing:

1. Look under funding program i.e HBP, STP, TAP, etc.
2. Locate county in which project sits
3. Find the TPMS number - e.g. "20238"

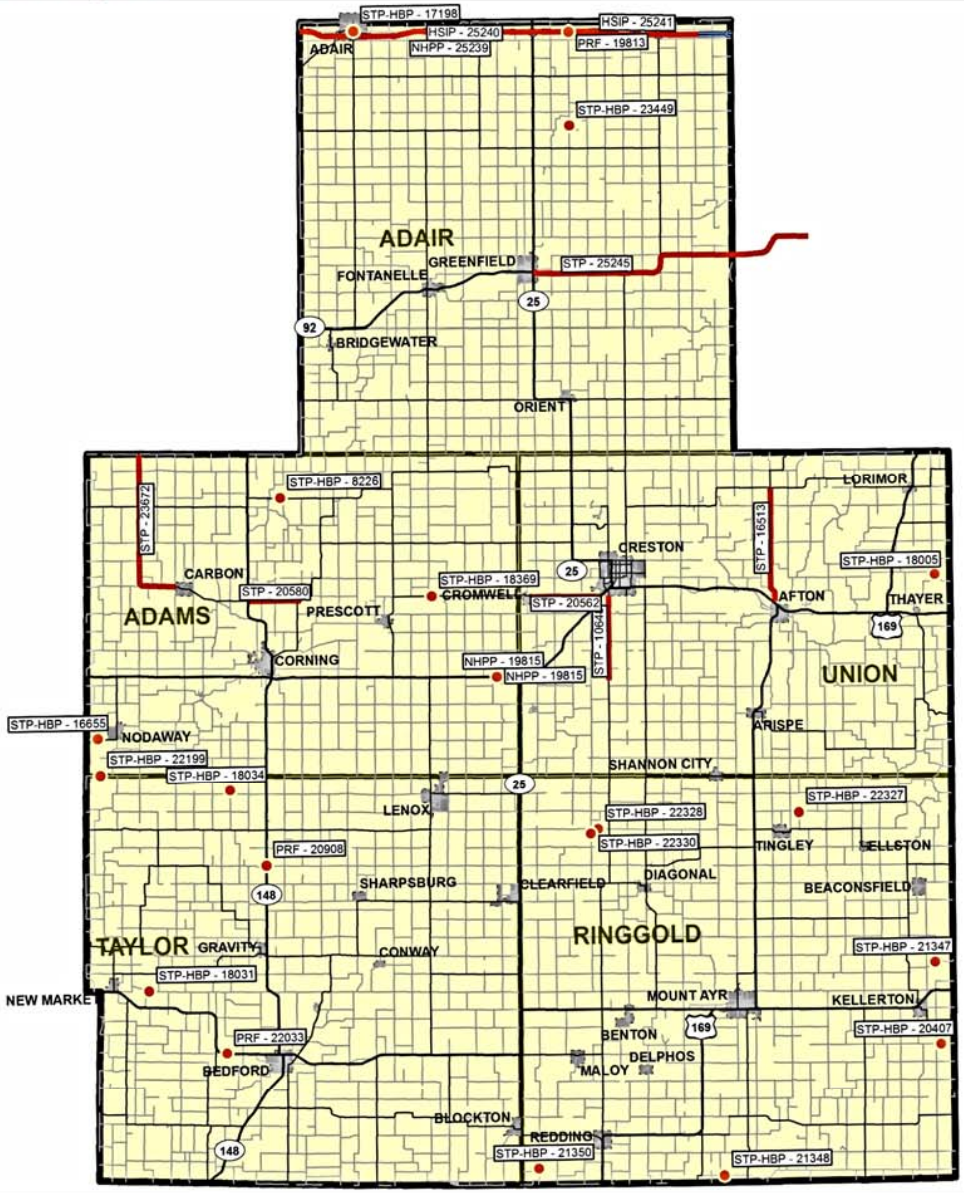

RPA-14 - ATURA Transportation Planning Affiliation

RPA-14
2014 - 2017 Transportation Improvement Program

TPMS Sponsor Appr. Status	Project # Location Funding Program	Length FHWA# S:T:R		Pgm'd Amounts in 1000's FY14	FY15	FY16	FY17	Total	STIP#
STP - Surface Transportation Program									
Region Wide - 00									
19871	**RGPL-PA14(FY11)--ST-00**	0 MI	Project Total	68	68	68	68	272	
RPA-14	RPA 14: Transportation Planning ATURA RPA 14	--	Federal Aid	14	14	14	14	56	
FHWA Approved	Trans Planning	--	Regional FA	14	14	14	14	56	40183
25185	**RGTR-(FY14)--ST-0**	0	Project Total	84	0	0	0	84	
RPA-14	Transit: Light Duty 176" VSS	--	Federal Aid	67	0	0	0	67	
FHWA Approved	Transit Investments	--	Regional FA	67	0	0	0	67	40423
25186	**RGTR-(FY14)--ST-0**	0	Project Total	50	0	0	0	50	
RPA-14	Transit: Conversion Van	--	Federal Aid	40	0	0	0	40	
FHWA Approved	Transit Investments	--	Regional FA	40	0	0	0	40	40424
Adair - 01									
25245	**STP-092()--2C-01**	0	Project Total	8,100	0	0	0	8,100	
DOT-D04-RPA14	IA92: IA 25 (IN GREENFIELD) TO 1.3 MI E OF CO RD P53	--	Federal Aid	0	0	0	0	0	
FHWA Approved	Pavement Rehab	--	Regional FA	0	0	0	0	0	--
Adams - 02									
20580	**STP-S-C002()--5E-02**	3 MI	Project Total	0	0	600	0	600	
Adams CRD	183rd St.: Highway 148 E 3 MI to N53	--	Federal Aid	0	0	480	0	480	
FHWA Approved	Pavement Rehab	--	Regional FA	0	0	480	0	480	--
23672	**STP-S-C002()--5E-02**	9.7 MI	Project Total	0	0	2,000	0	2,000	
Adams CRD	N28: On N28 from the Town of Carbon west and north 9.7 mi. to Cass County line	--	Federal Aid	0	0	1,600	0	1,600	
FHWA Approved	Pavement Rehab	--	Regional FA	0	0	1,600	0	1,600	--
Union - 88									
10648	**STP-S-C088(47)--5E-88 DOT Letting: 12/17/2013**	4.63 MI	Project Total	900	0	0	0	900	
Union CRD	P-27: From 0.35 mi. north of 230th St. to SCL of Creston	--	Federal Aid	650	0	0	0	650	
FHWA Approved	Pavement Rehab	--	Regional FA	650	0	0	0	650	40473
20562	**STP-S-C088(46)--5E-88 DOT Letting: 12/17/2013**	3.75 MI	Project Total	600	0	0	0	600	
Union CRD	H33: From E.C.L. Cromwell to W.C.L. Creston	--	Federal Aid	355	0	0	0	355	
FHWA Approved	Pavement Rehab	--	Regional FA	355	0	0	0	355	40471
16513	**STP-S-C088()--5E-88**	6.5 MI	Project Total	0	0	0	1,495	1,495	
Union CRD	P-53: From US 34 to REA Road	--	Federal Aid	0	0	0	845	845	
FHWA Approved	Pavement Rehab	--	Regional FA	0	0	0	845	845	--

TPMS Sponsor Appr. Status	Project # Location Funding Program	Length FHWA# S:T:R		Pgm'd Amounts in 1000's FY14	FY15	FY16	FY17	Total	STIP#
STP-HBP - Surface Transportation Program - Bridge Program									
Adair - 01									
17198 [NBIS: 60] Adair FHWA Approved	**BHM-0022(603)--8K-1** In the City of Adair, 5TH ST: OVER IAIS RR Bridge Rehabilitation	0 60 0:0:0	Project Total Federal Aid Regional FA	1,500 1,000 0	0 0 0	0 0 0	0 0 0	1,500 1,000 0	40479
23449 [NBIS: 057980] Adair CRD FHWA Approved	**BROS-C001(82)--8J-01 DOT Letting: 02/18/2014** PINEWOOD: SW COR SECT 34 N 0.25 MI Bridge Replacement	0.01 MI 057980 34:77:31	Project Total Federal Aid Regional FA	450 360 0	0 0 0	0 0 0	0 0 0	450 360 0	40410
Adams - 02									
18369 [NBIS: 059510] Adams CRD FHWA Approved	**BRS-C002(60)--60-02 DOT Letting: 12/17/2013** H33: On H33 0.1 mi. east of Sycamore Bridge Replacement	0 MI 059510 17:72:32	Project Total Federal Aid Regional FA	900 720 0	0 0 0	0 0 0	0 0 0	900 720 0	40321
16655 [NBIS: 59340] Adams CRD FHWA Approved	**BRS-C002(55)--60-2 DOT Letting: 01/22/2014** H54: On H54 0.6 mi. east of Montgomery Co. line over BNSF RR Bridge Replacement	0.25 MI 59340 19:71N:35W	Project Total Federal Aid Regional FA	1,820 1,456 0	0 0 0	0 0 0	0 0 0	1,820 1,456 0	40376
8226 [NBIS: 060800] Adams CRD FHWA Approved	**BRS-C002(62)--60-02 DOT Letting: 12/16/2014** H-20: Over Middle Nodaway River Bridge Replacement	0.2 MI 060800 14:72:34	Project Total Federal Aid Regional FA	0 0 0	1,000 800 0	0 0 0	0 0 0	1,000 800 0	--
Ringgold - 80									
20407 [NBIS: 295870] Ringgold CRD FHWA Approved	**BROS-C080(52)--8J-80 DOT Letting: 02/18/2014** 250TH ST: 0.75 mi west of J45 Bridge Removal,Culvert Replacement	0 MI 295870 24:68:28	Project Total Federal Aid Regional FA	190 152 0	0 0 0	0 0 0	0 0 0	190 152 0	40202
21347 [NBIS: 296810] Ringgold CRD FHWA Approved	**BROS-C080(59)--5F-80 DOT Letting: 02/18/2014** 205TH ST: Over STREAM Bridge Removal,Culvert Replacement	0 MI 296810 25:69:28	Project Total Federal Aid Regional FA	125 100 0	0 0 0	0 0 0	0 0 0	125 100 0	40259
21348 [NBIS: 295460] Ringgold CRD FHWA Approved	**BROS-C080(60)--5F-80 DOT Letting: 02/18/2014** J67: Over STREAM Bridge Removal,Culvert Replacement	0 MI 295460 25:67:30	Project Total Federal Aid Regional FA	190 152 0	0 0 0	0 0 0	0 0 0	190 152 0	40260
21350 [NBIS: 295630] Ringgold CRD FHWA Approved	**BROS-C080(62)--8J-80 DOT Letting: 02/18/2014** 110TH AVE: Over STREAM Bridge Removal,Culvert Replacement	0 MI 295630 20:67:31	Project Total Federal Aid Regional FA	190 152 0	0 0 0	0 0 0	0 0 0	190 152 0	40261
22328 [NBIS: 298750] Ringgold CRD FHWA Approved	**BROS-C080()--5F-80** J20: Over STREAM Bridge Removal,Culvert Replacement	0 MI 298750 23:70:31	Project Total Federal Aid Regional FA	0 0 0	0 0 0	186 150 0	0 0 0	186 150 0	--
22330 [NBIS: 298760] Ringgold CRD FHWA Approved	**BROS-C080()--8J-80** 140TH AVE: Over STREAM Bridge Removal,Culvert Replacement	0 MI 298760 23:70:31	Project Total Federal Aid Regional FA	0 0 0	0 0 0	186 150 0	0 0 0	186 150 0	--
22327 [NBIS: 298030] Ringgold CRD FHWA Approved	**BROS-C080()--8J-80** 255TH AVE: Over STREAM Bridge Removal,Culvert Replacement	0 MI 298030 15:70:29	Project Total Federal Aid Regional FA	0 0 0	0 0 0	0 0 0	300 240 0	300 240 0	--

TPMS Sponsor Appr. Status	Project # Location Funding Program	Length FHWA# S:T:R		Pgm'd Amounts in 1000's FY14	FY15	FY16	FY17	Total	STIP#
Taylor - 87									
22199 [NBIS: 323990] Taylor CRD FHWA Approved	**BROS-C087(49)--8J-87 DOT Letting: 11/19/2013** Adams-Taylor St.: On Adams-Taylor St. 0.8 mi. East of Page County line Bridge Replacement	0.1 MI 323990 6:70N:35W	Project Total Federal Aid Regional FA	750 600 0	0 0 0	0 0 0	0 0 0	750 600 0	40349
18031 [NBIS: 322100] Taylor CRD FHWA Approved	**BROS-C087(50)--8J-87 DOT Letting: 12/16/2014** 220TH ST: On 220th St. 0.1 mi. east of Diamond Ave. Bridge Replacement	0 MI 322100 4:68:35	Project Total Federal Aid Regional FA	0 0 0	500 400 0	0 0 0	0 0 0	500 400 0	--
18034 [NBIS: 323700] Taylor CRD FHWA Approved	**BROS-C087(51)--8J-87 DOT Letting: 12/15/2015** IDAHO AVE: On Idaho Ave. 0.2 mi. north of 110th St. Bridge Replacement	0 MI 323700 4:70:34	Project Total Federal Aid Regional FA	0 0 0	0 0 0	250 200 0	0 0 0	250 200 0	--
Union - 88									
18005 [NBIS: 325280] Union CRD FHWA Approved	**BROS-C088()--5F-88** H29: Over Four Mile Creek Bridge Replacement	0.2 MI 325280 1:72:28	Project Total Federal Aid Regional FA	0 0 0	360 288 0	0 0 0	0 0 0	360 288 0	--
NHPP - National Highway Performance Program									
Adair - 01									
25239 DOT-D04-RPA14 FHWA Approved	**IM-080()--13-01** I-80: CASS CO TO 0.5 MI W OF IA 25 (EB) Pavement Rehab	0 MI -- --	Project Total Federal Aid Regional FA	1,950 1,755 0	0 0 0	0 0 0	0 0 0	1,950 1,755 0	40449
Adams - 02									
19815 [NBIS: 13340] DOT-D04-RPA14 FHWA Approved	**BRF-034()--38-2** US34: PLATTE RIVER 1.3 MI W OF IA 25 Bridge Replacement,Wetland Mitigation	0 13340 --	Project Total Federal Aid Regional FA	1,848 1,478 0	0 0 0	0 0 0	0 0 0	1,848 1,478 0	40194
PRF - Primary Road Funds									
Adair - 01									
19813 [NBIS: 13220] DOT-D04-RPA14 FHWA Approved	**IMN-080()--0E-1** I-80: CO RD P20 OVER I-80 2.0 MI EOF IA 25 Bridge Deck Overlay	0 13220 --	Project Total Federal Aid Regional FA	339 0 0	0 0 0	0 0 0	0 0 0	339 0 0	--
Taylor - 87									
20908 [NBIS: 49990] DOT-D04-RPA14 FHWA Approved	**BRFN-148()--39-87** IA148: MIDDLE BRANCH WEST RIVER 2.0MI S OF CO RD J20 Revetment	0 MI 49990 --	Project Total Federal Aid Regional FA	320 0 0	0 0 0	0 0 0	0 0 0	320 0 0	--
22033 [NBIS: 49821] DOT-D04-RPA14 FHWA Approved	**BRFN-002()--39-87** IA2: MIDDLE 102 RIVER 2.9 MI W OFIA 148 Bridge Deck Overlay	0 MI 49821 --	Project Total Federal Aid Regional FA	0 0 0	201 0 0	0 0 0	0 0 0	201 0 0	--

RPA 15 - Area 15 Regional Planning Commission
224 E. Second Street, P.O. Box 1110, Ottumwa, IA 52501
Phone: 641-684-6551, Fax: 641-684-4894, www.area15rpc.com
Executive Director: Chris Bowers, chris.bowers@area15rpc.com
Transportation Planner: Chris Kukla, chris.kukla@ area15rpc.com

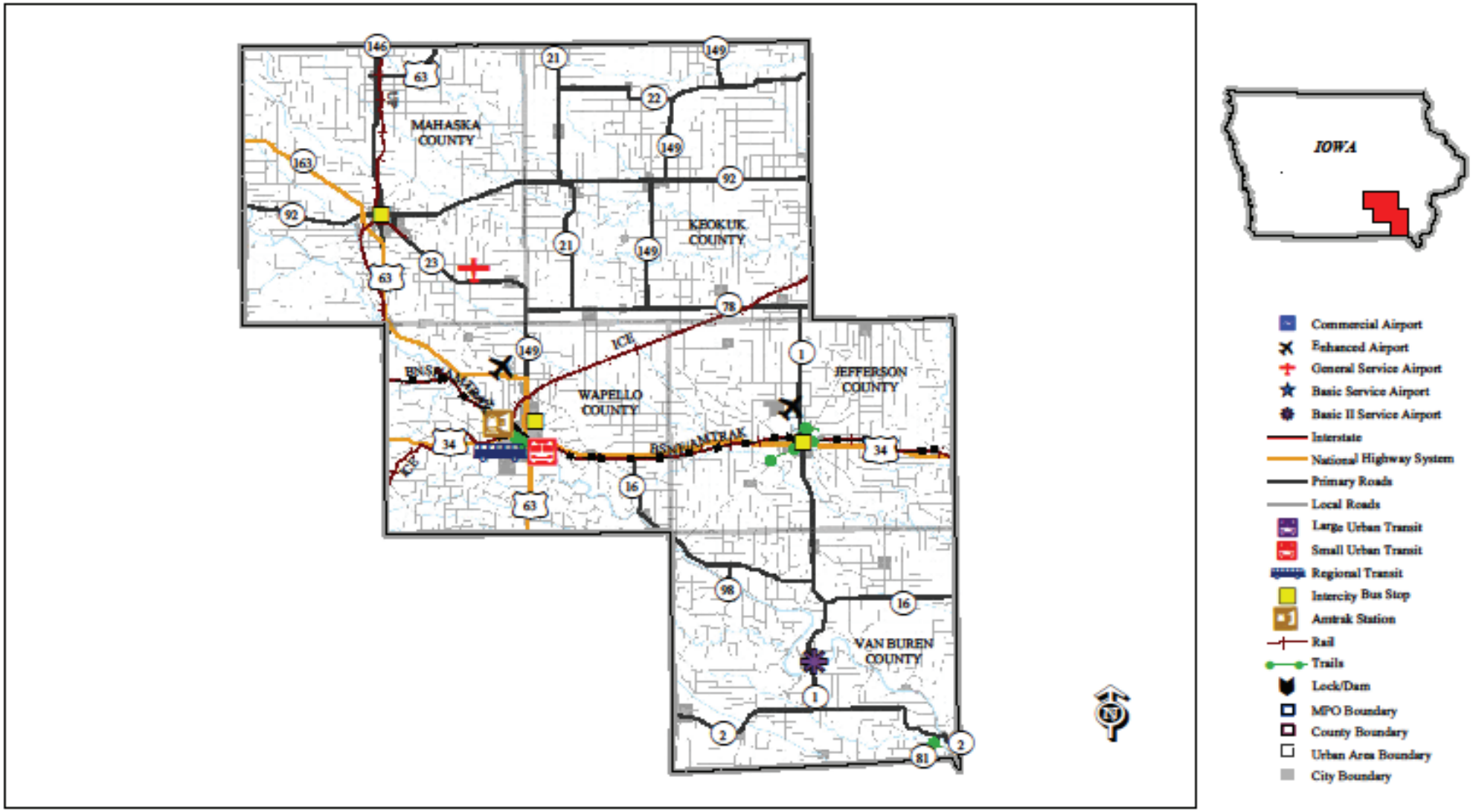

2014 Transportation Improvement Program

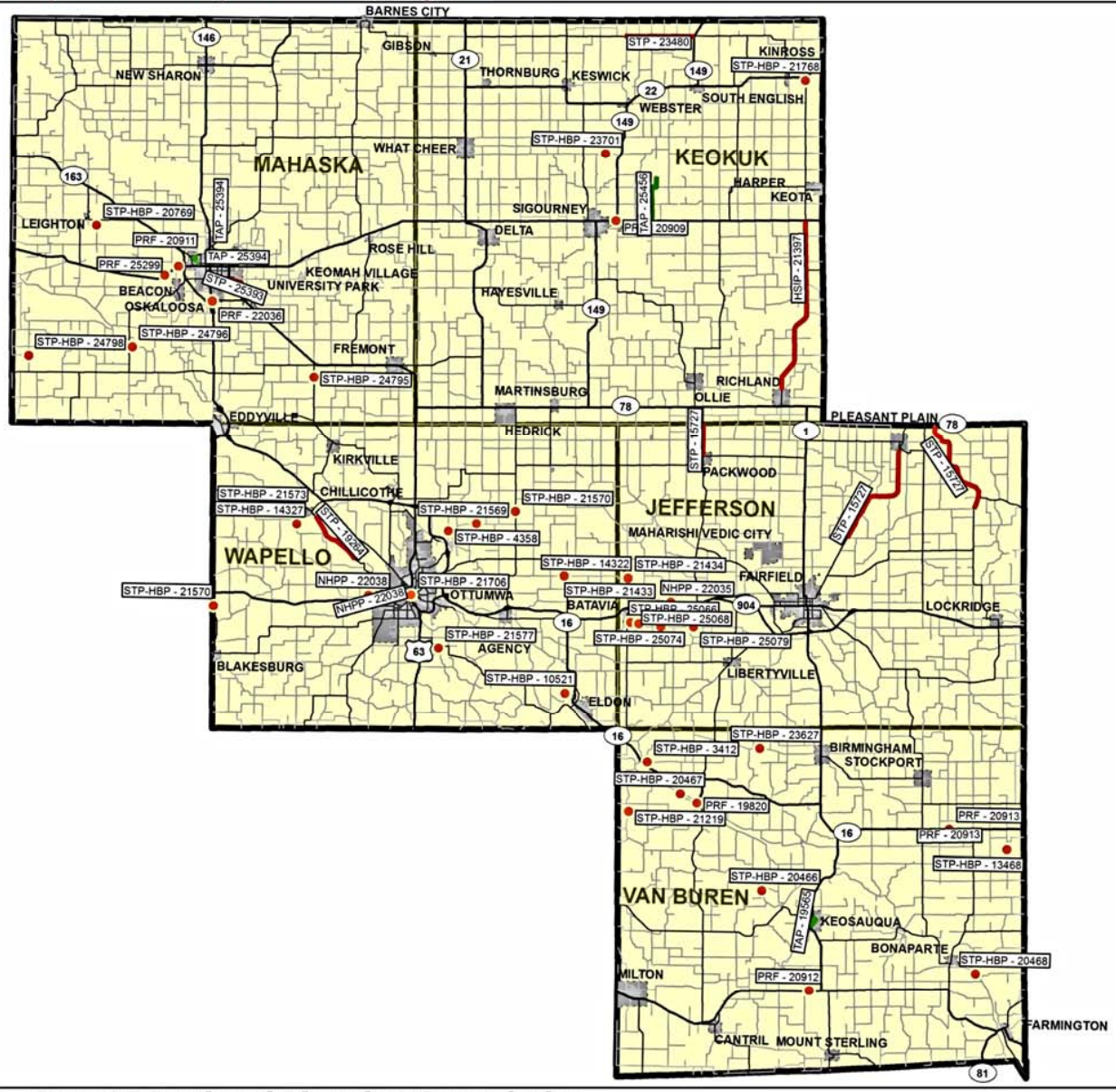

Map key:

- Bridge / Culvert project
- Road work
- Trail or Enhancement Work
- HBP-5771 Funding program ("HBP") and TPMS ID number ("5771")

To locate project in print listing:

1. Look under funding program i.e HBP, STP, TAP, etc.
2. Locate county in which project sits
3. Find the TPMS number - e.g. "20238"

RPA-15 - Area 15 Regional Planning Commission

RPA-15
2014 - 2017 Transportation Improvement Program

TPMS Sponsor Appr. Status	Project # Location Funding Program	Length FHWA# S:T:R		Pgm'd Amounts in 1000's FY14	FY15	FY16	FY17	Total	STIP#
STP - Surface Transportation Program									
Region Wide - 00									
881	**RGPL-PA15(RTP)--ST-0**	0 MI	Project Total	25	0	0	0	25	
RPA-15	RPA 15: RPA 15 TRANSPORTATION PLANNING	--	Federal Aid	20	0	0	0	20	
FHWA Approved	Trans Planning	--	Regional FA	20	0	0	0	20	40011
Jefferson - 51									
15727	**STP-S-C051(44)--5E-51 DOT Letting: 04/15/2014**	11.65 MI	Project Total	252	0	0	0	252	
Jefferson CRD	V63,W40, W21: PACKWOOD RD. 1.96 MI., GERMANVILLE RD. 6.5MI., PLEASENT PLAIN RD. 3.19	--	Federal Aid	210	0	0	0	210	
FHWA Approved	Patching	12:73:11	Regional FA	210	0	0	0	210	40269
Keokuk - 54									
23480	**STP-S-C054(94)--5E-54 DOT Letting: 04/15/2014**	4.16 MI	Project Total	1,670	0	0	0	1,670	
Keokuk CRD	G13: From highway 149 to west of 225th	--	Federal Aid	1,336	0	0	0	1,336	
FHWA Approved	Pavement Rehab/Widen	7:77:11	Regional FA	1,336	0	0	0	1,336	40357
Mahaska - 62									
25393	**STP-U-7860()--70-62**	0.8 MI	Project Total	0	784	0	0	784	
University Park	In the City of University Park, Burlington Rd: From Alley west of Peniel Street to East City Limit Line	--	Federal Aid	0	547	0	0	547	
FHWA Approved	Pave,Pavement Rehab	--	Regional FA	0	547	0	0	547	--
PA NOTE: Total project cost: 783,675, funded with $547,418 from STP.									
Wapello - 90									
19264	**STP-S-C090(72)--5E-90 DOT Letting: 03/18/2014**	3.5 MI	Project Total	4,500	0	0	0	4,500	
Wapello CRD	H21: From Chillicothe Corp Limit to Existing Rock Bluff pavement	--	Federal Aid	2,000	0	0	0	2,000	
FHWA Approved	Grade and Pave	:72:14	Regional FA	2,000	0	0	0	2,000	40154
STP-HBP - Surface Transportation Program - Bridge Program									
Jefferson - 51									
21433 [NBIS: 201680]	**BROS-C051(52)--5F-51 DOT Letting: 04/15/2014**	0.135 MI	Project Total	600	0	0	0	600	
Jefferson CRD	E184: Over CEDAR CREEK	201680	Federal Aid	480	0	0	0	480	
FHWA Approved	Bridge Replacement	18:72:11	Regional FA	0	0	0	0	0	40267
21434 [NBIS: 201700]	**BROS-C051(53)--5F-51 DOT Letting: 04/15/2014**	0.06 MI	Project Total	350	0	0	0	350	
Jefferson CRD	E196: Over Tributary of Cedar Creek	201700	Federal Aid	280	0	0	0	280	
FHWA Approved	Bridge Replacement	19:72:11	Regional FA	0	0	0	0	0	40268
25079 [NBIS: 200530]	**BROS-C051(62)--5F-51 DOT Letting: 04/21/2015**	0.03 MI	Project Total	0	240	0	0	240	
Jefferson CRD	220th ST.: Over Bone Creek	200530	Federal Aid	0	192	0	0	192	
FHWA Approved	Bridge Replacement	2:71:11	Regional FA	0	0	0	0	0	--

TPMS Sponsor Appr. Status	Project # Location Funding Program	Length FHWA# S:T:R		Pgm'd Amounts in 1000's FY14	FY15	FY16	FY17	Total	STIP#
Jefferson - 51 (continued)									
25074 [NBIS: 200550] Jefferson CRD FHWA Approved	**BROS-C051(61)--5F-51 DOT Letting: 04/21/2015** 220th St: Over Stoddard Creek Bridge Replacement	0.03 MI 200550 4:71:11	Project Total Federal Aid Regional FA	0 0 0	240 192 0	0 0 0	0 0 0	240 192 0	---
25066 [NBIS: 000540] Jefferson CRD FHWA Approved	**BROS-C051(59)--5F-51 DOT Letting: 04/21/2015** 218th Way: Over Tributary of Rock Creek Bridge Replacement	0.03 MI 000540 31:72:11	Project Total Federal Aid Regional FA	0 0 0	240 192 0	0 0 0	0 0 0	240 192 0	---
25068 [NBIS: 201780] Jefferson CRD FHWA Approved	**BROS-C051(60)--5F-51 DOT Letting: 04/21/2015** 218th Way: Over Trib to Rock Creek Bridge Replacement	0.03 MI 201780 32:72:11	Project Total Federal Aid Regional FA	0 0 0	240 192 0	0 0 0	0 0 0	240 192 0	---
Keokuk - 54									
21768 [NBIS: 212860] Keokuk CRD FHWA Approved	**BRS-C054(95)--60-54 DOT Letting: 12/16/2014** W15: Over Smith Creek Bridge Replacement	0 212860 24:77:10	Project Total Federal Aid Regional FA	0 0 0	432 345 0	0 0 0	0 0 0	432 345 0	---
23701 [NBIS: 212020] Keokuk CRD FHWA Approved	**BROS-C054()--5F-54** 180TH ST: Over Bridge Creek Bridge Rehabilitation	0 212020 13:76:12	Project Total Federal Aid Regional FA	0 0 0	0 0 0	100 80 0	0 0 0	100 80 0	---
Mahaska - 62									
24795 [NBIS: 235380] Mahaska CRD FHWA Approved	**BHS-C062()--63-62** T67: 3/4 mile south of Cedar on Rutledge Ave. Bridge Deck Overlay	0.1 MI 235380 19:74:14	Project Total Federal Aid Regional FA	120 96 0	0 0 0	0 0 0	0 0 0	120 96 0	40387
24796 [NBIS: 235660] Mahaska CRD FHWA Approved	**BROS-C062(83)--8J-62 DOT Letting: 04/15/2014** 295th St.: 1/4 mile east of Galeston Ave. on 295th St. Bridge Replacement	0.1 MI 235660 8:74:16	Project Total Federal Aid Regional FA	140 112 0	0 0 0	0 0 0	0 0 0	140 112 0	40404
20769 [NBIS: 236670] Mahaska CRD FHWA Approved	**BROS-C062()--8J-62** Elba Ave.: Just south of 220th St. on Elba Ave. Bridge Replacement	0.2 MI 236670 1:75:17	Project Total Federal Aid Regional FA	0 0 0	300 240 0	0 0 0	0 0 0	300 240 0	---
24798 [NBIS: 235990] Mahaska CRD FHWA Approved	**BROS-C062()--8J-62** T31: Just south of the intersection with 300th St. on Barrows Ave. Bridge Replacement	0.1 MI 235990 18:74:17	Project Total Federal Aid Regional FA	0 0 0	150 120 0	0 0 0	0 0 0	150 120 0	---
Van Buren - 89									
3412 [NBIS: 329910] Van Buren CRD FHWA Approved	**BROS-C089(53)--8J-89 DOT Letting: 05/20/2014** 120TH ST.: Over Stump Creek Bridge Replacement	0.2 MI 329910 8:70:11	Project Total Federal Aid Regional FA	300 240 0	0 0 0	0 0 0	0 0 0	300 240 0	40319
13468 [NBIS: 328300] Van Buren CRD FHWA Approved	**BROS-C089(84)--8J-89 DOT Letting: 02/18/2014** Yellow Ave: Over Little Cedar Creek Bridge Replacement	0.15 MI 328300 12:69:8	Project Total Federal Aid Regional FA	260 208 0	0 0 0	0 0 0	0 0 0	260 208 0	40320

TPMS Sponsor Appr. Status	Project # Location Funding Program	Length FHWA# S:T:R		Pgm'd Amounts in 1000's FY14	FY15	FY16	FY17	Total	STIP#
Van Buren - 89 (continued)									
20467 [NBIS: 330001]	**BROS-C089(83)--8J-89 DOT Letting: 10/21/2014**	0 MI	Project Total	0	200	0	0	200	
Van Buren CRD	EAGLE DR: West of Hwy 98 on Eagle	330001	Federal Aid	0	160	0	0	160	
FHWA Approved	Bridge Replacement	22:70:11	Regional FA	0	0	0	0	0	--
20468 [NBIS: 327511]	**BROS-C089(82)--5F-89 DOT Letting: 10/21/2014**	0	Project Total	0	300	0	0	300	
Van Buren CRD	Eagle Dr: S. of Bonaparte	327511	Federal Aid	0	240	0	0	240	
FHWA Approved	Bridge Replacement	15:68:8	Regional FA	0	0	0	0	0	--
23627 [NBIS: 329540]	**BROS-C089()--5F-89**	0.1 MI	Project Total	0	0	360	0	360	
Van Buren CRD	110th Road: on 110th Road west of Birmingham	329540	Federal Aid	0	0	288	0	288	
FHWA Approved	Bridge Replacement	9:70:10	Regional FA	0	0	0	0	0	--
21219 [NBIS: 330050]	**BROS-C089()--8J-89**	0.15 MI	Project Total	0	0	300	0	300	
Van Buren CRD	150th Road: 150th Road just east of Acorn Avenue	330050	Federal Aid	0	0	240	0	240	
FHWA Approved	Bridge Replacement	30:70:11	Regional FA	0	0	0	0	0	--
20466 [NBIS: 361470]	**BROS-C089()--8J-89**	0.15 MI	Project Total	0	0	0	300	300	
Van Buren CRD	195TH ST: On 195th East of Ivy Trail	361470	Federal Aid	0	0	0	240	240	
FHWA Approved	Bridge Replacement	21:69:10	Regional FA	0	0	0	0	0	--
Wapello - 90									
21706 [NBIS: 009340]	**BRM-5825(641)--8N-90 DOT Letting: 12/17/2013**	0 MI	Project Total	3,070	0	0	0	3,070	
Ottumwa	In the City of Ottumwa, Market Street: Market Street over Des Moines River	009340	Federal Aid	2,496	0	0	0	2,496	
FHWA Approved	Bridge Replacement	--	Regional FA	1,496	0	0	0	1,496	40276
14322 [NBIS: 331120]	**BROS-C090(74)--8J-90 DOT Letting: 01/22/2014**	0 MI	Project Total	300	0	0	0	300	
Wapello CRD	100th Street: Over Buckeye Creek	331120	Federal Aid	240	0	0	0	240	
FHWA Approved	Bridge Replacement	21:72:12	Regional FA	0	0	0	0	0	40411
21569 [NBIS: 331230]	**BROS-C090(73)--5F-90 DOT Letting: 12/17/2013**	0 MI	Project Total	450	0	0	0	450	
Wapello CRD	H25: Over Little Cedar Creek	331230	Federal Aid	360	0	0	0	360	
FHWA Approved	Bridge Replacement	3:72:13	Regional FA	0	0	0	0	0	40273
21570 [NBIS: 361380]	**BHS-C090(77)--63-90 DOT Letting: 11/19/2013**	0 MI	Project Total	538	0	0	0	538	
Wapello CRD	T61, V37: Bridge over Cedar and South Avery Creek	361380	Federal Aid	430	0	0	0	430	
FHWA Approved	Bridge Deck Overlay	--	Regional FA	0	0	0	0	0	40475
21573 [NBIS: 332520]	**BROS-C090()--8J-90**	0 MI	Project Total	0	400	0	0	400	
Wapello CRD	225th Ave: Over Middle Avery Creek	332520	Federal Aid	0	320	0	0	320	
FHWA Approved	Bridge Replacement	33:73:15	Regional FA	0	0	0	0	0	--
4358 [NBIS: 331240]	**BROS-C090(31)--8J-90**	0 MI	Project Total	0	300	0	0	300	
Wapello CRD	110th Ave: Over Little Cedar Creek	331240	Federal Aid	0	240	0	0	240	
FHWA Approved	Bridge Replacement	4:72:13	Regional FA	0	0	0	0	0	--
10521 [NBIS: 330220]	**BROS-C090()--8J-90**	0.01 MI	Project Total	0	120	0	0	120	
Wapello CRD	na: From sec 21-71-12 to sec 21-71-12	330220	Federal Aid	0	96	0	0	96	
FHWA Approved	Bridge Replacement	21:71:12	Regional FA	0	0	0	0	0	--

TPMS Sponsor Appr. Status	Project # Location Funding Program	Length FHWA# S:T:R		Pgm'd Amounts in 1000's FY14	FY15	FY16	FY17	Total	STIP#
Wapello - 90 (continued)									
21577 [NBIS: 330370] Wapello CRD FHWA Approved	**BROS-C090()--8J-90 DOT Letting: 04/15/2014** 118th Ave: Over Village Creek Bridge Replacement	0 MI 330370 8:71:13	Project Total Federal Aid Regional FA	0 0 0	0 0 0	500 400 0	0 0 0	500 400 0	---
14327 [NBIS: 331520] Wapello CRD FHWA Approved	**BROS-C090()--8J-90** 200th Avenue: Over SOUTH AVERY CREEK Bridge Replacement	0 MI 331520 1:72:15	Project Total Federal Aid Regional FA	0 0 0	0 0 0	450 360 0	0 0 0	450 360 0	---
NHPP - National Highway Performance Program									
Jefferson - 51									
22035 [NBIS: 31290] DOT-D05-RPA15 FHWA Approved	**NHSX-034()--3H-51** US34: BIG CEDAR CREEK 1.5 MI W OF CO RD V63 (EB) Bridge Replacement	0 31290 --	Project Total Federal Aid Regional FA	0 0 0	0 0 0	2,164 1,731 0	0 0 0	2,164 1,731 0	---
Wapello - 90									
22038 [NBIS: 50440] DOT-D05-RPA15 FHWA Approved	**NHSX-034()--3H-90** US34: BEAR CREEK 3.6 MI W OF W JCTUS 63 Bridge Replacement,Right of Way	0 MI 50440 --	Project Total Federal Aid Regional FA	0 0 0	15 0 0	1,694 1,355 0	0 0 0	1,709 1,355 0	---
TAP - Transportation Alternatives									
Keokuk - 54									
19567 Keokuk CRD FHWA Approved	**STP-E-C054(88)--8V-54 DOT Letting: 05/20/2014** Lake Belva Deer Trail: From Hwy 92 to Lake Belva Deer Park Ped/Bike Grading	0 MI -- --	Project Total Federal Aid Regional FA	176 141 141	0 0 0	0 0 0	0 0 0	176 141 141	40167
PA NOTE: Phase I of Lake Belva Deer Trail project. Funded with $140,687 from TAP.									
25456 Keokuk CRD FHWA Approved	**STP-E-C054()--8V-54** Lake Belva Deer Trail: From Hwy 92 to Lake Belva Deer Park Ped/Bike Paving	0 MI -- --	Project Total Federal Aid Regional FA	0 0 0	0 0 0	0 0 0	461 369 369	461 369 369	---
PA NOTE: Phase II of Belva Deer Trail Project. Funded with $369,057 from TAP.									
Mahaska - 62									
25394 Oskaloosa FHWA Approved	**SRTS-5780()--2U-62** Sidewalk Improvement Program - Phase II: Pella Av-L St to M Av, D Av-L St to existing sidewalk, N 3rd St-Sheriff Av to existing sidewealk Ped/Bike Grade & Pave	0 -- --	Project Total Federal Aid Regional FA	0 0 0	232 186 186	0 0 0	0 0 0	232 186 186	---
PA NOTE: Safe Routes to School Infrastructure project funded using regional TAP. Funded with $185,600 from TAP.									
19565 Keosauqua FHWA Approved	**STP-E-3950(601)--8V-89 DOT Letting: 06/17/2014** Keosauqua Riverfront Trail: Existing loop trail/Hwy 1 SE to DM River, SW along DM River to Trail Plaza and DM River Bridge Ped/Bike Grade & Pave,Ped/Bike Structures,Ped/Bike Miscellaneous	0.66 MI -- --	Project Total Federal Aid Regional FA	367 240 240	0 0 0	0 0 0	0 0 0	367 240 240	40166

TPMS Sponsor Appr. Status	Project # Location Funding Program	Length FHWA# S:T:R		Pgm'd Amounts in 1000's FY14	FY15	FY16	FY17	Total	STIP#
PRF - Primary Road Funds									
Keokuk - 54									
20909 [NBIS: 32740] DOT-D05-RPA15 FHWA Approved	**BRFN-092()--39-54** IA92: BRIDGE CREEK 0.1 MI W OF E JCT IA 149 Bridge Deck Overlay	0 MI 32740 --	Project Total Federal Aid Regional FA	446 0 0	0 0 0	0 0 0	0 0 0	446 0 0	 --
Mahaska - 62									
20911 [NBIS: 34990] DOT-D05-RPA15 FHWA Approved	**BRFN-092()--39-62** IA92: DITCH 0.4 MI W OF IA 163 Bridge Replacement,Right of Way	0 34990 --	Project Total Federal Aid Regional FA	15 0 0	433 0 0	0 0 0	0 0 0	448 0 0	 --
22036 [NBIS: 35090] DOT-D05-RPA15 FHWA Approved	**BRFN-063()--39-62** US63: LITTLE MUCHAKINOCK CREEK 0.2MI N OF IA 163 Bridge Deck Overlay	0 MI 35090 --	Project Total Federal Aid Regional FA	0 0 0	178 0 0	0 0 0	0 0 0	178 0 0	 --
25299 [NBIS: 34980] DOT-D05-RPA15 FHWA Approved	**BRFN-092()--39-62** IA92: MUCHAKINOCK CREEK 1.3 MI W OFIA 163 Bridge Deck Overlay	0 MI 34980 --	Project Total Federal Aid Regional FA	0 0 0	0 0 0	0 0 0	280 0 0	280 0 0	 --
Van Buren - 89									
19820 [NBIS: 50380] DOT-D05-RPA15 FHWA Approved	**BRFN-098()--39-89** IA98: DES MOINES RIVER 1.5 MI S OFIA 16 Bridge Replacement,Wetland Mitigation	0 MI 50380 --	Project Total Federal Aid Regional FA	7,172 0 0	0 0 0	0 0 0	0 0 0	7,172 0 0	 --
20912 [NBIS: 50230] DOT-D05-RPA15 FHWA Approved	**BRFN-002()--39-89** IA2: BIG INDIAN CREEK 0.8 MI W OFIA 1 Bridge Deck Overlay	0 MI 50230 --	Project Total Federal Aid Regional FA	532 0 0	0 0 0	0 0 0	0 0 0	532 0 0	 --
20913 [NBIS: 50340] DOT-D05-RPA15 FHWA Approved	**BRFN-016()--39-89** IA16: LITTLE CEDAR CREEK 1.6 MI E OF CO RD W30 Bridge Replacement,Right of Way	0 MI 50340 --	Project Total Federal Aid Regional FA	15 0 0	682 0 0	0 0 0	0 0 0	697 0 0	 --
HSIP - Highway Safety Improvement Program									
Keokuk - 54									
21397 Keokuk CRD FHWA Approved	**HRRR-C054(90)--5R-54** W15: 314th Street tp 277th Street Pavement Widening,Pavement Markings,Traffic Signs	10.6 MI -- 13:75:10	Project Total Federal Aid Regional FA	775 500 0	0 0 0	0 0 0	0 0 0	775 500 0	 40337

RPA 16 - Southeast Iowa Regional Planning Commission
211 N. Gear Avenue, Suite 100, West Burlington, IA 52655
Phone: 319-753-5107, Fax: 319-754-4763, www.seirpc.com
Executive Director: Mike Norris, mnorris@seirpc.com
Planning Director: Zach James, zjames@seirpc.com

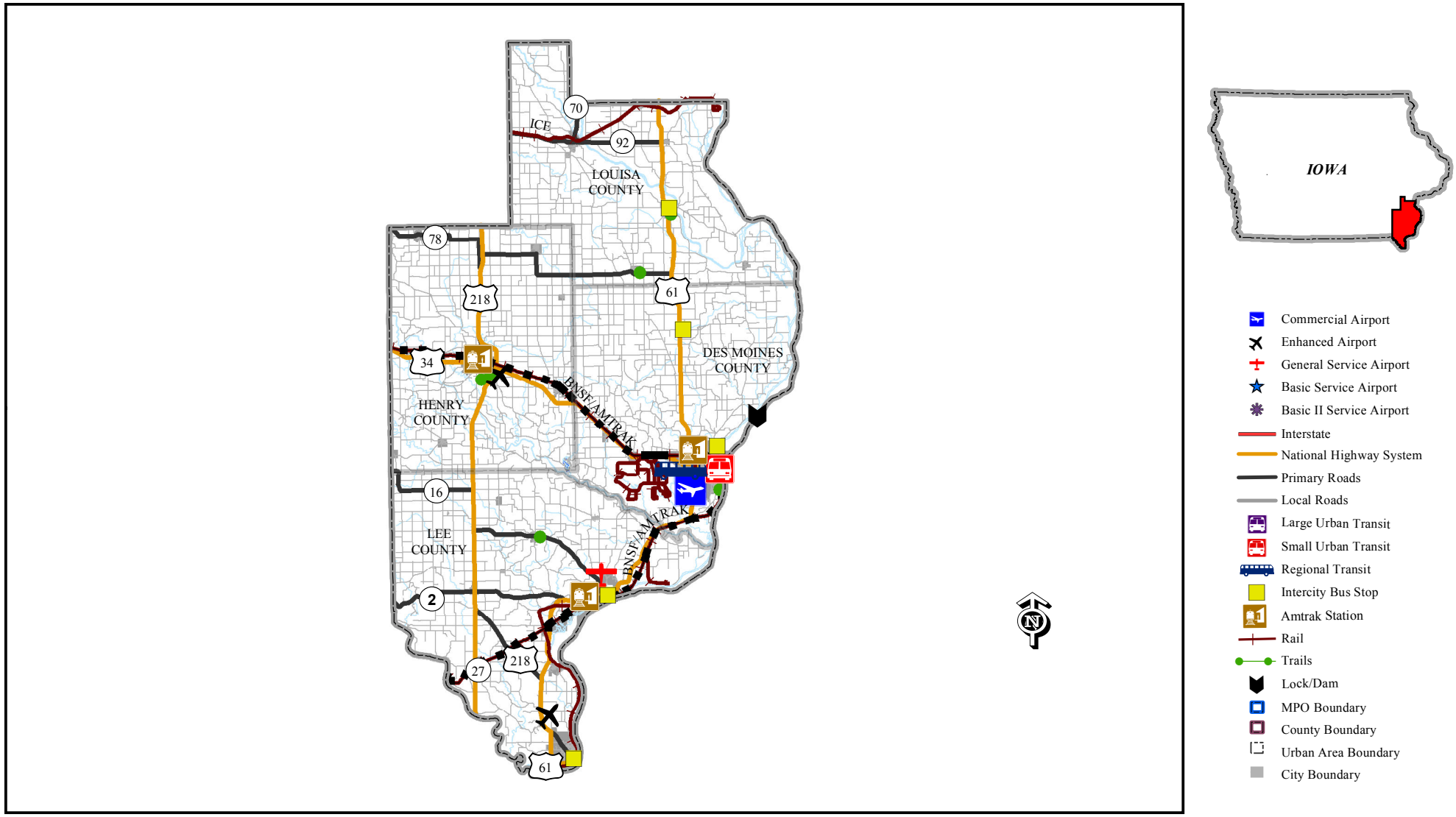

2014 Transportation Improvement Program

Map key:

- Bridge / Culvert project
- Road work
- Trail or Enhancement Work
- HBP-5771 Funding program ("HBP") and TPMS ID number ("5771")

To locate project in print listing:

1. Look under funding program i.e HBP, STP, TAP, etc.
2. Locate county in which project sits
3. Find the TPMS number - e.g. "20238"

RPA-16 - Southeast Iowa Regional Planning Commission

RPA-16
2014 - 2017 Transportation Improvement Program

TPMS Sponsor Appr. Status	Project # Location Funding Program	Length FHWA# S:T:R		Pgm'd Amounts in 1000's FY14	FY15	FY16	FY17	Total	STIP#
STP - Surface Transportation Program									
Region Wide - 00									
949	**RGPL-PA16(RTP)--ST-00**	0 MI	Project Total	214	214	214	214	856	
RPA-16	SEIRPC: RPA 16 TRANSPORTATION PLANNING	--	Federal Aid	171	171	171	171	684	
FHWA Approved	Trans Planning	--	Regional FA	171	171	171	171	684	40012
Des Moines - 29									
19085	**STP-U-0977()--70-29 Finished**	0.49 MI	Project Total	0	495	0	0	495	
Burlington	In the City of Burlington, DIVISION ST: Central Avenue to S 6th Street and Leebrick Street to Marshall Street	--	Federal Aid	0	396	0	0	396	
FHWA Approved	Pavement Rehab	0:0:0	Regional FA	0	396	0	0	396	--
12821	**STP-S-C029(99Mepo)--5E-29**	8 MI	Project Total	0	4,961	0	0	4,961	
Des Moines CRD	H38: Mediapolis Road from ECL to 99 then south to Meeker's Landing Road including H23	--	Federal Aid	0	1,761	0	0	1,761	
FHWA Approved	Pavement Rehab,Bridge Replacement	30:72:2	Regional FA	0	1,761	0	0	1,761	--
25441	**STP-U-0977()--70-29**	1.42	Project Total	0	0	0	1,704	1,704	
Burlington	In the City of Burlington, MT PLEASANT ST: From Gear Avenue to 280 feet west of Highway 61	--	Federal Aid	0	0	0	1,062	1,062	
FHWA Approved	Pavement Rehab	0:0:0	Regional FA	0	0	0	1,062	1,062	--
Henry - 44									
22089	**STP-U-5292(620)--70-44 DOT Letting: 01/22/2014**	1.39 MI	Project Total	1,265	0	0	0	1,265	
Mount Pleasant	In the City of Mount Pleasant, N IRIS ST: From Washington St to Winfield Ave	--	Federal Aid	1,000	0	0	0	1,000	
FHWA Approved	Pavement Rehab	0:0:0	Regional FA	1,000	0	0	0	1,000	40294
22091	**STP-S-C044(77)--5E-44 DOT Letting: 03/15/2016**	8.18 MI	Project Total	0	50	2,975	0	3,025	
Henry CRD	H38/220th STREET: From Grand Ave to Racine Ave	--	Federal Aid	0	0	1,400	0	1,400	
FHWA Approved	Grade and Pave	3:71:6	Regional FA	0	0	1,400	0	1,400	--
19883	**STP-U-5292()--70-44**	1.25 MI	Project Total	0	0	1,335	0	1,335	
Mount Pleasant	In the City of Mount Pleasant, Maple Leaf Drive: From Lincoln Street to Iris Street	--	Federal Aid	0	0	994	0	994	
FHWA Approved	Pavement Rehab	0:0:0	Regional FA	0	0	994	0	994	--
Lee - 56									
18651	**STP-U-2697(622)--70-56 Awarded**	0.29 MI	Project Total	746	0	0	0	746	
Fort Madison	In the City of Fort Madison, E: From 15th Street to 18th Street	--	Federal Aid	597	0	0	0	597	
FHWA Approved	Pavement Rehab	0:0:0	Regional FA	597	0	0	0	597	40121
19490	**STP-S-C056(93)--5E-56 DOT Letting: 06/17/2014**	3.5 MI	Project Total	1,011	0	0	0	1,011	
Lee CRD	J38: From Hwy 218 to St, Paul to Highway 16	--	Federal Aid	500	0	0	0	500	
FHWA Approved	Pavement Rehab	--	Regional FA	500	0	0	0	500	40400

TPMS Sponsor Appr. Status	Project # Location Funding Program	Length FHWA# S:T:R		Pgm'd Amounts in 1000's FY14	FY15	FY16	FY17	Total	STIP#
Lee - 56 (continued)									
19495 Lee CRD FHWA Approved	**STP-S-C056(91)--5E-56 DOT Letting: 06/17/2014** J72: Hwy 218 to 180th Ave Pavement Rehab	5.8 MI -- 16:66:6	Project Total Federal Aid Regional FA	915 600 600	0 0 0	0 0 0	0 0 0	915 600 600	40161
20987 Fort Madison FHWA Approved	**STP-U-2697()--70-56** In the City of Fort Madison, ave E: From 22nd to 24th Pavement Rehab,Outside Services Engineering	0.15 MI -- 0:0:0	Project Total Federal Aid Regional FA	0 0 0	514 411 411	0 0 0	0 0 0	514 411 411	--
22183 West Point FHWA Approved	**STP-U-8290()--70-56** In the City of West Point, Avenue D: From 4th Street to 7th Street Grade and Pave,Outside Services Engineering	23 MI -- --	Project Total Federal Aid Regional FA	0 0 0	687 470 470	0 0 0	0 0 0	687 470 470	--
22087 Fort Madison FHWA Approved	**STP-U-2697()--70-56** In the City of Fort Madison, E: From 18th to 20th Pavement Rehab	16 MI -- --	Project Total Federal Aid Regional FA	0 0 0	0 0 0	431 345 345	0 0 0	431 345 345	--
22182 Lee CRD FHWA Approved	**STP-S-C056()--5E-56** 243rd: US61/218 S 4.3 MI to US61/US218 Pavement Rehab	4.3 MI -- --	Project Total Federal Aid Regional FA	0 0 0	0 0 0	1,340 1,025 1,025	0 0 0	1,340 1,025 1,025	--
Louisa - 58									
23693 Louisa CRD FHWA Approved	**STP-S-C058(G40)--5E-58** G40: From State Hwy 92 to X43 in Letts Pavement Rehab,Granular Shoulders	8.5 MI -- --	Project Total Federal Aid Regional FA	0 0 0	0 0 0	0 0 0	2,200 1,100 1,100	2,200 1,100 1,100	--
STP-HBP - Surface Transportation Program - Bridge Program									
Des Moines - 29									
19950 [NBIS: 0900] Burlington FHWA Approved	**BRM-0977(637)--8N-29 DOT Letting: 03/18/2014** In the City of Burlington, Main Street: Main Street/Cascade Bridge over drainage area Bridge Replacement	0 MI 0900 0:0:0	Project Total Federal Aid Regional FA	4,038 1,000 0	0 0 0	0 0 0	0 0 0	4,038 1,000 0	40197
12817 [NBIS: 144490] Des Moines CRD FHWA Approved	**BROS-C029(W9)--8J-29** 180th Avenue: Over Cedar Fork Bridge Replacement	0 MI 144490 25:72:4	Project Total Federal Aid Regional FA	0 0 0	0 0 0	200 160 0	0 0 0	200 160 0	--
Henry - 44									
19578 [NBIS: 180350] Henry CRD FHWA Approved	**BROS-C044(71)--5F-44 DOT Letting: 01/22/2014** OASIS AVENUE: Over South Big Creek Bridge Replacement	0 MI 180350 10:71:5	Project Total Federal Aid Regional FA	415 320 0	0 0 0	0 0 0	0 0 0	415 320 0	40379
19575 [NBIS: 180191] Henry CRD FHWA Approved	**BROS-C044(76)--8J-44 DOT Letting: 07/21/2015** ASH AVENUE: Over Rock Creek Bridge Replacement	0 MI 180191 18:70:7	Project Total Federal Aid Regional FA	0 0 0	360 280 0	0 0 0	0 0 0	360 280 0	--

TPMS Sponsor Appr. Status	Project # Location Funding Program	Length FHWA# S:T:R		Pgm'd Amounts in 1000's FY14	FY15	FY16	FY17	Total	STIP#
Henry - 44 (continued)									
20496 [NBIS: 180861] Henry CRD FHWA Approved	**BROS-C044(75)--5F-44 DOT Letting: 07/21/2015** X13: Over Big Creek Bridge Replacement	0 MI 180861 31:72:5	Project Total Federal Aid Regional FA	0 0 0	415 320 0	0 0 0	0 0 0	415 320 0	 --
Lee - 56									
12950 [NBIS: 218680] Lee CRD FHWA Approved	**BROS-C056(85)--8J-56 DOT Letting: 04/15/2014** Lost Creek Rd: S7/T68/R3 Bridge Replacement	0 MI 218680 7:68:3	Project Total Federal Aid Regional FA	500 400 0	0 0 0	0 0 0	0 0 0	500 400 0	 40112
14687 [NBIS: 219860] Lee CRD FHWA Approved	**BROS-C056(88)--8J-56 DOT Letting: 08/19/2014** 130th St: Bridge Replacement Bridge Replacement	0 MI 219860 24:69:7	Project Total Federal Aid Regional FA	112 88 0	0 0 0	0 0 0	0 0 0	112 88 0	 40490
17875 [NBIS: 219840] Lee CRD FHWA Approved	**BROS-C056(89)--8J-56 DOT Letting: 08/19/2014** 150 AVE: From 150th Avenue to Sec. 13-69-7 Bridge Replacement	0 MI 219840 13:69:7	Project Total Federal Aid Regional FA	112 88 0	0 0 0	0 0 0	0 0 0	112 88 0	 40491
25007 [NBIS: 219731] Lee CRD FHWA Approved	**BROS-C056()--8J-56** 170th Ave: 145th Street S 0.2 MI Bridge Replacement	0.1 MI 219731 29:69N:6W	Project Total Federal Aid Regional FA	0 0 0	150 120 0	0 0 0	0 0 0	150 120 0	 --
3508 [NBIS: 218910] Lee CRD FHWA Approved	**BROS-C056(63)--5F-56 DOT Letting: 07/15/2014** Chalk Ridge Rd: S26/T68/R5 Bridge Replacement	0 MI 218910 26:68:5	Project Total Federal Aid Regional FA	0 0 0	500 400 0	0 0 0	0 0 0	500 400 0	 --
25008 [NBIS: 218440] Lee CRD FHWA Approved	**BROS-C056()--8J-56** Abel Road: 180th Ave W 1 MI Bridge Replacement	0.2 MI 218440 8:67N:6W	Project Total Federal Aid Regional FA	0 0 0	0 0 0	500 400 0	0 0 0	500 400 0	 --
25009 [NBIS: 219290] Lee CRD FHWA Approved	**BROS-C056()--5F-56** 140th Ave: J56 S 0.81 MI Bridge Replacement	0.2 MI 219290 26:68N:7W	Project Total Federal Aid Regional FA	0 0 0	0 0 0	0 0 0	250 200 0	250 200 0	 --
Louisa - 58									
14560 [NBIS: 224280] Louisa CRD FHWA Approved	**BRS-C058(47)--60-58 Awarded** X17: Over BUFFINGTON CREEK Bridge Replacement	0.1 MI 224280 14:74:5	Project Total Federal Aid Regional FA	626 501 0	0 0 0	0 0 0	0 0 0	626 501 0	 40120
9015 [NBIS: 223820] Louisa CRD FHWA Approved	**BHOS-C058(30)--89-58 DOT Letting: 06/16/2015** 50th Street: Over small stream in S14 T73 R04 Bridge Rehabilitation	0.1 MI 223820 14:73:4	Project Total Federal Aid Regional FA	0 0 0	80 65 0	0 0 0	0 0 0	80 65 0	 --
9010 [NBIS: 224910] Louisa CRD FHWA Approved	**BROS-C058(LC-75)--8J-58** X Avenue: Over small stream in S28 T76 R05 Bridge Replacement	0.1 MI 224910 28:76:5	Project Total Federal Aid Regional FA	0 0 0	0 0 0	625 500 0	0 0 0	625 500 0	 --
9016 [NBIS: 223630] Louisa CRD FHWA Approved	**BROS-C058(LC-44)--8J-58** M. Avenue: Over small stream in S07 T73 R03 Bridge Replacement	0.1 MI 223630 7:73:3	Project Total Federal Aid Regional FA	0 0 0	0 0 0	0 0 0	260 208 0	260 208 0	 --

TPMS Sponsor Appr. Status	Project # Location Funding Program	Length FHWA# S:T:R		Pgm'd Amounts in 1000's FY14	FY15	FY16	FY17	Total	STIP#
NHPP - National Highway Performance Program									
Des Moines - 29									
25266	**NHSX-034()--3H-29**	0 MI	Project Total	3,750	0	0	0	3,750	
DOT-D05-RPA16	US34: IN BURLINGTON FROM MOUNT PLEASANT ST TO MAIN ST	--	Federal Aid	3,000	0	0	0	3,000	
FHWA Approved	Pavement Widening,Pavement Rehab/Widen	--	Regional FA	0	0	0	0	0	40457
Lee - 56									
25361	**NHSX-218()--3H-56**	0 MI	Project Total	1,820	0	0	0	1,820	
DOT-D05-RPA16	US218: 1.5 MI N OF CO RD J40 TO HENRYCO	--	Federal Aid	1,456	0	0	0	1,456	
FHWA Approved	Pavement Rehab	--	Regional FA	0	0	0	0	0	40470
Louisa - 58									
19827 [NBIS: NEW]	**NHSX-061()--3H-58**	4.1	Project Total	3,300	21,270	0	26,400	50,970	
DOT-D05-RPA16	US61: 2 MI S OF IA 92 TO MUSCATINE CO	NEW	Federal Aid	0	17,016	0	21,120	38,136	
FHWA Approved	Pave,Bridge New,Grading	--	Regional FA	0	0	0	0	0	--
TAP - Transportation Alternatives									
Des Moines - 29									
19090	**STP-ES-E-0977(636)--8T-29 DOT Letting: 01/22/2014**	1.04 MI	Project Total	136	0	0	0	136	
Burlington	In the City of Burlington, Flint River Trail Ph III: from levee & along Cash St to Bluff Rd in Burlington	--	Federal Aid	109	0	0	0	109	
FHWA Approved	Ped/Bike Grade & Pave	0:0:0	Regional FA	109	0	0	0	109	40144
18682	**STP-E-0977()--8V-29**	0 MI	Project Total	127	127	121	0	375	
Burlington	In the City of Burlington, Along County Highway 99: From Port of Burlington to Mississippi River Levee	--	Federal Aid	100	100	100	0	300	
FHWA Approved	Ped/Bike Grade & Pave,Ped/Bike Miscellaneous,Ped/Bike Development	--	Regional FA	100	100	100	0	300	40125
15749	**STP-ES-E-C029(57)--8T-29 DOT Letting: 06/17/2014**	15 MI	Project Total	335	0	0	0	335	
Des Moines CBS	Flint River Recreational Trail Ph II & III: From US 61 to Big Hollow Recreation Area	--	Federal Aid	268	0	0	0	268	
FHWA Approved	Ped/Bike ROW,Ped/Bike Grade & Pave	--	Regional FA	268	0	0	0	268	40107
17137	**STP-E-C029()--8V-29**	12 MI	Project Total	708	127	133	0	968	
Des Moines CBS	Along Fling Creek: From County Highway 99 to Highway 61	--	Federal Aid	623	100	100	0	823	
FHWA Approved	Outside Services Engineering,Ped/Bike ROW,Ped/Bike Development	--	Regional FA	623	100	100	0	823	40100
DOT NOTE: Project related to STP-ES-0977(633)--8I-29.									
21508	**SB-IA-C029(073)--7T-29 Local Letting: 12/21/2021**	0 MI	Project Total	456	0	0	0	456	
Des Moines CCB	Aldo Leopold Interpretive Center: Property Acquisition	--	Federal Aid	365	0	0	0	365	
FHWA Approved	Acquire Scenic/Hist	--	Regional FA	0	0	0	0	0	40271

TPMS Sponsor Appr. Status	Project # Location Funding Program	Length FHWA# S:T:R		Pgm'd Amounts in 1000's FY14	FY15	FY16	FY17	Total	STIP#
Lee - 56									
22094 Keokuk FHWA Approved	**SRTS-U-3942(616)--8U-56 DOT Letting: 07/16/2013** In the City of Keokuk, Boulevard Rd: Sidewalks from Plank Rd to Grand Ave Ped/Bike Grade & Pave	0 MI -- --	Project Total Federal Aid Regional FA	136 136 0	0 0 0	0 0 0	0 0 0	136 136 0	40296
25472 Houghton FHWA Approved	**STP-E-3562()--8V-56** In the City of Houghton, INDUSTRIAL AVE: From Houghton City Limits to Denning Recreational Area Outside Services Engineering,Ped/Bike ROW,Ped/Bike Grade & Pave	1.77 -- 0:0:0	Project Total Federal Aid Regional FA	0 0 0	0 0 0	0 0 0	184 147 147	184 147 147	--
Louisa - 58									
22092 Columbus Junction FHWA Approved	**SRTS-U-1490(601)--8U-58 Awarded** School Access Rd: Sidewalk along School Access Rd from Colton St to Roundy Elementary School Ped/Bike ROW,Ped/Bike Grade & Pave	0 MI -- --	Project Total Federal Aid Regional FA	88 88 0	0 0 0	0 0 0	0 0 0	88 88 0	40295
21865 Louisa CCB FHWA Approved	**SB-IA-C058(045)--7T-58 DOT Letting: 03/18/2014** Avenue H: Outdoor Exhibit/Signage, Trail, and Rest Area at Louisa Interpretive Center Outside Services Engineering,Ped/Bike Grade & Pave,Ped/Bike Miscellaneous	0 MI -- --	Project Total Federal Aid Regional FA	200 160 0	0 0 0	0 0 0	0 0 0	200 160 0	40280
PRF - Primary Road Funds									
Des Moines - 29									
965 [NBIS: 23441] DOT-D05-RPA16 FHWA Approved	**BRFN-034()--39-29** US34: MISSISSIPPI RIVER IN BURLINGTON (STATE SHARE) Bridge Washing	0.4 MI 23441 --	Project Total Federal Aid Regional FA	25 0 0	25 0 0	25 0 0	25 0 0	100 0 0	--
19825 [NBIS: 23470] DOT-D05-RPA16 FHWA Approved	**BRFN-061()--39-29** US61: SPRING CREEK 3.7 MI N OF LEECO (SB) Grade and Pave,Bridge Rehabilitation	0 MI 23470 --	Project Total Federal Aid Regional FA	0 0 0	1,858 0 0	0 0 0	0 0 0	1,858 0 0	--
22039 [NBIS: 600830] DOT-D05-RPA16 FHWA Approved	**BRFN-034()--39-29** US34: WEST BURLINGTON AVE 0.6 MI WOF US 61 (WB) Bridge Deck Overlay	0 600830 --	Project Total Federal Aid Regional FA	0 0 0	227 0 0	0 0 0	0 0 0	227 0 0	--
22040 [NBIS: 23650] DOT-D05-RPA16 FHWA Approved	**BRFN-034()--39-29** US34: 5TH ST OVER US 34 1.9 MI E OFUS 61 IN BURLINGTON Bridge Deck Overlay	0 23650 --	Project Total Federal Aid Regional FA	0 0 0	310 0 0	0 0 0	0 0 0	310 0 0	--
Lee - 56									
978 [NBIS: 33201] DOT-D05-RPA16 FHWA Approved	**BRFN-136()--39-56** US136: MISSISSIPPI RIVER IN KEOKUK (STATE SHARE) Bridge Washing	0 MI 33201 --	Project Total Federal Aid Regional FA	20 0 0	20 0 0	20 0 0	20 0 0	80 0 0	--

RPA 17 - Chariton Valley Planning and Development

308 North 12th Street, Centerville, IA 52544
Phone: 641-437-4359, Fax: 641-437-1406
Executive Director: Nichole Moore, nmoore@charitonvalleyplanning.com
Program Support Specialist: Julie Pribyl, jpribyl@charitonvalleyplanning.com

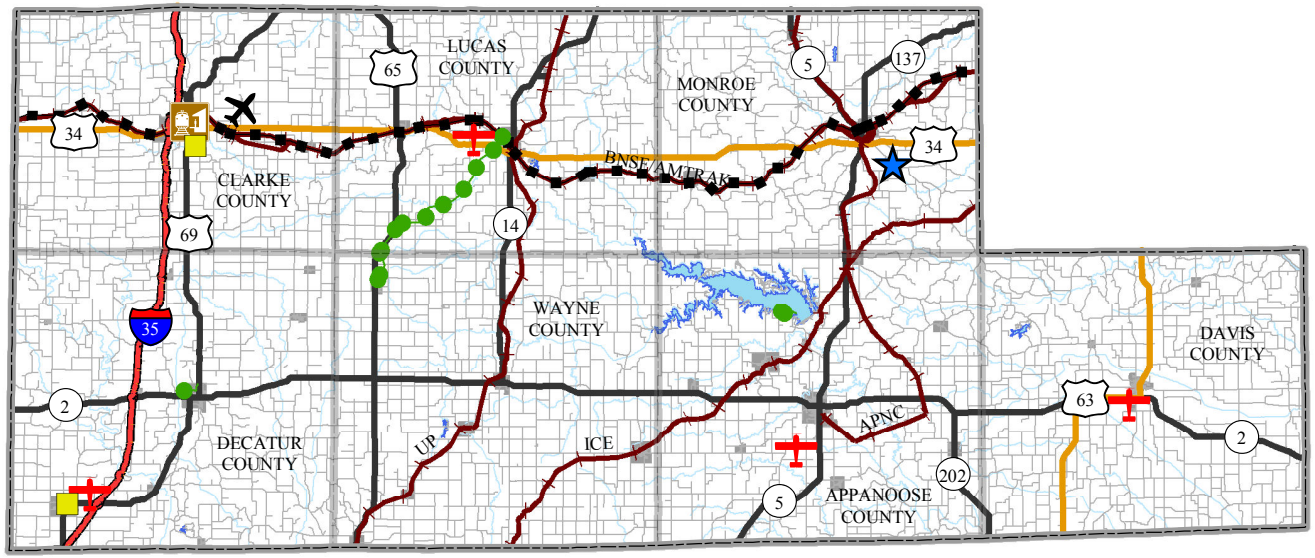

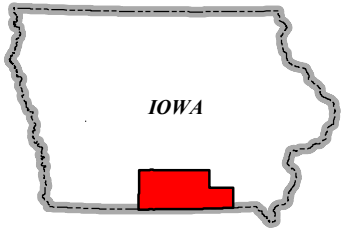

- Commercial Airport
- Enhanced Airport
- General Service Airport
- Basic Service Airport
- Basic II Service Airport
- Interstate
- National Highway System
- Primary Roads
- Local Roads
- Large Urban Transit
- Small Urban Transit
- Regional Transit
- Intercity Bus Stop
- Amtrak Station
- Rail
- Trails
- Lock/Dam
- MPO Boundary
- County Boundary
- Urban Area Boundary
- City Boundary

2014 Transportation Improvement Program

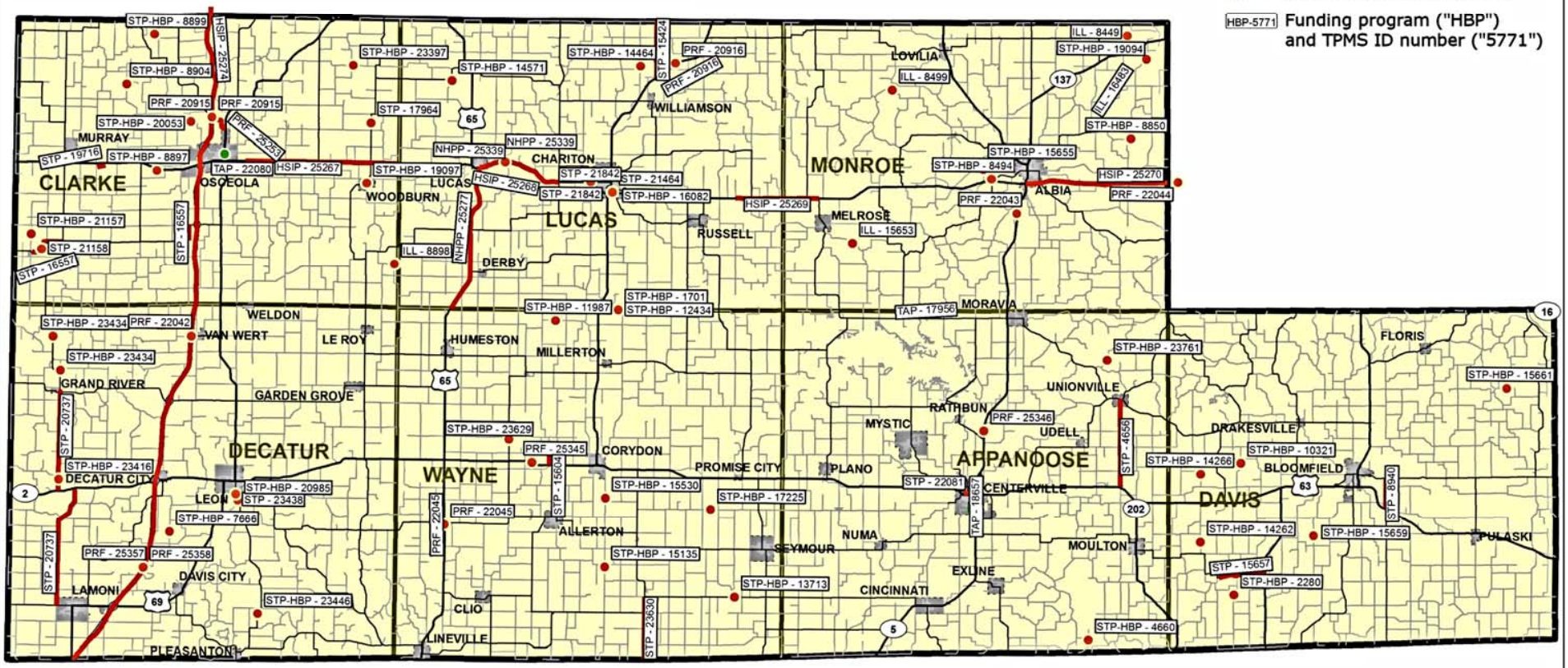

To locate project in print listing:

1. Look under funding program i.e HBP, STP, TAP, etc.
2. Locate county in which project sits
3. Find the TPMS number - e.g. "20238"

RPA-17 - Chariton Valley Planning and Development

RPA-17
2014 - 2017 Transportation Improvement Program

TPMS Sponsor Appr. Status	Project # Location Funding Program	Length FHWA# S:T:R		Pgm'd Amounts in 1000's FY14	FY15	FY16	FY17	Total	STIP#
STP - Surface Transportation Program									
Region Wide - 00									
19716	**RGTR-PA17()--ST-0**	0 MI	Project Total	81	0	0	0	81	
RPA-17	Bus: SIT Replace Van #78	--	Federal Aid	67	0	0	0	67	
FHWA Approved	Transit Investments	--	Regional FA	67	0	0	0	67	40481
1001	**RGPL-PA17(RTP)--ST-00**	0 MI	Project Total	0	31	31	31	93	
RPA-17	RPA 17: RPA 17 TRANSPORTATION PLANNING	--	Federal Aid	0	25	25	25	75	
FHWA Approved	Trans Planning	--	Regional FA	0	25	25	25	75	--
Appanoose - 04									
22081	**STP-U-1210(611)--70-04 DOT Letting: 03/18/2014**	0 MI	Project Total	1,000	0	0	0	1,000	
Centerville	In the City of Centerville, W STATE ST: From West line of 5th Street to West line of 10th Street	--	Federal Aid	800	0	0	0	800	
FHWA Approved	Pavement Rehab	0:0:0	Regional FA	800	0	0	0	800	40303
4656	**STP-S-C004(68)--5E-04 DOT Letting: 01/21/2015**	5.5 MI	Project Total	0	0	1,500	0	1,500	
Appanoose CRD	T-61: From 34-70-16 to 34-69-16	--	Federal Aid	0	0	1,000	0	1,000	
FHWA Approved	Pavement Rehab	3:69:16	Regional FA	0	0	1,000	0	1,000	--
Clarke - 20									
17964 [NBIS: 114370]	**STP-S-C020(82)--5E-20 DOT Letting: 03/18/2014**	0 MI	Project Total	600	0	0	0	600	
Clarke CRD	R69: 2.5 MILES NORTH OF HWY. 34 ON R-69	114370	Federal Aid	480	0	0	0	480	
FHWA Approved	Bridge Replacement	2:72:24	Regional FA	480	0	0	0	480	40265
21158 [NBIS: 114210]	**STP-S-C020(94)--5E-20 DOT Letting: 03/18/2014**	0 MI	Project Total	400	0	0	0	400	
Clarke CRD	H-45: Approx. 3/4 mi. E. of Hopeville on H-45	114210	Federal Aid	320	0	0	0	320	
FHWA Approved	Bridge Replacement	17:71N:27W	Regional FA	320	0	0	0	320	40362
16557	**STP-S-C020(75)--5E-20 DOT Letting: 05/16/2017**	3.6 MI	Project Total	0	0	0	1,000	1,000	
Clarke CRD	H-45: ON H-45 WEST FROM R-15 TO HOPEVILLE AND W. SIDE OF SEC. 12 IN KNOX TWP.	--	Federal Aid	0	0	0	800	800	
FHWA Approved	Pave	--	Regional FA	0	0	0	800	800	--
Davis - 26									
8940	**STP-S-C026(Evans)--5E-26**	2 MI	Project Total	0	0	0	750	750	
Davis CRD	Nuthatch Ave.: From Hwy2 to J40	--	Federal Aid	0	0	0	600	600	
FHWA Approved	Pavement Rehab/Widen	32:69:13	Regional FA	0	0	0	600	600	--
15657	**STP-S-C026(276th)--5E-26**	3 MI	Project Total	0	0	0	750	750	
Davis CRD	276th Street: From Highway 63 to Dewberry Ave	--	Federal Aid	0	0	0	600	600	
FHWA Approved	Pavement Rehab	68:15:	Regional FA	0	0	0	600	600	--
Decatur - 27									
23438	**STP-S-C027()--5E-27**	0 MI	Project Total	0	0	150	0	150	
Decatur CRD	Various: Various Routes - Striping and Sealing	--	Federal Aid	0	0	120	0	120	
FHWA Approved	Pavement Markings	--	Regional FA	0	0	0	0	0	--

TPMS Sponsor Appr. Status	Project # Location Funding Program	Length FHWA# S:T:R		Pgm'd Amounts in 1000's FY14	FY15	FY16	FY17	Total	STIP#
Decatur - 27 (continued)									
20737	**STP-S-C027(R15/R18)--5E-27**	7.78 MI	Project Total	0	0	0	350	350	
Decatur CRD	R18: From J55 to Iowa Hwy 2	--	Federal Aid	0	0	0	280	280	
FHWA Approved	Culvert Repair	3:67:27	Regional FA	0	0	0	0	0	--
Lucas - 59									
21464 [NBIS: 001780]	**STP-S-1237(606)--5E-59**	0.1 MI	Project Total	460	0	0	0	460	
Lucas CRD	H-40: Over UP RR	001780	Federal Aid	368	0	0	0	368	
FHWA Approved	Grading	19:72:21	Regional FA	368	0	0	0	368	40270
21842 [NBIS: 34470]	**STP-S-C059(54)--5E-59 DOT Letting: 01/22/2014**	0.16 MI	Project Total	500	0	0	0	500	
Lucas CRD	Old Hwy 34: Over BR OF CHARITON RIVER	34470	Federal Aid	400	0	0	0	400	
FHWA Approved	Pavement Rehab,Bridge Replacement	25:72:22	Regional FA	400	0	0	0	400	40278
15424	**STP-S-C059(44)--5E-59 DOT Letting: 06/17/2014**	3.5 MI	Project Total	0	1,250	0	0	1,250	
Lucas CRD	S-45: From Iowa Highway 14 to Marion County Line	--	Federal Aid	0	1,000	0	0	1,000	
FHWA Approved	Pavement Rehab	22:73:21	Regional FA	0	1,000	0	0	1,000	--
Wayne - 93									
23630	**STP-S-C093(72)--5E-93 DOT Letting: 01/17/2018**	3.9 MI	Project Total	0	2,000	0	0	2,000	
Wayne CRD	S40: From J54 to Missouri State Line	--	Federal Aid	0	1,600	0	0	1,600	
FHWA Approved	Pave	15:67:21	Regional FA	0	0	0	0	0	--
15604	**STP-S-C093()--5E-93**	1.25 MI	Project Total	0	0	0	875	875	
Wayne CRD	S 23: From Highway 2 to 1/2 mile north of Newton Road	--	Federal Aid	0	0	0	412	412	
FHWA Approved	Grading,Outside Services ROW	69:22:22	Regional FA	0	0	0	412	412	--
STP-HBP - Surface Transportation Program - Bridge Program									
Appanoose - 04									
4660 [NBIS: 063610]	**BROS-C004(80)--5F-04 DOT Letting: 02/17/2015**	0.1 MI	Project Total	0	230	0	0	230	
Appanoose CRD	290th Ave: Nea W1/4 Cor	063610	Federal Aid	0	184	0	0	184	
FHWA Approved	Bridge Replacement	17:67:16	Regional FA	0	0	0	0	0	--
23761 [NBIS: 065850]	**BROS-C004()--8J-04**	0.2 MI	Project Total	0	0	0	300	300	
Appanoose CRD	382nd Ave: 437th Street NE 0.6 MI	065850	Federal Aid	0	0	0	240	240	
FHWA Approved	Bridge Replacement	21:70:16	Regional FA	0	0	0	0	0	--
Clarke - 20									
8897 [NBIS: 114740]	**BROS-C020(62)--8J-20 DOT Letting: 06/17/2014**	0 MI	Project Total	500	0	0	0	500	
Clarke CRD	190TH. AVE.: .1 MI. S. HWY. 34 ON ON 190TH AVE.	114740	Federal Aid	400	0	0	0	400	
FHWA Approved	Bridge Replacement	21-22:72:26	Regional FA	0	0	0	0	0	40266
8904 [NBIS: 115470]	**BROS-C020(68)--8J-20 DOT Letting: 11/18/2014**	0 MI	Project Total	250	0	0	0	250	
Clarke CRD	170TH AVE.: .1 MI. S. OF OAKWOOD ST. ON 170TH. AVE.	115470	Federal Aid	200	0	0	0	200	
FHWA Approved	Bridge Replacement	29-30:73:26	Regional FA	0	0	0	0	0	40201

TPMS Sponsor Appr. Status	Project # Location Funding Program	Length FHWA# S:T:R		Pgm'd Amounts in 1000's FY14	FY15	FY16	FY17	Total	STIP#
Clarke - 20 (continued)									
23397 [NBIS: 115000] Clarke CRD FHWA Approved	**BROS-C020(98)--5F-20 DOT Letting: 05/20/2014** H20: Over BRANCH OTTER CREEK Bridge Replacement	0 MI 115000 22:73:24	Project Total Federal Aid Regional FA	400 320 0	0 0 0	0 0 0	0 0 0	400 320 0	40359
22275 Clarke CRD FHWA Approved	**BROS-C020(97)--8J-20 Local Letting: 12/21/2021** all: From various to various Outside Services Bridge Inspection	0 MI -- --	Project Total Federal Aid Regional FA	30 24 0	0 0 0	0 0 0	0 0 0	30 24 0	40342
19097 [NBIS: 012810] Clarke CRD FHWA Approved	**BRS-C020(85)--60-20 DOT Letting: 02/17/2015** MILL ST: Just North of Sherman ST. on Mill St. in town of Woodburn Bridge Replacement	0 MI 012810 0:0:0	Project Total Federal Aid Regional FA	0 0 0	250 200 0	0 0 0	0 0 0	250 200 0	--
8899 [NBIS: 115340] Clarke CRD FHWA Approved	**BROS-C020(67)--8J-20 DOT Letting: 11/15/2016** SCOTT STREET: .25 MI. W. OF 195TH AVE. ON SCOTT ST. Bridge Replacement	0 MI 115340 9:73:26	Project Total Federal Aid Regional FA	0 0 0	0 0 0	0 0 0	300 240 0	300 240 0	--
20053 [NBIS: 114680] Clarke CRD FHWA Approved	**BHOS-C020(90)--89-20 DOT Letting: 04/18/2017** Local: Just East of Leisure St. on 218th. Ave. Bridge Rehabilitation	0 MI 114680 1:72N:26W	Project Total Federal Aid Regional FA	0 0 0	0 0 0	0 0 0	125 100 0	125 100 0	--
21157 [NBIS: 114150] Clarke CRD FHWA Approved	**BHOS-C020(93)--5N-20 DOT Letting: 06/20/2017** R12: approx. 1 mile N. of Hopeville on 110th. Ave. Bridge Rehabilitation	0 MI 114150 7:71N:27W	Project Total Federal Aid Regional FA	0 0 0	0 0 0	0 0 0	75 60 0	75 60 0	--
Davis - 26									
10321 [NBIS: 134990] Davis CRD FHWA Approved	**BROS-C026(70)--8J-26 DOT Letting: 11/19/2013** Echo Ave.: 0.3 Miles So. of 202nd St Bridge Replacement	0.2 MI 134990 23:69:15	Project Total Federal Aid Regional FA	350 280 0	0 0 0	0 0 0	0 0 0	350 280 0	40338
15659 [NBIS: 133770] Davis CRD FHWA Approved	**BROS-C026(841502)--5F-26** Jade Ave.: Over Wyacondah Creek Bridge New	0 MI 133770 15:68:14	Project Total Federal Aid Regional FA	0 0 0	300 240 0	0 0 0	0 0 0	300 240 0	--
2280 [NBIS: 134220] Davis CRD FHWA Approved	**BROS-C026(853509)--8J-26** Ebony Ave.: Over Fabius Creek Bridge Replacement	0.1 MI 134220 35:68:15	Project Total Federal Aid Regional FA	0 0 0	410 328 0	0 0 0	0 0 0	410 328 0	--
14262 [NBIS: 134070] Davis CRD FHWA Approved	**BROS-C026(851605)--8J-26** Cedar Ave.: Over Carter Creek Bridge Replacement	0 MI 134070 16:68:15	Project Total Federal Aid Regional FA	0 0 0	0 0 0	263 210 0	0 0 0	263 210 0	--
14266 [NBIS: 135040] Davis CRD FHWA Approved	**BROS-C026(952802)--8J-26** Cedar Ave.: Over TRIB FOX RIVER Bridge Replacement	0 MI 135040 28:69:15	Project Total Federal Aid Regional FA	0 0 0	0 0 0	294 235 0	0 0 0	294 235 0	--
15661 [NBIS: 135300] Davis CRD FHWA Approved	**BROS-C026(023400)--8J-26** 160th Street: Over Tributary of Lake Creek Bridge New	0 MI 135300 34:70:12	Project Total Federal Aid Regional FA	0 0 0	0 0 0	0 0 0	121 97 0	121 97 0	--

TPMS Sponsor Appr. Status	Project # Location Funding Program	Length FHWA# S:T:R		Pgm'd Amounts in 1000's FY14	FY15	FY16	FY17	Total	STIP#
Decatur - 27									
20985 [NBIS: 136990] Decatur CRD FHWA Approved	**BRS-C027(52)--60-27 DOT Letting: 04/15/2014** R46: Over McGruder Creek Bridge Replacement	0 MI 136990 4:68:25	Project Total Federal Aid Regional FA	563 450 0	0 0 0	0 0 0	0 0 0	563 450 0	40553
23416 Decatur CRD FHWA Approved	**BHS-C027(H5130)--63-27** R15: Over Hall Run Bridge Replacement	0.1 MI -- --	Project Total Federal Aid Regional FA	0 0 0	125 100 0	0 0 0	0 0 0	125 100 0	--
23434 Decatur CRD FHWA Approved	**BRS-C027()--60-27** R15, 130th Ave: D-4230 & D-2035 Bridge Deck Overlay	0 MI -- --	Project Total Federal Aid Regional FA	0 0 0	0 0 0	325 260 0	0 0 0	325 260 0	--
7666 [NBIS: 137310] Decatur CRD FHWA Approved	**BROS-C027(L2220)--5F-27 Canceled** R-34: Over Local Stream Bridge Replacement	0 MI 137310 15:68:26	Project Total Federal Aid Regional FA	0 0 0	0 0 0	169 134 0	0 0 0	169 134 0	--
PA NOTE: Project not cancelled.									
23446 Decatur CRD FHWA Approved	**BRS-C027(P1325)--60-27** R46: Over Unnamed Tributary to Little River Bridge Replacement	0 MI -- 10:67:25	Project Total Federal Aid Regional FA	0 0 0	0 0 0	0 0 0	265 212 0	265 212 0	--
Lucas - 59									
16082 [NBIS: 001780] Chariton FHWA Approved	**BRM-1237(606)--8N-59 DOT Letting: 02/18/2014** In the City of Chariton, Russell Blvd: Over UP RR Bridge Replacement	0 MI 001780 --	Project Total Federal Aid Regional FA	1,394 1,000 0	0 0 0	0 0 0	0 0 0	1,394 1,000 0	40071
12434 [NBIS: 340690] Lucas CRD FHWA Approved	**BROS-C059(49)--8J-59 DOT Letting: 01/22/2014** Watrous / 400th Street: Over Union Pacific RailRoad Bridge Replacement	0.1 MI 340690 32:71:21	Project Total Federal Aid Regional FA	520 400 0	0 0 0	0 0 0	0 0 0	520 400 0	40200
14464 [NBIS: 227250] Lucas CRD FHWA Approved	**BROS-C059(39)--8J-59 DOT Letting: 06/16/2015** 250th Avenue: Over Tributary to White Breast Creek Bridge Replacement	0.1 MI 227250 16:73:21	Project Total Federal Aid Regional FA	0 0 0	0 0 0	380 290 0	0 0 0	380 290 0	--
14571 [NBIS: 227880] Lucas CRD FHWA Approved	**BROS-C059(40)--8J-59 DOT Letting: 06/21/2016** 130th Trail: Over Otter Creek Bridge Replacement	0.1 MI 227880 22:73:23	Project Total Federal Aid Regional FA	0 0 0	0 0 0	0 0 0	368 288 0	368 288 0	--
Monroe - 68									
15655 [NBIS: 252670] Monroe CRD FHWA Approved	**BHOS-C068(60)--89-68 DOT Letting: 07/15/2014** 625th Ave: US34 N 1.1 MI Bridge Replacement	0.1 MI 252670 18:72:17	Project Total Federal Aid Regional FA	300 240 0	0 0 0	0 0 0	0 0 0	300 240 0	40529
8850 [NBIS: 252540] Monroe CRD FHWA Approved	**BROS-C068(73)--5F-68 DOT Letting: 05/20/2014** T55: 720th Trl N 0.1 MI Bridge Replacement	0.2 MI 252540 10:72:16	Project Total Federal Aid Regional FA	300 240 0	0 0 0	0 0 0	0 0 0	300 240 0	40378

TPMS Sponsor Appr. Status	Project # Location Funding Program	Length FHWA# S:T:R		Pgm'd Amounts in 1000's FY14	FY15	FY16	FY17	Total	STIP#
Monroe - 68 (continued)									
8494 [NBIS: 252695] Monroe CRD FHWA Approved	**BRS-C068(45)--60-68 DOT Letting: 02/18/2014** H35: Near US 34 Bridge Replacement	0.2 MI 252695 20:72:17	Project Total Federal Aid Regional FA	450 360 0	0 0 0	0 0 0	0 0 0	450 360 0	40146
19094 [NBIS: 253230] Monroe CRD FHWA Approved	**BROS-C068(74)--5F-68 DOT Letting: 12/16/2014** T55: Between 117th Ln and 140th St Bridge Replacement	0.2 MI 253230 14:73:16	Project Total Federal Aid Regional FA	0 0 0	400 320 0	0 0 0	0 0 0	400 320 0	--
Wayne - 93									
17225 [NBIS: 338860] Wayne CRD FHWA Approved	**BROS-C093(66)--5F-93 DOT Letting: 01/22/2014** J-44: Over Walnut Creek Bridge Replacement	0.1 MI 338860 5:68:20	Project Total Federal Aid Regional FA	343 275 0	0 0 0	0 0 0	0 0 0	343 275 0	40138
1701 [NBIS: 340690] Wayne CRD FHWA Approved	**BROS-C093(37)--8J-93 Canceled** Watrous: Over UPRR Bridge Replacement	0 MI 340690 5:70:21	Project Total Federal Aid Regional FA	519 416 0	0 0 0	0 0 0	0 0 0	519 416 0	40103
PA NOTE: Project not cancelled.									
23629 [NBIS: 340160] Wayne CRD FHWA Approved	**BRS-C093(71)--60-93 DOT Letting: 01/22/2014** S16: Over DICK CREEK Bridge Replacement	0.25 MI 340160 17:69:22	Project Total Federal Aid Regional FA	450 360 0	0 0 0	0 0 0	0 0 0	450 360 0	40372
13713 [NBIS: 338050] Wayne CRD FHWA Approved	**BROS-C093(68)--5F-93 DOT Letting: 10/21/2014** J54: Over Stream Bridge Replacement	0.0104 MI 338050 3:67:21	Project Total Federal Aid Regional FA	0 0 0	165 132 0	0 0 0	0 0 0	165 132 0	--
11987 [NBIS: 340940] Wayne CRD FHWA Approved	**BROS-C093()--5F-93** VALE: Over Wolf Creek Bridge Replacement	0.01 MI 340940 3:70:22	Project Total Federal Aid Regional FA	0 0 0	0 0 0	239 191 0	0 0 0	239 191 0	--
15135 [NBIS: 339120] Wayne CRD FHWA Approved	**BROS-C093(67)--5F-93 DOT Letting: 01/17/2018** S34: From over Duck Creek to Bridge Replacement	0.001 MI 339120 29:68:21	Project Total Federal Aid Regional FA	0 0 0	0 0 0	329 191 0	0 0 0	329 191 0	--
15530 [NBIS: 340000] Wayne CRD FHWA Approved	**BROS-C093()--5F-93** S34: Over stream Revetment	0.005 MI 340000 69:21:32	Project Total Federal Aid Regional FA	0 0 0	0 0 0	0 0 0	233 186 0	233 186 0	--
NHPP - National Highway Performance Program									
Lucas - 59									
25339 [NBIS: 34250] DOT-D05-RPA17 FHWA Approved	**NHSX-034()--3H-59** US34: WHITE BREAST CREEK 1.6 MI E OF E JCT US 65 Bridge Replacement,Right of Way	0 MI 34250 --	Project Total Federal Aid Regional FA	0 0 0	0 0 0	15 0 0	1,540 1,232 0	1,555 1,232 0	--

TPMS Sponsor Appr. Status	Project # Location Funding Program	Length FHWA# S:T:R		Pgm'd Amounts in 1000's FY14	FY15	FY16	FY17	Total	STIP#
TAP - Transportation Alternatives									
Appanoose - 04									
17956	**STP-E-0625(078)--8V-4 Finished**	0.05 MI	Project Total	13	0	0	0	13	
Appanoose CRD	J18: Rathbun Lake Multi-Use Trail-Culvert Extension at Highway J18 and Ham Creek	--	Federal Aid	10	0	0	0	10	
FHWA Approved	Ped/Bike Grade & Pave	4:70:18	Regional FA	10	0	0	0	10	40530
18657	**SRTS-U-1210(610)--8U-04 DOT Letting: 11/19/2013**	0.65 MI	Project Total	13	0	0	0	13	
Centerville	S MAIN ST: S.Main from W. Cottage to W. Wall, W.Grand to Liberty and short section on Francis, W. Cottage and W. Terry and implement an education/encouragement program.	--	Federal Aid	10	0	0	0	10	
FHWA Approved	Ped/Bike Miscellaneous	--	Regional FA	0	0	0	0	0	40482
DOT NOTE: RPA 17 TPA funding of $10,000 in addition to the SRTS award already authorized.									
Clarke - 20									
22080	**STP-ES-E-5772(605)--8T-20 DOT Letting: 04/15/2014**	0 MI	Project Total	1,198	0	0	0	1,198	
Osceola	Burlington Northern Depot No. 2: Renovation of Historic Osceola Burlington Northern Railroad Depot	--	Federal Aid	810	0	0	0	810	
FHWA Approved	Rehab Historic Trans	--	Regional FA	0	0	0	0	0	40290
PRF - Primary Road Funds									
Appanoose - 04									
25346 [NBIS: 13950]	**BRFN-005()--39-04**	0 MI	Project Total	0	0	0	350	350	
DOT-D05-RPA17	IA5: CHARITON RIVER 3.1 MI N OF CENTERVILLE	13950	Federal Aid	0	0	0	0	0	
FHWA Approved	Bridge Deck Overlay	--	Regional FA	0	0	0	0	0	--
Clarke - 20									
20915 [NBIS: 20210]	**BRFN-152()--39-20**	0 MI	Project Total	2,046	0	0	0	2,046	
DOT-D05-RPA17	IA152: OVER I-35	20210	Federal Aid	0	0	0	0	0	
FHWA Approved	Bridge Replacement,Lighting,Traffic Signs	--	Regional FA	0	0	0	0	0	--
25253	**STPN-152()--2J-20**	0 MI	Project Total	0	700	0	0	700	
DOT-D05-RPA17	IA152: I-35 TO US 69	--	Federal Aid	0	0	0	0	0	
FHWA Approved	Grade and Pave,Right of Way	--	Regional FA	0	0	0	0	0	--
Decatur - 27									
11798	**IMN-035()--0E-27**	0 MI	Project Total	650	650	650	650	2,600	
DOT-D05-RPA17	I-35: DECATUR-CLARKE-WARREN CO	--	Federal Aid	0	0	0	0	0	
FHWA Approved	Patching	--	Regional FA	0	0	0	0	0	--
22042 [NBIS: 23000]	**IMN-035()--0E-27**	0 MI	Project Total	0	0	320	0	320	
DOT-D05-RPA17	I-35: CO RD J14 OVER I-35	23000	Federal Aid	0	0	0	0	0	
FHWA Approved	Bridge Deck Overlay	--	Regional FA	0	0	0	0	0	--
25357 [NBIS: 22930]	**IMN-035()--0E-27**	0 MI	Project Total	0	0	0	635	635	
DOT-D05-RPA17	I-35: GRAND RIVER 3.1 MI N OF US 69(SB)	22930	Federal Aid	0	0	0	0	0	
FHWA Approved	Bridge Deck Overlay	--	Regional FA	0	0	0	0	0	--
25358 [NBIS: 22920]	**IMN-035()--0E-27**	0 MI	Project Total	0	0	0	635	635	
DOT-D05-RPA17	I-35: GRAND RIVER 3.1 MI N OF US 69(NB)	22920	Federal Aid	0	0	0	0	0	
FHWA Approved	Bridge Deck Overlay	--	Regional FA	0	0	0	0	0	--

TPMS Sponsor Appr. Status	Project # Location Funding Program	Length FHWA# S:T:R		Pgm'd Amounts in 1000's FY14	FY15	FY16	FY17	Total	STIP#
Lucas - 59									
20916 [NBIS: 34460] DOT-D05-RPA17 FHWA Approved	**BRFN-014()--39-59** IA14: ENGLISH CREEK 1.5 MI N OF CORD S45 Bridge Replacement,Right of Way	0 MI 34460 --	Project Total Federal Aid Regional FA	15 0 0	580 0 0	0 0 0	0 0 0	595 0 0	C --
Monroe - 68									
22043 [NBIS: 37451] DOT-D05-RPA17 FHWA Approved	**BRFN-005()--39-68** IA5: HOCKING CREEK 2.1 MI S OF US34 Bridge Deck Overlay	0 MI 37451 --	Project Total Federal Aid Regional FA	0 0 0	137 0 0	0 0 0	0 0 0	137 0 0	 --
22044 DOT-D05-RPA17 FHWA Approved	**NHSN-034()--2R-68** US34: ALBIA TO OTTUMWA (VARIOUS LOCATIONS) Slope Improvement	18.6 -- --	Project Total Federal Aid Regional FA	0 0 0	1,144 0 0	0 0 0	0 0 0	1,144 0 0	 --
Wayne - 93									
22045 [NBIS: 51910] DOT-D05-RPA17 FHWA Approved	**BRFN-065()--39-93** US65: STREAM 0.1 MI S OF CO RD J46 Bridge Replacement,Right of Way	0 51910 --	Project Total Federal Aid Regional FA	0 0 0	15 0 0	514 0 0	0 0 0	529 0 0	 --
25345 [NBIS: 51941] DOT-D05-RPA17 FHWA Approved	**BRFN-002()--39-93** IA2: SOUTH CHARITON RIVER 2.2 MI WOF CO RD S26 Bridge Deck Overlay	0 MI 51941 --	Project Total Federal Aid Regional FA	0 0 0	0 0 0	0 0 0	355 0 0	355 0 0	 --
HSIP - Highway Safety Improvement Program									
Clarke - 20									
25267 DOT-D05-RPA17 FHWA Approved	**HSIP-034()--3L-20** US34: OSCEOLA TO LUCAS CO Pavement Widening	0 MI -- --	Project Total Federal Aid Regional FA	1,300 1,170 0	0 0 0	0 0 0	0 0 0	1,300 1,170 0	 40458
Lucas - 59									
25268 DOT-D05-RPA17 FHWA Approved	**HSIP-034()--3L-59** US34: US 65 TO CO RD S23 Pavement Widening	0 MI -- --	Project Total Federal Aid Regional FA	615 554 0	0 0 0	0 0 0	0 0 0	615 554 0	 40459
25269 DOT-D05-RPA17 FHWA Approved	**HSIP-034()--3L-59** US34: 2.7 MI W OF MONROE CO TO 2.5 MI E OF MONROE CO Pavement Widening	0 MI -- --	Project Total Federal Aid Regional FA	675 608 0	0 0 0	0 0 0	0 0 0	675 608 0	 40460
Monroe - 68									
25270 DOT-D05-RPA17 FHWA Approved	**HSIP-034()--3L-68** US34: IA 5 TO WAPELLO CO Pavement Widening	0 MI -- --	Project Total Federal Aid Regional FA	1,200 1,080 0	0 0 0	0 0 0	0 0 0	1,200 1,080 0	 40461
ILL - Illustrative Regional Project									
Clarke - 20									
8898 [NBIS: 113650] Clarke CRD FHWA Approved	**ILL-C020(63)--92-20 DOT Letting: 04/18/2017** CLARKE-LUCAS AV: JUST S. CARTER ST. , .1 MI. ON CLARKE LUCAS AVE. Bridge Replacement	0 MI 113650 24:71:24	Project Total Federal Aid Regional FA	0 0 0	0 0 0	0 0 0	300 0 0	300 0 0	 --

TPMS Sponsor Appr. Status	Project # Location Funding Program	Length FHWA# S:T:R		Pgm'd Amounts in 1000's FY14	FY15	FY16	FY17	Total	STIP#
Monroe - 68									
16483 Monroe CRD FHWA Approved	**ILL-C068(61)--92-68** T55: .8 Mi. South of Hwy 137 S 0.25 MI Bridge Replacement	0.25 MI -- 14:73N:16W	Project Total Federal Aid Regional FA	0 0 0	2,000 0 0	0 0 0	0 0 0	2,000 0 0	---
15653 [NBIS: 252330] Monroe CRD FHWA Approved	**ILL-C068()--92-68** H44: 552nd Ave NW 1 MI Bridge Replacement	0.1 MI 252330 11:71:19	Project Total Federal Aid Regional FA	0 0 0	0 0 0	0 0 0	300 0 0	300 0 0	---
8499 [NBIS: 253770] Monroe CRD FHWA Approved	**ILL-C068(307318)--92-68** 142 St: Between 565 Trl and 576th Ave Bridge Replacement	0.2 MI 253770 30:73:18	Project Total Federal Aid Regional FA	0 0 0	0 0 0	0 0 0	500 0 0	500 0 0	---
8449 [NBIS: 253150] Monroe CRD FHWA Approved	**ILL-C068(40)--92-68** H16: Between 697th Ave and 717th Ave Bridge Replacement	0.2 MI 253150 3:73:16	Project Total Federal Aid Regional FA	0 0 0	0 0 0	0 0 0	400 0 0	400 0 0	---

RPA 18 - MAPA Transportation Planning Affiliation

2222 Cuming Street, Omaha, NE 68102
Phone: 402-444-6866, Fax: 402-342-0949, www.mapacog.org
Executive Director: Greg Youell, gyouell@mapacog.org
Associate Planner: Mike Helgereson, mhelgereson@mapacog.org

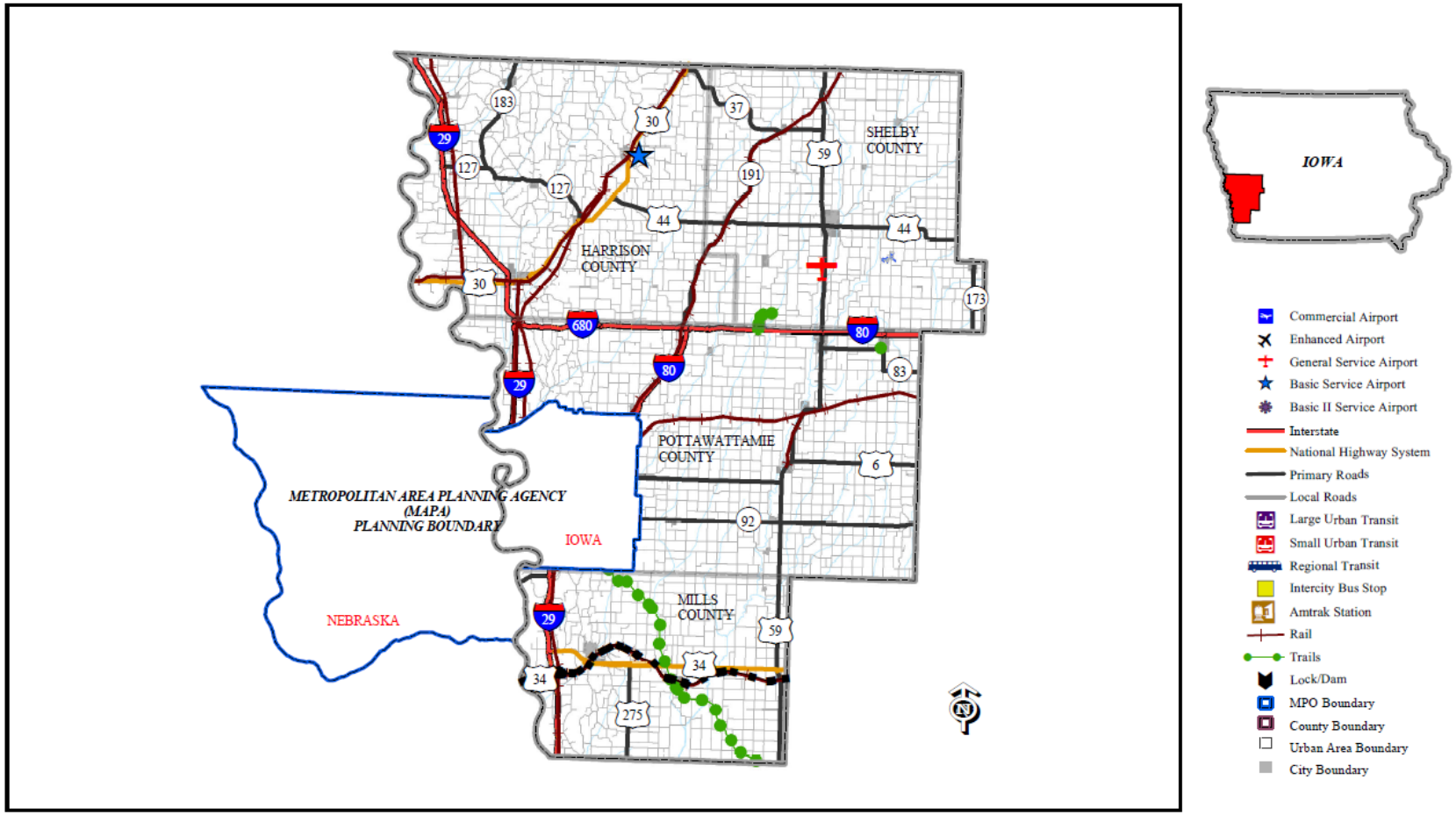

2014 Transportation Improvement Program

Map key:

- Bridge / Culvert project
- Road work
- Trail or Enhancement Work
- HBP-5771 Funding program ("HBP") and TPMS ID number ("5771")

To locate project in print listing:

1. Look under funding program i.e HBP, STP, TAP, etc.
2. Locate county in which project sits
3. Find the TPMS number - e.g. "20238"

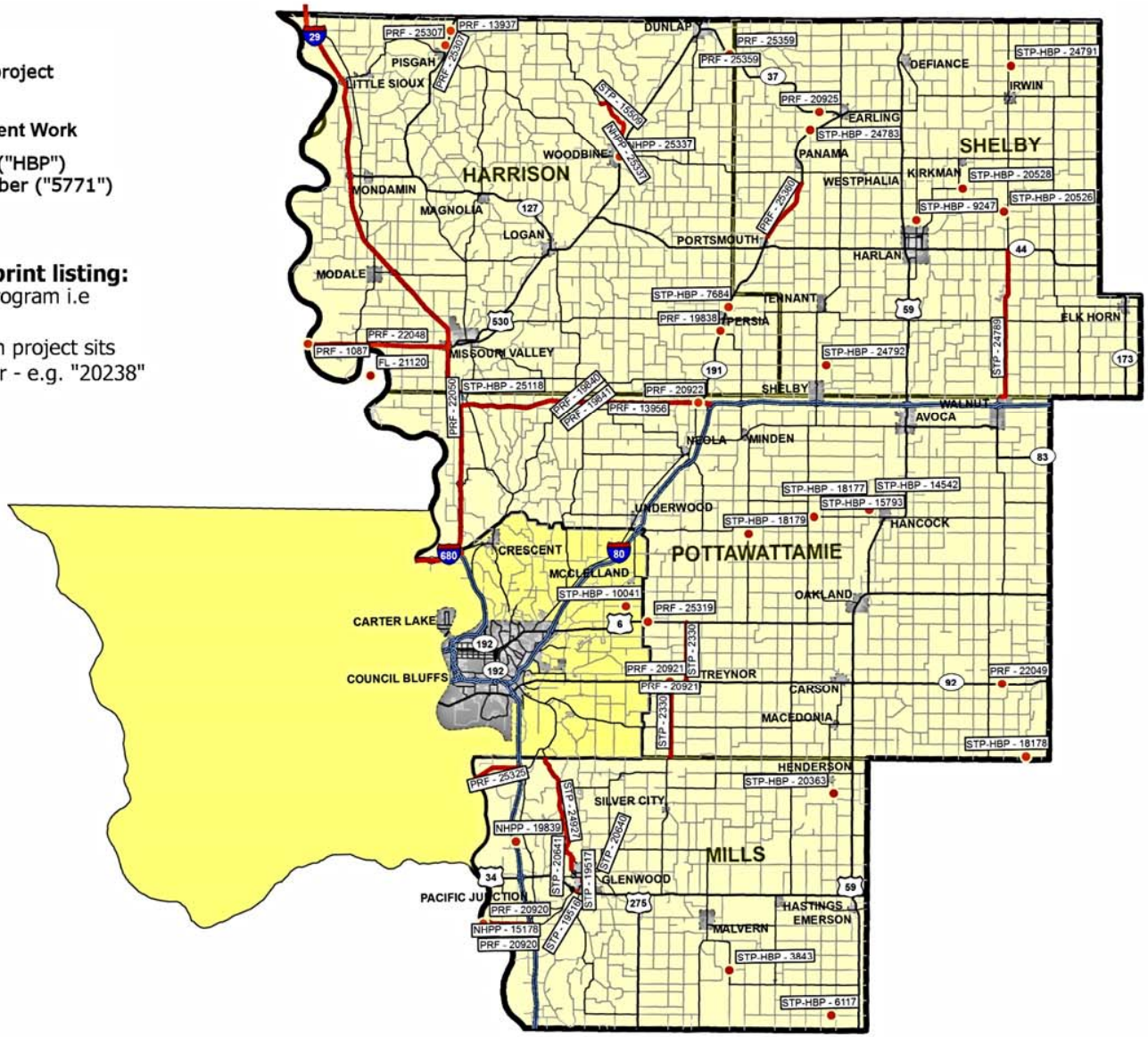

RPA-18 - Metropolitan Area Planning Agency

RPA-18
2014 - 2017 Transportation Improvement Program

TPMS Sponsor Appr. Status	Project # Location Funding Program	Length FHWA# S:T:R		Pgm'd Amounts in 1000's FY14	FY15	FY16	FY17	Total	STIP#
STP - Surface Transportation Program									
Harrison - 43									
15509	**STP-S-C043(69)--5E-43 DOT Letting: 12/15/2015**	3.23 MI	Project Total	0	0	1,400	0	1,400	
Harrison CRD	L16: From NCL WOODBINE to INTERS. W/ 155TH ST.	--	Federal Aid	0	0	1,120	0	1,120	
FHWA Approved	Pave	--	Regional FA	0	0	1,120	0	1,120	--
Mills - 65									
19516	**STP-U-2955(606)--70-65 DOT Letting: 03/18/2014**	0.22 MI	Project Total	297	0	0	0	297	
Glenwood	In the City of Glenwood, RAILROAD AVE: Sewer Lift Station S 0.2 MI to Corporate Line	--	Federal Aid	237	0	0	0	237	
FHWA Approved	Pavement Rehab/Widen	0:0:0	Regional FA	237	0	0	0	237	40163
19517	**STP-U-2955(607)--70-65 DOT Letting: 03/18/2014**	0.26 MI	Project Total	731	0	0	0	731	
Glenwood	In the City of Glenwood, S VINE ST: From Nuckolls Street to Alley between Coolidge Street & Sharp Street	--	Federal Aid	585	0	0	0	585	
FHWA Approved	Pavement Rehab,Subdrains	0:0:0	Regional FA	585	0	0	0	585	40164
20641	**STP-S-C065()--5E-65**	0.89 MI	Project Total	0	600	0	0	600	
Mills CRD	225TH ST: From 6th Street North to 221st Street	--	Federal Aid	0	480	0	0	480	
FHWA Approved	Grade and Pave	2/11:72:43	Regional FA	0	480	0	0	480	--
20640	**STP-S-C065()--5E-65**	0.62 MI	Project Total	0	0	500	0	500	
Mills CRD	SIVERS RD: From Fairview Drive to gravel portion of 240th Street	--	Federal Aid	0	0	400	0	400	
FHWA Approved	Grade and Pave	12:72:43	Regional FA	0	0	400	0	400	--
24927	**STP-S-C065()--5E-65**	0 MI	Project Total	0	0	0	2,000	2,000	
Mills CRD	L-35: From Glenwood City Limits to County Line	--	Federal Aid	0	0	0	1,600	1,600	
FHWA Approved	Pavement Rehab	--	Regional FA	0	0	0	1,600	1,600	--
Pottawattamie - 78									
2330	**STP-S-C078(155)--5E-78 DOT Letting: 05/20/2014**	5 MI	Project Total	2,250	0	0	0	2,250	
Pottawattamie CRD	L-55: From Mills CL to Hwy 6	--	Federal Aid	1,800	0	0	0	1,800	
FHWA Approved	Pave	--	Regional FA	1,800	0	0	0	1,800	40104
Shelby - 83									
24789	**STP-S-C083()--5E-83**	10 MI	Project Total	0	0	2,950	0	2,950	
Shelby CRD	M-47: From Ia. 44 to South County Line	--	Federal Aid	0	0	950	0	950	
FHWA Approved	Pavement Rehab	19:79N:38W	Regional FA	0	0	950	0	950	--
STP-HBP - Surface Transportation Program - Bridge Program									
Harrison - 43									
7684 [NBIS: 176890]	**BROS-C043(41)--8J-43**	0.01 MI	Project Total	800	0	0	0	800	
Harrison CRD	288TH STREET: E. OF HWY #191 OVER MOSQUITO CREEK	176890	Federal Aid	640	0	0	0	640	
FHWA Approved	Bridge Replacement	4:78:41	Regional FA	0	0	0	0	0	40023

TPMS Sponsor Appr. Status	Project # Location Funding Program	Length FHWA# S:T:R		Pgm'd Amounts in 1000's FY14	FY15	FY16	FY17	Total	STIP#
Mills - 65									
3843 [NBIS: 245040] Mills CRD FHWA Approved	**BRS-C065(93)--60-65 DOT Letting: 04/15/2014** 330th Street: 330th Street over the Nishnabotna River Bridge Replacement	0.1 MI 245040 16:71:41	Project Total Federal Aid Regional FA	1,400 1,120 0	0 0 0	0 0 0	0 0 0	1,400 1,120 0	40421
6117 [NBIS: 244880] Mills CRD FHWA Approved	**BROS-C065()--8J-65** Rains Ave.: Bridge # 397670 Burnt Bridge Bridge Replacement	0 MI 244880 34:71:40	Project Total Federal Aid Regional FA	0 0 0	0 0 0	125 100 0	0 0 0	125 100 0	--
20363 [NBIS: 246560] Mills CRD FHWA Approved	**BHOS-C065(84)--5N-65 DOT Letting: 12/20/2016** M21: Over Farm Creek Bridge Rehabilitation	0 MI 246560 15:73:40	Project Total Federal Aid Regional FA	0 0 0	0 0 0	0 0 0	200 160 0	200 160 0	--
Pottawattamie - 78									
15793 [NBIS: 287980] Pottawattamie CRD FHWA Approved	**BRS-C078()--60-78 DOT Letting: 08/19/2014** G30: Over SILVER CREEK Bridge Replacement	0.2 MI 287980 16:76:40	Project Total Federal Aid Regional FA	700 560 0	0 0 0	0 0 0	0 0 0	700 560 0	40408
18179 [NBIS: 288450] Pottawattamie CRD FHWA Approved	**BRS-C078(169)--60-78 DOT Letting: 01/22/2014** L66: HIGHWAY #6 N 5.8 MI Bridge Replacement	0 MI 288450 23:76:41	Project Total Federal Aid Regional FA	1,000 800 0	0 0 0	0 0 0	0 0 0	1,000 800 0	40407
18178 [NBIS: 283600] Pottawattamie CRD FHWA Approved	**BROS-C078(WV29)--8J-78** 525TH ST: G66 S 0.75 MI Bridge Replacement	0 MI 283600 35:74:38	Project Total Federal Aid Regional FA	0 0 0	150 120 0	0 0 0	0 0 0	150 120 0	--
25118 [NBIS: 290960] Pottawattamie CRD FHWA Approved	**BROS-C078()--5F-78** G12: BOYER RIVER Bridge Replacement	0 290960 4:77:44	Project Total Federal Aid Regional FA	0 0 0	750 600 0	0 0 0	0 0 0	750 600 0	--
10041 [NBIS: 286550] Pottawattamie CRD FHWA Approved	**BROS-C078(154)--8J-78 DOT Letting: 01/20/2016** HICKORY RD.: 260th ST. W 0.1 MI Bridge Replacement	0.1 MI 286550 8:75:42	Project Total Federal Aid Regional FA	0 0 0	0 0 0	175 140 0	0 0 0	175 140 0	--
14542 [NBIS: 287450] Pottawattamie CRD FHWA Approved	**BROS-C078(170)--8J-78 DOT Letting: 12/15/2015** 420th ST.: PINOAK RD. N 0.2 MI Bridge Replacement	0.2 MI 287450 6:76:39	Project Total Federal Aid Regional FA	0 0 0	0 0 0	200 160 0	0 0 0	200 160 0	--
18177 [NBIS: 287471] Pottawattamie CRD FHWA Approved	**BROS-C078(167)--8J-78 DOT Letting: 01/18/2017** 420TH ST: G30 N 0.5 MI Bridge Replacement	0 MI 287471 7:76:39	Project Total Federal Aid Regional FA	0 0 0	0 0 0	0 0 0	100 80 0	100 80 0	--
Shelby - 83									
9247 [NBIS: 361950] Shelby CRD FHWA Approved	**BRS-C083(54)--60-83 DOT Letting: 12/17/2013** Linden Rd: Over Tributary to W.Fork W. Nishnabotna River Bridge Replacement	0.1 MI 361950 7:79:38	Project Total Federal Aid Regional FA	500 400 0	0 0 0	0 0 0	0 0 0	500 400 0	40396

TPMS Sponsor Appr. Status	Project # Location Funding Program	Length FHWA# S:T:R		Pgm'd Amounts in 1000's FY14	FY15	FY16	FY17	Total	STIP#
Shelby - 83 (continued)									
20526 [NBIS: 305190] Shelby CRD FHWA Approved	**BROS-C083()--5F-83** Nishna Avenue: Intersection of Nishna Avenue and Redwood Road E 0.75 MI Bridge Replacement	0.1 MI 305190 1:79N:80W	Project Total Federal Aid Regional FA	0 0 0	15 0 0	340 272 0	0 0 0	355 272 0	---
20528 [NBIS: 306320] Shelby CRD FHWA Approved	**BROS-C083(56)--5F-83 DOT Letting: 10/21/2014** 1400TH ST: At Corner NE 0 MI Bridge Replacement	0.1 MI 306320 34:80:38	Project Total Federal Aid Regional FA	0 0 0	850 680 0	0 0 0	0 0 0	850 680 0	---
24792 [NBIS: 304830] Shelby CRD FHWA Approved	**BROS-C083(304830)--8J-83** 300Th Street: Hackberry Road W 0.4 MI Bridge Replacement	0.1 MI 304830 27:78N:40W	Project Total Federal Aid Regional FA	0 0 0	0 0 0	200 160 0	0 0 0	200 160 0	---
24783 [NBIS: 306650] Shelby CRD FHWA Approved	**BROS-C083(306650)--5F-83** 1800TH Street: Ia. 191 /1800th Sreet W 0.1 MI Bridge Replacement	0.1 MI 306650 12:80N:40W	Project Total Federal Aid Regional FA	0 0 0	0 0 0	0 0 0	850 700 0	850 700 0	---
24791 [NBIS: 307070] Shelby CRD FHWA Approved	**BROS-C083(307070)--5F-83** 2200TH Street: M-47 E 0.1 MI Bridge Replacement	0.1 MI 307070 19:81N:38W	Project Total Federal Aid Regional FA	0 0 0	0 0 0	0 0 0	450 360 0	450 360 0	---
NHPP - National Highway Performance Program									
Harrison - 43									
25337 [NBIS: 27490] DOT-D04-RPA18 FHWA Approved	**NHSX-030()--3H-43** US30: BOYER RIVER AT CO RD F32 Bridge Replacement,Right of Way	0 27490 --	Project Total Federal Aid Regional FA	0 0 0	15 0 0	0 0 0	4,802 3,842 0	4,817 3,842 0	---
Mills - 65									
15178 DOT-D04-RPA18 FHWA Approved	**NHSX-034()--3H-65** US34: MISSOURI RIVER TO I-29 (STATESHARE) Pavement Rehab,Erosion Control	0 MI -- --	Project Total Federal Aid Regional FA	3,461 2,769 0	858 0 0	0 0 0	0 0 0	4,319 2,769 0	40235
19839 DOT-D04-RPA18 FHWA Approved	**IM-029()--13-65** I-29: REST AREA N OF US 34 (NB) Rest Area Improvement	0 -- --	Project Total Federal Aid Regional FA	0 0 0	0 0 0	3,150 2,835 0	0 0 0	3,150 2,835 0	---
PRF - Primary Road Funds									
Harrison - 43									
19838 [NBIS: 27990] DOT-D04-RPA18 FHWA Approved	**BRFN-191()--39-43** IA191: SPRING CREEK 0.8 MI S OF CO RD F58 Bridge Replacement	0 27990 --	Project Total Federal Aid Regional FA	1,075 0 0	0 0 0	0 0 0	0 0 0	1,075 0 0	---
1087 [NBIS: 27321] DOT-D04-RPA18 FHWA Approved	**BRFN-030()--39-43** US30: MISSOURI RIVER E OF BLAIR NEBRASKA (STATE SHARE) Bridge Deck Overlay,Bridge Washing	0 MI 27321 --	Project Total Federal Aid Regional FA	15 0 0	2,015 0 0	15 0 0	15 0 0	2,060 0 0	---

TPMS Sponsor Appr. Status	Project # Location Funding Program	Length FHWA# S:T:R		Pgm'd Amounts in 1000's FY14	FY15	FY16	FY17	Total	STIP#
Harrison - 43 (continued)									
13932 DOT-D04-RPA18 FHWA Approved	**IMN-029()--0E-43** I-29: HARRISON-MONONA-WOODBURY CO Patching	0 MI -- --	Project Total Federal Aid Regional FA	850 0 0	850 0 0	850 0 0	850 0 0	3,400 0 0	 --
13937 [NBIS: 27960] DOT-D04-RPA18 FHWA Approved	**BRFN-183()--39-43** IA183: SOLDIER RIVER 0.9 MI N OF PISGAH Bridge Replacement	0 MI 27960 --	Project Total Federal Aid Regional FA	3,042 0 0	0 0 0	0 0 0	0 0 0	3,042 0 0	 --
22048 DOT-D04-RPA18 FHWA Approved	**NHSN-030()--2R-43** US30: MISSOURI RIVER TO I-29 Grading,Right of Way	9.1 MI -- --	Project Total Federal Aid Regional FA	0 0 0	195 0 0	0 0 0	0 0 0	195 0 0	 --
25359 [NBIS: 609650] DOT-D04-RPA18 FHWA Approved	**BRFN-037()--39-43** IA37: DITCH 2.8 MI E OF US 30 Bridge Replacement,Right of Way	0 MI 609650 --	Project Total Federal Aid Regional FA	0 0 0	0 0 0	0 0 0	215 0 0	215 0 0	 --
25307 [NBIS: 27950] DOT-D04-RPA18 FHWA Approved	**BRFN-183()--39-43** IA183: COBB CREEK 0.5 MI N OF CO RDF20 IN PISGAH Bridge Replacement,Right of Way	0 MI 27950 --	Project Total Federal Aid Regional FA	0 0 0	0 0 0	0 0 0	1,165 0 0	1,165 0 0	 --
Mills - 65									
20920 [NBIS: 700110] DOT-D04-RPA18 FHWA Approved	**BRFN-034()--39-65** US34: MISSOURI RIVER N OF PLATTSMOUTH NE (STATE SHARE) Bridge Washing	0 MI 700110 --	Project Total Federal Aid Regional FA	25 0 0	25 0 0	25 0 0	25 0 0	100 0 0	 --
25325 DOT-D04-RPA18 FHWA Approved	**STPN-370()--2J-65** IA370: MISSOURI RIVER TO I-29 Pavement Rehab	0 MI -- --	Project Total Federal Aid Regional FA	1,300 0 0	0 0 0	0 0 0	0 0 0	1,300 0 0	 --
Pottawattamie - 78									
13956 DOT-D04-RPA18 FHWA Approved	**IMN-680()--0E-78** I-680: MISSOURI RIVER TO I-80 Patching	0 MI -- --	Project Total Federal Aid Regional FA	200 0 0	200 0 0	200 0 0	200 0 0	800 0 0	 --
19840 [NBIS: 44400] DOT-D04-RPA18 FHWA Approved	**IMN-680()--0E-78** I-680: CO RD L34 (WB) Bridge Approach Repair	0 MI 44400 --	Project Total Federal Aid Regional FA	50 0 0	0 0 0	0 0 0	0 0 0	50 0 0	 --
19841 [NBIS: 44390] DOT-D04-RPA18 FHWA Approved	**IMN-680()--0E-78** I-680: CO RD L34 (EB) Bridge Approach Repair	0 MI 44390 --	Project Total Federal Aid Regional FA	50 0 0	0 0 0	0 0 0	0 0 0	50 0 0	 --
20921 [NBIS: 43820] DOT-D04-RPA18 FHWA Approved	**BRFN-092()--39-78** IA92: LITTLE SILVER CREEK 0.3 MI WOF CO RD L55 Bridge Replacement,Right of Way	0 MI 43820 --	Project Total Federal Aid Regional FA	15 0 0	2,966 0 0	0 0 0	0 0 0	2,981 0 0	 --
25319 [NBIS: 43231] DOT-D04-RPA18 FHWA Approved	**BRFN-006()--39-78** US6: KEG CREEK 0.4 MI E OF CO RD L52 Bridge Deck Overlay	0 MI 43231 --	Project Total Federal Aid Regional FA	100 0 0	0 0 0	0 0 0	0 0 0	100 0 0	 --

TPMS Sponsor Appr. Status	Project # Location Funding Program	Length FHWA# S:T:R		Pgm'd Amounts in 1000's FY14	FY15	FY16	FY17	Total	STIP#
Pottawattamie - 78 (continued)									
20922 [NBIS: 44480] DOT-D04-RPA18 FHWA Approved	**IMN-680()--0E-78** I-680: IA 191 (EB) Bridge Deck Overlay	0 MI 44480 --	Project Total Federal Aid Regional FA	0 0 0	444 0 0	0 0 0	0 0 0	444 0 0	 --
22049 [NBIS: 43920] DOT-D04-RPA18 FHWA Approved	**BRFN-092()--39-78** IA92: WALNUT CREEK 0.9 MI W OF CO RD M47 Bridge Deck Overlay	0 MI 43920 --	Project Total Federal Aid Regional FA	0 0 0	394 0 0	0 0 0	0 0 0	394 0 0	 --
22050 DOT-D04-RPA18 FHWA Approved	**IMN-029()--0E-78** I-29: AT N JCT I-680 Grading,Right of Way	1 MI -- --	Project Total Federal Aid Regional FA	0 0 0	0 0 0	627 0 0	0 0 0	627 0 0	 --
Shelby - 83									
25360 DOT-D04-RPA18 FHWA Approved	**STPN-191()--2J-83** IA191: N OF IA 44 TO 0.5 MI S OF CO RD F32 Pavement Rehab/Widen	0 MI -- --	Project Total Federal Aid Regional FA	1,800 0 0	0 0 0	0 0 0	0 0 0	1,800 0 0	 --
20925 [NBIS: 47860] DOT-D04-RPA18 FHWA Approved	**BRFN-037()--39-83** IA37: MOSER CREEK 1.4 MI W OF IA 191 Bridge Rehabilitation	0 MI 47860 --	Project Total Federal Aid Regional FA	0 0 0	681 0 0	0 0 0	0 0 0	681 0 0	 --
FL - Federal Lands Highway Program									
Harrison - 43									
21120 USFW-D04-RPA18 FHWA Approved	**PLH-USFWC43()--18-43** Desoto National Wildlife Refuge: Bertrand site road and lot improvements Pavement Rehab	0 MI -- --	Project Total Federal Aid Regional FA	0 0 0	750 750 0	0 0 0	0 0 0	750 750 0	 --

FTA Programs

RPA-00 / Statewide (6 Projects)

Fund	Sponsor	Transit # Expense Class Project Type	Desc / Add Ons / Addnl Info		FY14	FY15	FY16	FY17
5311	OPT	1704	RTAP Program (Seminars, Rural Fellowships, Roadeo,	**Total**	170,000	175,000	177,000	
		Operations		**FA**	170,000	175,000	177,000	
		Misc		**SA**				
5311	OPT	1705	Library, Subscriptions, MTAP Participation and Support Equipment)	**Total**	250,000	250,000	250,000	
		Operations		**FA**	250,000	250,000	250,000	
		Misc		**SA**				
5311	OPT	1706	Intercity Bus Assistance Program	**Total**	2,000,000	2,062,500		
		Operations		**FA**	1,600,000	1,650,000		
		Other		**SA**				
5317	OPT	1707	Mobility Manger Services	**Total**	375,000	375,000		
		Operations		**FA**	300,000	300,000		
		Misc		**SA**				
STA	OPT	1708	Urban Fellowships	**Total**	150,000	150,000		
		Operations		**FA**	75,000	75,000		
		Misc		**SA**				
	OPT	1710	Miscellaneous Special or Discretionary Apportionment's	**Total**	1,000,000	1,000,000		
		Operations		**FA**	800,000	800,000		
		Misc		**SA**				

MPO-22 / AAMPO (59 Projects)

Fund	Sponsor	Transit # Expense Class Project Type	Desc / Add Ons / Addnl Info		FY14	FY15	FY16	FY17
STA, 5307	Ames	914	General Operations	**Total**	8,285,462	8,534,026	8,790,047	9,053,748
		Operations		**FA**	2,000,000	2,060,000	2,121,800	2,185,454
		Misc		**SA**	586,171	603,756	621,869	640,525
STA	Ames	915	I-35 Ames - Des Moines Corridor Planning	**Total**		100,000		
		Planning		**FA**				
		Misc		**SA**		80,000		
5310	Ames	919	Contracted Paratransit Service	**Total**	228,580	237,724	247,232	257,121
		Operations		**FA**	182,864	190,179	197,786	205,697
		Misc		**SA**				
5310	Ames	920	Associated Transit Improvements	**Total**	50,000	50,000	50,000	50,000
		Capital		**FA**	40,000	40,000	40,000	40,000
		Replacement		**SA**				
5339	Ames	945	Facility cameras/Proximity Card Access - 20 cameras/10 cards	**Total**		56,660		
		Capital		**FA**		45,328		
		Expansion		**SA**				
5339	Ames	946	Electric distribution rehabilitation	**Total**		30,000		
		Capital		**FA**		24,000		
		Rehabilitation		**SA**				
5339	Ames	951	Automatic passenger counters	**Total**		500,000		
		Capital		**FA**		400,000		
		Expansion		**SA**				
5339	Ames	953	Re-roof Maintenance facility	**Total**		500,000		
		Capital		**FA**		400,000		
		Replacement		**SA**				
5339	Ames	954	Maintenance Facility Expansion	**Total**		760,000	760,000	
		Capital		**FA**		608,000	608,000	
		Expansion		**SA**				
5339	Ames	957	Resurface ISC Commuter Parking	**Total**			1,000,000	
		Capital		**FA**			720,000	
		Rehabilitation		**SA**				
5339	Ames	1891	Heavy Duty Bus (40-42 ft.)	**Total**			449,821	
		Capital	VSS, Low Floor, BioDiesel	**FA**			382,348	
		Replacement	Unit #: 00970	**SA**				
5339	Ames	1894	Heavy Duty Bus (40-42 ft.)	**Total**			449,821	
		Capital	VSS, Low Floor, BioDiesel	**FA**			382,348	
		Replacement	Unit #: 00972	**SA**				
5339	Ames	1895	Heavy Duty Bus (40-42 ft.)	**Total**				463,315
		Capital	VSS, Low Floor, BioDiesel	**FA**				393,818
		Replacement	Unit #: 00973	**SA**				
5339	Ames	1898	Heavy Duty Bus (40-42 ft.)	**Total**			449,821	
		Capital	VSS, Low Floor, BioDiesel	**FA**			382,348	
		Replacement	Unit #: 00974	**SA**				
5339	Ames	1899	Heavy Duty Bus (40-42 ft.)	**Total**				463,315
		Capital	VSS, Low Floor, BioDiesel	**FA**				393,818
		Replacement	Unit #: 00975	**SA**				

MPO-22 / AAMPO (59 Projects)

Fund	Sponsor	Transit # Expense Class Project Type	Desc / Add Ons / Addnl Info		FY14	FY15	FY16	FY17
5339	Ames	1900	Heavy Duty Bus (40-42 ft.)	**Total**			449,821	
		Capital	VSS, Low Floor, BioDiesel	**FA**			382,348	
		Replacement	Unit #: 00976	**SA**				
5339	Ames	1901	Heavy Duty Bus (40-42 ft.)	**Total**			449,821	
		Capital	VSS, Low Floor, BioDiesel	**FA**			382,348	
		Replacement	Unit #: 00977	**SA**				
5339	Ames	1902	Heavy Duty Bus (40-42 ft.)	**Total**	424,000			
		Capital	VSS, Low Floor, BioDiesel	**FA**	360,400			
		Replacement	Unit #: 00711	**SA**				
5339	Ames	1903	Heavy Duty Bus (40-42 ft.)	**Total**	424,000			
		Capital	VSS, Low Floor, BioDiesel	**FA**	360,400			
		Replacement	Unit #: 00712	**SA**				
5339	Ames	1904	Heavy Duty Bus (40-42 ft.)	**Total**	424,000			
		Capital	VSS, Low Floor, BioDiesel	**FA**	360,400			
		Replacement	Unit #: 00713	**SA**				
5339	Ames	1905	Heavy Duty Bus (40-42 ft.)	**Total**		436,720		
		Capital	VSS, Low Floor, BioDiesel	**FA**		371,212		
		Replacement	Unit #: 00714	**SA**				
5339	Ames	1906	Heavy Duty Bus (40-42 ft.)	**Total**	424,000			
		Capital	VSS, Low Floor, BioDiesel	**FA**	360,400			
		Replacement	Unit #: 00715	**SA**				
5339	Ames	1908	Heavy Duty Bus (40-42 ft.)	**Total**	424,000			
		Capital	VSS, Low Floor, BioDiesel	**FA**	360,400			
		Replacement	Unit #: 00147	**SA**				
5339	Ames	1909	Heavy Duty Bus (40-42 ft.)	**Total**	424,000			
		Capital	VSS, Low Floor, BioDiesel	**FA**	360,400			
		Replacement	Unit #: 00716	**SA**				
5339	Ames	1910	Heavy Duty Bus (40-42 ft.)	**Total**		436,720		
		Capital	VSS, Low Floor, BioDiesel	**FA**		371,212		
		Replacement	Unit #: 00742	**SA**				
5339	Ames	1911	Heavy Duty Bus (40-42 ft.)	**Total**	424,000			
		Capital	VSS, Low Floor, BioDiesel	**FA**	360,400			
		Replacement	Unit #: 00743	**SA**				
5339	Ames	1912	Heavy Duty Bus (40-42 ft.)	**Total**	424,000			
		Capital	VSS, Low Floor, BioDiesel	**FA**	360,400			
		Replacement	Unit #: 00717	**SA**				
ICAAP	Ames	1913	Nextbus Signage/bus stop signage	**Total**		100,000		
		Capital		**FA**		80,000		
		Expansion		**SA**				
5339	Ames	2434	Heavy Duty Bus (40-42 ft.)	**Total**		436,720		
		Capital	VSS, Low Floor, BioDiesel	**FA**		371,212		
		Replacement	Unit #: 00953	**SA**				
5339	Ames	2435	Heavy Duty Bus (40-42 ft.)	**Total**		436,720		
		Capital	VSS, Low Floor, BioDiesel	**FA**		371,212		
		Replacement	Unit #: 954	**SA**				

MPO-22 / AAMPO (59 Projects)

Fund	Sponsor	Transit # Expense Class Project Type	Desc / Add Ons / Addnl Info		FY14	FY15	FY16	FY17
5339	Ames	2436	Heavy Duty Bus (40-42 ft.)	**Total**			449,821	
		Capital	VSS, Low Floor, BioDiesel	**FA**			382,348	
		Replacement	Unit #: 00955	**SA**				
5339	Ames	2437	Heavy Duty Bus (40-42 ft.)	**Total**		436,720		
		Capital	VSS, Low Floor, BioDiesel	**FA**		371,212		
		Replacement	Unit #: 00956	**SA**				
5339	Ames	2438	Heavy Duty Bus (40-42 ft.)	**Total**			449,821	
		Capital	VSS, Low Floor, BioDiesel	**FA**			382,348	
		Replacement	Unit #: 00957	**SA**				
5339	Ames	2439	Heavy Duty Bus (40-42 ft.)	**Total**		436,720		
		Capital	VSS, Low Floor, BioDiesel	**FA**		371,212		
		Replacement	Unit #: 00958	**SA**				
5339	Ames	2440	Heavy Duty Articulated Bus	**Total**		726,150		
		Capital	VSS, Low Floor, BioDiesel	**FA**		617,228		
		Expansion		**SA**				
5339	Ames	2442	Heavy Duty Articulated Bus	**Total**		726,150		
		Capital	VSS, Low Floor, BioDiesel	**FA**		617,228		
		Expansion		**SA**				
5339	Ames	2443	Heavy Duty Articulated Bus	**Total**		726,150		
		Capital	VSS, Low Floor, BioDiesel	**FA**		617,228		
		Expansion		**SA**				
5339	Ames	2444	Heavy Duty Bus (40-42 ft.)	**Total**		436,720		
		Capital	VSS, Low Floor, BioDiesel	**FA**		371,212		
		Expansion		**SA**				
5339	Ames	2445	Heavy Duty Bus (40-42 ft.)	**Total**		436,720		
		Capital	VSS, Low Floor, BioDiesel	**FA**		371,212		
		Expansion		**SA**				
5339	Ames	2446	Heavy Duty Bus (40-42 ft.)	**Total**		436,720		
		Capital	VSS, Low Floor, BioDiesel	**FA**		371,212		
		Expansion		**SA**				
5339	Ames	2447	Heavy Duty Bus (40-42 ft.)	**Total**		436,720		
		Capital	VSS, Low Floor, BioDiesel	**FA**		371,212		
		Expansion		**SA**				
5339	Ames	2448	Light Duty Bus (176" wb)	**Total**		104,031		
		Capital	Diesel, UFRC, VSS, Low Floor, BioDiesel	**FA**		88,426		
		Replacement	Unit #: 00334	**SA**				
5339	Ames	2449	Light Duty Bus (176" wb)	**Total**		104,031		
		Capital	Diesel, UFRC, VSS, Low Floor, BioDiesel	**FA**		88,426		
		Replacement	Unit #: 00335	**SA**				
5339	Ames	2450	Light Duty Bus (176" wb)	**Total**		104,031		
		Capital	Diesel, UFRC, VSS, Low Floor, BioDiesel	**FA**		88,426		
		Replacement	Unit #: 00336	**SA**				
5339	Ames	2451	Light Duty Bus (176" wb)	**Total**		104,031		
		Capital	Diesel, UFRC, VSS, Low Floor, BioDiesel	**FA**		88,426		
		Replacement	Unit #: 00333	**SA**				

MPO-22 / AAMPO (59 Projects)

Fund	Sponsor	Transit # Expense Class Project Type	Desc / Add Ons / Addnl Info		FY14	FY15	FY16	FY17
5339	Ames	2452	Light Duty Bus (158" wb)	**Total**		98,880		
		Capital	Diesel, UFRC, VSS, Low Floor, BioDiesel	**FA**		84,048		
		Replacement	Unit #: 00337	**SA**				
5339	Ames	2453	Light Duty Bus (158" wb)	**Total**		98,880		
		Capital	Diesel, UFRC, VSS, Low Floor, BioDiesel	**FA**		84,048		
		Replacement	Unit #: 00338	**SA**				
5339	Ames	2454	Vehicle Surveillance Systems - 15 units	**Total**		120,000		
		Capital		**FA**		96,000		
		Replacement		**SA**				
5339	Ames	2833	Heavy Duty Articulated Bus	**Total**		726,150		
		Capital	VSS, Low Floor, BioDiesel	**FA**		617,228		
		Expansion		**SA**				
5339	Ames	2834	Heavy Duty Bus (40-42 ft.)	**Total**		436,720		
		Capital	VSS, Low Floor, BioDiesel	**FA**		371,212		
		Replacement	Unit #: 00740	**SA**				
5339	Ames	2835	Heavy Duty Bus (40-42 ft.)	**Total**		436,720		
		Capital	VSS, Low Floor, BioDiesel	**FA**		371,212		
		Replacement	Unit #: 00739	**SA**				
5339	Ames	2836	Heavy Duty Bus (40-42 ft.)	**Total**			449,821	
		Capital	VSS, Low Floor, BioDiesel	**FA**			382,348	
		Replacement	Unit #: 00971	**SA**				
5339	Ames	2837	Heavy Duty Bus (40-42 ft.)	**Total**				463,315
		Capital	VSS, Low Floor, BioDiesel	**FA**				393,818
		Replacement	Unit #: 00950	**SA**				
5339	Ames	2838	Heavy Duty Bus (40-42 ft.)	**Total**				463,315
		Capital	VSS, Low Floor, BioDiesel	**FA**				393,818
		Replacement	Unit #: 00951	**SA**				
5339	Ames	2839	Heavy Duty Bus (40-42 ft.)	**Total**				463,315
		Capital	VSS, Low Floor, BioDiesel	**FA**				393,818
		Replacement	Unit #: 00952	**SA**				
5339	Ames	2840	Heavy Duty Bus (40-42 ft.)	**Total**				463,315
		Capital	VSS, Low Floor, BioDiesel	**FA**				393,818
		Replacement	Unit #: 00949	**SA**				
5339	Ames	2841	Heavy Duty Bus (40-42 ft.)	**Total**				463,315
		Capital	VSS, Low Floor, BioDiesel	**FA**				393,818
		Replacement	Unit #: 00504	**SA**				
5339	Ames	2842	Heavy Duty Bus (40-42 ft.)	**Total**				463,315
		Capital	VSS, Low Floor, BioDiesel	**FA**				393,818
		Replacement	Unit #: 00502	**SA**				
5339	Ames	2843	Light Duty Bus (176" wb)	**Total**	88,000			
		Capital	Diesel	**FA**	74,800			
		Replacement	Unit #: 7640	**SA**				

MPO-23 / CMPO (12 Projects)

Fund	Sponsor	Transit # Expense Class Project Type	Desc / Add Ons / Addnl Info		FY14	FY15	FY16	FY17
STP	Cedar Rapids	2215	Miscellaneous capital equipment	**Total**	39,000	39,000	50,000	
		Capital		**FA**	31,000	31,000	40,000	
		Replacement		**SA**				
5339	Cedar Rapids	2731	Heavy Duty Bus (35-39 ft.)	**Total**	395,000			
		Capital		**FA**	335,750			
		Replacement	Unit #: 2921	**SA**				
5339	Cedar Rapids	2732	Heavy Duty Bus (35-39 ft.)	**Total**	395,000			
		Capital		**FA**	335,750			
		Replacement	Unit #: 2922	**SA**				
5339	Cedar Rapids	2733	Heavy Duty Bus (35-39 ft.)	**Total**	395,000			
		Capital		**FA**	335,750			
		Replacement	Unit #: 2926	**SA**				
5339	Cedar Rapids	2734	Heavy Duty Bus (35-39 ft.)	**Total**	395,000			
		Capital		**FA**	335,750			
		Replacement	Unit #: 2927	**SA**				
5339	Cedar Rapids	2735	Medium Duty Bus (to 28 ft.)	**Total**	156,000			
		Capital		**FA**	132,600			
		Replacement	Unit #: 102	**SA**				
5339	Cedar Rapids	2736	Non-ADA Standard Minivan	**Total**	32,000			
		Capital		**FA**	25,600			
		Replacement	Unit #: 2872	**SA**				
5339	Cedar Rapids	2737	Non-ADA Standard Minivan	**Total**	32,000			
		Capital		**FA**	25,600			
		Replacement	Unit #: 871	**SA**				
5339	Cedar Rapids	2738	Non-ADA Standard Minivan	**Total**	32,000			
		Capital		**FA**	25,600			
		Replacement	Unit #: 873	**SA**				
STA, 5307	Cedar Rapids	960	General Ops./Maint./Admin.	**Total**	8,910,000	9,010,000	9,110,000	9,110,000
		Operations		**FA**	2,400,000	2,400,000	2,400,000	2,400,000
		Misc		**SA**	610,000	610,000	610,000	610,000
5310	Cedar Rapids	961	5310 Funding to offset cost of paratransit service	**Total**	587,100	606,200	625,000	635,000
		Operations		**FA**	110,000	110,000	110,000	110,000
		Misc		**SA**				
5303	MPO-23	3029	Corridor MPO 5303 and 5305d funds	**Total**	63,553			
		Planning		**FA**	63,553			
		Other		**SA**				

MPO-24 / MAPA (6 Projects)

Fund	Sponsor	Transit # Expense Class Project Type	Desc / Add Ons / Addnl Info		FY14	FY15	FY16	FY17
5309	Council Bluffs	3034	Light Duty Bus (158" wb)	**Total**	90,000	830,000		
		Capital	Diesel, UFRC	**FA**	76,500	705,500		
		Replacement	Unit #: AG6D	**SA**				
STA, 5307	Council Bluffs	3035	General Operations Maint./Admin	**Total**		1,265,000		
		Operations		**FA**		273,000		
		Other		**SA**		148,000		
STA, 5307	Council Bluffs	3036	General Operations Maint./Admin	**Total**			1,265,000	
		Operations		**FA**			273,000	
		Other		**SA**			148,000	
STA, 5307	Council Bluffs	3037	General Operations Maint./Admin.	**Total**				1,265,000
		Operations		**FA**				273,000
		Other		**SA**				148,000
STA, 5307, 5310	Council Bluffs	974	General Operations/Maint./Admin.	**Total**	1,140,630	1,141,630		
		Operations		**FA**	272,000	272,000		
		Misc		**SA**	158,000	159,000		
5307	Council Bluffs	978	Light Duty Bus (158" wb)	**Total**	84,000			
		Capital	Diesel, UFRC	**FA**	69,720			
		Replacement	Unit #: AG6D	**SA**				

MPO-25 / BSRC (26 Projects)

Fund	Sponsor	Transit # Expense Class Project Type	Desc / Add Ons / Addnl Info		FY14	FY15	FY16	FY17
STA	BMTA	985	General Operations	**Total**	1,558,938	1,555,403	1,555,403	
		Operations		**FA**				
		Misc		**SA**	233,841	200,000	200,000	
5307	BMTA	987	Preventative Maintenance	**Total**	195,000	164,267	164,267	
		Capital		**FA**	156,000	131,413	131,413	
		Replacement		**SA**				
5307	BMTA	990	ADA paratransit Vehicle ( )	**Total**	45,000	48,000	48,000	
		Operations		**FA**	45,000	48,000	48,000	
		Misc		**SA**				
5307	BMTA	993	Transit Planning	**Total**	180,000	189,000	189,000	
		Planning		**FA**	144,000	151,200	151,200	
		Misc		**SA**				
5307	BMTA	2200	Medium Duty Bus (29-32 ft.)	**Total**	167,622			
		Capital	Diesel, VSS, Low Floor	**FA**	139,126			
		Replacement	Unit #: 1025	**SA**				
5307	BMTA	2201	Medium Duty Bus (29-32 ft.)	**Total**		172,651		
		Capital	Diesel, VSS, Low Floor	**FA**		143,300		
		Replacement	Unit #: 1026	**SA**				
5339	Davenport	2143	Heavy Duty Bus (35-39 ft.)	**Total**			382,000	
		Capital	Diesel, Low Floor	**FA**			317,060	
		Replacement	Unit #: 3201	**SA**				
5339	Davenport	2144	Heavy Duty Bus (35-39 ft.)	**Total**			378,010	
		Capital	Diesel, Low Floor	**FA**			313,748	
		Replacement	Unit #: 3202	**SA**				
5339	Davenport	2145	Heavy Duty Bus (35-39 ft.)	**Total**			382,000	
		Capital	Diesel, Low Floor	**FA**			317,060	
		Replacement	Unit #: 3203	**SA**				
5339	Davenport	2146	Heavy Duty Bus (35-39 ft.)	**Total**			382,000	
		Capital	Diesel, Low Floor	**FA**			317,060	
		Replacement	Unit #: 3204	**SA**				
5339	Davenport	2147	Heavy Duty Bus (35-39 ft.)	**Total**			382,000	
		Capital	Diesel, Low Floor	**FA**			317,060	
		Replacement	Unit #: 3205	**SA**				
5339	Davenport	2148	Heavy Duty Bus (35-39 ft.)	**Total**			382,000	
		Capital	Diesel, Low Floor	**FA**			317,060	
		Replacement	Unit #: 3206	**SA**				
5339	Davenport	2151	Heavy Duty Bus (35-39 ft.)	**Total**	382,000			
		Capital	Diesel, Low Floor	**FA**	317,060			
		Replacement	Unit #: 2501	**SA**				
5339	Davenport	2152	Heavy Duty Bus (35-39 ft.)	**Total**	382,000			
		Capital	Diesel, Low Floor	**FA**	317,060			
		Replacement	Unit #: 2502	**SA**				
5339	Davenport	2154	Heavy Duty Bus (35-39 ft.)	**Total**	382,000			
		Capital	Diesel, Low Floor	**FA**	317,060			
		Replacement	Unit #: 2503	**SA**				

MPO-25 / BSRC (26 Projects)

Fund	Sponsor	Transit # Expense Class Project Type	Desc / Add Ons / Addnl Info		FY14	FY15	FY16	FY17
5339	Davenport	2155	Heavy Duty Bus (35-39 ft.)	**Total**	382,000			
		Capital	Diesel, Low Floor	**FA**	317,060			
		Replacement	Unit #: 2504	**SA**				
5339	Davenport	2593	Heavy Duty Bus (35-39 ft.)	**Total**	382,000			
		Capital	Diesel, Low Floor	**FA**	317,060			
		Replacement	Unit #: 2505	**SA**				
5339	Davenport	2594	Heavy Duty Bus (40-42 ft.)	**Total**		400,000		
		Capital	Diesel, Low Floor	**FA**		332,000		
		Replacement	Unit #: 3801	**SA**				
5307	Davenport	2595	Bus Shelters	**Total**	60,000	60,000	60,000	
		Capital		**FA**	48,000	48,000	48,000	
		Expansion		**SA**				
STA	Davenport	979	General Operations	**Total**	4,798,172	4,940,000	5,010,000	5,080,000
		Operations		**FA**				
		Misc		**SA**	386,881	440,000	460,000	480,000
5307	Davenport	980	Preventative maintenance	**Total**	657,843	658,093	658,393	659,793
		Capital		**FA**	526,275	526,400	526,500	526,700
		Replacement		**SA**				
5307	Davenport	981	ADA paratransit assistance	**Total**	475,985	478,413	480,981	483,600
		Operations		**FA**	350,000	350,000	350,000	350,000
		Misc		**SA**				
5339	Davenport	3030	Heavy Duty Bus (40-42 ft.)	**Total**	414,000			
		Capital	Diesel, Low Floor	**FA**	351,900			
		Replacement	Unit #: 3901	**SA**				
5339	Davenport	3032	Heavy Duty Bus (40-42 ft.)	**Total**	414,000			
		Capital	Diesel, Low Floor	**FA**	351,900			
		Replacement	Unit #: 3902	**SA**				
5307	Davenport	3022	JARC Projects	**Total**	140,000	142,800	145,656	148,568
		Operations		**FA**	70,000	71,400	72,828	74,284
		Other		**SA**				
5303	MPO-25	2203	MPO Transit Planning	**Total**	64,647	64,647	64,647	64,647
		Planning		**FA**	51,718	51,718	51,718	51,718
		Other		**SA**				

MPO-26 / DMAMPO (58 Projects)

Fund	Sponsor	Transit # Expense Class Project Type	Desc / Add Ons / Addnl Info		FY14	FY15	FY16	FY17
5339	Des Moines DART	2477	Farebox Replacements & Upgrades	**Total**	400,000			
		Capital		**FA**	320,000			
		Expansion		**SA**				
5309	Des Moines DART	2478	Bus Rapid Transit (Univ-Ingersoll Corridor)	**Total**	25,000,000			
		Capital		**FA**	20,000,000			
		Expansion		**SA**				
5307, 5310	Des Moines DART	2479	Two 176" WB LD Buses w/Surv. (Rep. Aerotechs)	**Total**		197,760		209,803
		Capital		**FA**		168,096		174,136
		Replacement		**SA**				
5307	Des Moines DART	2480	Lease Buses - 17 (new lease)	**Total**		1,000,000	1,000,000	1,000,000
		Capital		**FA**		800,000	800,000	800,000
		Replacement		**SA**				
5307	Des Moines DART	2481	Two 30' MD Buses w/Surv. (Rep 05 Opus)	**Total**		394,000		
		Capital		**FA**		334,900		
		Replacement		**SA**				
5307	Des Moines DART	2482	Computer Software	**Total**	20,000	5,000	20,000	20,000
		Capital		**FA**	16,000	4,000	16,000	16,000
		Replacement		**SA**				
ICAAP	Des Moines DART	2702	Park & Ride Lot	**Total**		1,000,000		
		Capital		**FA**		800,000		
		Expansion		**SA**				
STP, 5307	Des Moines DART	2703	Four HD 40' Fixed-Route Buses w/Surv. & AVL	**Total**			1,946,645	
		Capital		**FA**			1,581,965	
		Replacement		**SA**				
5307, 5310	Des Moines DART	2704	Six 176"WB LD PT Buses w/Surv. & AVL	**Total**			611,078	
		Capital		**FA**			507,195	
		Replacement		**SA**				
5307, 5310	Des Moines DART	2705	Four 176"WB LD PT Buses w/Surv. & AVL	**Total**				419,606
		Capital		**FA**				348,273
		Replacement		**SA**				
5339	Des Moines DART	2706	Seven HD 60' Buses w/Surv. & AVL	**Total**			5,250,000	
		Capital		**FA**			4,462,500	
		Replacement		**SA**				
5339	Des Moines DART	2707	Nine 40' HD Buses w/Surv. & AVL	**Total**				4,169,847
		Capital		**FA**				3,544,370
		Replacement		**SA**				
5339	Des Moines DART	2708	Fourteen HD 40' Buses w/Survl & AVL	**Total**		6,114,080		
		Capital		**FA**		5,196,968		
		Replacement		**SA**				
STP, 5307	Des Moines DART	2709	Heavy Duty Bus (40-42 ft.)	**Total**	424,000			
		Capital	Diesel, UFRC, VSS, Low Floor	**FA**	341,650			
		Replacement	Unit #: 25426	**SA**				
STP, 5307	Des Moines DART	2710	Heavy Duty Bus (40-42 ft.)	**Total**	424,000			
		Capital	Diesel, UFRC, VSS, Low Floor	**FA**	341,650			
		Replacement	Unit #: 25427	**SA**				

MPO-26 / DMAMPO (58 Projects)

Fund	Sponsor	Transit # Expense Class Project Type	Desc / Add Ons / Addnl Info		FY14	FY15	FY16	FY17
STP, 5307	Des Moines DART	2711	Heavy Duty Bus (40-42 ft.)	**Total**	424,000			
		Capital	Diesel, UFRC, VSS, Low Floor	**FA**	341,650			
		Replacement	Unit #: 25428	**SA**				
5307	Des Moines DART	2712	Light Duty Bus (176" wb)	**Total**	101,000			
		Capital	Diesel, UFRC, VSS	**FA**	85,850			
		Replacement	Unit #: 29463	**SA**				
5307	Des Moines DART	2713	Light Duty Bus (176" wb)	**Total**	101,000			
		Capital	Diesel, UFRC, VSS	**FA**	85,850			
		Replacement	Unit #: 29464	**SA**				
5307	Des Moines DART	2714	Light Duty Bus (176" wb)	**Total**	101,000			
		Capital	Diesel, UFRC, VSS	**FA**	85,850			
		Replacement	Unit #: 29465	**SA**				
5307	Des Moines DART	2715	Light Duty Bus (176" wb)	**Total**	101,000			
		Capital	Diesel, UFRC, VSS	**FA**	85,850			
		Replacement	Unit #: 29466	**SA**				
5307	Des Moines DART	2716	Light Duty Bus (176" wb)	**Total**	101,000			
		Capital	Diesel, UFRC, VSS	**FA**	85,850			
		Replacement	Unit #: 29467	**SA**				
5307	Des Moines DART	2717	Light Duty Bus (176" wb)	**Total**	101,000			
		Capital	Diesel, UFRC, VSS	**FA**	85,850			
		Replacement	Unit #: 29468	**SA**				
5339	Des Moines DART	2718	Heavy Duty Bus (40-42 ft.)	**Total**	424,000			
		Capital	Diesel, UFRC, VSS, Low Floor, Hybrid	**FA**	360,400			
		Replacement	Unit #: 20379	**SA**				
5339	Des Moines DART	2719	Heavy Duty Bus (40-42 ft.)	**Total**	424,000			
		Capital	Diesel, UFRC, VSS, Low Floor	**FA**	360,400			
		Replacement	Unit #: 20380	**SA**				
5339	Des Moines DART	2720	Heavy Duty Bus (40-42 ft.)	**Total**	424,000			
		Capital	Diesel, UFRC, VSS, Low Floor	**FA**	360,400			
		Replacement	Unit #: 20382	**SA**				
5339	Des Moines DART	2724	Heavy Duty Bus (40-42 ft.)	**Total**	424,000			
		Capital	Diesel, UFRC, VSS, Low Floor	**FA**	360,400			
		Replacement	Unit #: 20383	**SA**				
5339	Des Moines DART	2725	Heavy Duty Bus (40-42 ft.)	**Total**	424,000			
		Planning	Diesel, UFRC, VSS, Low Floor	**FA**	360,400			
		Replacement	Unit #: 20385	**SA**				
5339	Des Moines DART	2726	Heavy Duty Bus (40-42 ft.)	**Total**	424,000			
		Capital	Diesel, UFRC, VSS, Low Floor	**FA**	360,400			
		Replacement	Unit #: 20387	**SA**				
5339	Des Moines DART	2727	Heavy Duty Bus (40-42 ft.)	**Total**	424,000			
		Capital	Diesel, UFRC, VSS, Low Floor	**FA**	360,400			
		Replacement	Unit #: 20388	**SA**				
5339	Des Moines DART	2728	Heavy Duty Bus (40-42 ft.)	**Total**	424,000			
		Capital	Diesel, UFRC, VSS, Low Floor	**FA**	360,400			
		Replacement	Unit #: 20389	**SA**				

MPO-26 / DMAMPO (58 Projects)

Fund	Sponsor	Transit # Expense Class Project Type	Desc / Add Ons / Addnl Info		FY14	FY15	FY16	FY17
5339	Des Moines DART	2729	Light Duty Bus (176" wb)	**Total**	101,000			
		Capital	Diesel, UFRC, VSS	**FA**	85,850			
		Replacement	Unit #: P6	**SA**				
STP, 5307	Des Moines DART	2772	Five HD 40' Fixed-Route Buses w/Surv. & AVL	**Total**				2,530,638
		Capital		**FA**				2,094,792
		Replacement		**SA**				
STA	Des Moines DART	995	General Operations/Maintenance/Administration	**Total**	1,266,250	1,316,900	1,369,576	1,424,359
		Operations		**FA**				
		Misc		**SA**	1,013,000	1,053,520	1,095,661	1,139,487
5311	Des Moines DART	996	Operations for Rural Services	**Total**	102,000	40,000	41,200	42,024
		Operations		**FA**	51,000	20,000	20,600	21,012
		Misc		**SA**				
5310	Des Moines DART	997	Subcontracted Paratransit Operations	**Total**	250,000	187,500	187,500	187,500
		Operations		**FA**	200,000	150,000	150,000	150,000
		Misc		**SA**				
5310	Des Moines DART	1000	Continue New Services: Sunday Service	**Total**	270,000	230,000	230,000	230,000
		Operations		**FA**	135,000	115,000	115,000	115,000
		Expansion		**SA**				
PTIG	Des Moines DART	1016	Facility Renovations	**Total**	795,000	200,000		
		Capital		**FA**				
		Replacement		**SA**	636,000	160,000		
5307	Des Moines DART	1019	Planning Projects - see UPWP	**Total**	175,000	150,000	125,000	100,000
		Planning		**FA**	140,000	120,000	100,000	80,000
		Misc		**SA**				
5307	Des Moines DART	1020	Preventive Maintenance	**Total**	4,718,750	4,250,000	3,750,000	3,250,000
		Capital		**FA**	3,775,000	3,400,000	3,000,000	2,600,000
		Misc		**SA**				
5307	Des Moines DART	1021	ADA Paratransit	**Total**	468,750	468,750	468,750	468,750
		Capital		**FA**	375,000	375,000	375,000	375,000
		Misc		**SA**				
5307	Des Moines DART	1023	Third Party Legal	**Total**		5,000		5,000
		Capital		**FA**		4,000		4,000
		Misc		**SA**				
5307	Des Moines DART	1024	Admin/Maint. Facility Engineering and Design	**Total**	50,000	25,000	25,000	25,000
		Capital		**FA**	40,000	20,000	20,000	20,000
		Replacement		**SA**				
5307	Des Moines DART	1025	Concrete Replacement	**Total**			100,000	100,000
		Capital		**FA**			80,000	80,000
		Replacement		**SA**				
5307, 5339	Des Moines DART	1026	Facility Repairs/Renovations	**Total**	235,000	200,000	25,000	25,000
		Capital		**FA**	188,000	160,000	20,000	20,000
		Replacement		**SA**				
5307	Des Moines DART	1027	Security/Safety at Facility	**Total**	25,000		10,000	
		Capital		**FA**	20,000		8,000	
		Replacement		**SA**				

MPO-26 / DMAMPO (58 Projects)

Fund	Sponsor	Transit # Expense Class Project Type	Desc / Add Ons / Addnl Info		FY14	FY15	FY16	FY17
5307, 5339	Des Moines DART	1028	Shop Equipment	**Total**	287,500	30,000	30,000	30,000
		Capital		**FA**	230,000	24,000	24,000	24,000
		Replacement		**SA**				
5307	Des Moines DART	1029	Miscellaneous Equipment	**Total**	20,000	20,000	15,000	15,000
		Capital		**FA**	16,000	16,000	12,000	12,000
		Replacement		**SA**				
5307	Des Moines DART	1030	Computer Hardware	**Total**	35,000	35,000	35,000	35,000
		Capital		**FA**	28,000	28,000	28,000	28,000
		Replacement		**SA**				
5307	Des Moines DART	1032	Associated Transit Improvements	**Total**	72,000	74,160	76,385	78,676
		Capital		**FA**	57,600	59,328	61,108	62,941
		Replacement		**SA**				
5307	Des Moines DART	1042	Supervisory/Admin/Maint Vehicles (Support Vehicles)	**Total**	95,000	200,000	125,000	105,000
		Capital		**FA**	76,000	160,000	100,000	84,000
		Replacement		**SA**				
5307	Des Moines DART	1046	RideShare Vehicles	**Total**	780,000	535,600	690,100	816,000
		Capital		**FA**	624,000	428,480	556,100	652,800
		Replacement		**SA**				
ICAAP	Des Moines DART	1048	DSM Suburban Express - Operating	**Total**	300,000			
		Operations		**FA**	240,000			
		Expansion		**SA**				
ICAAP	Des Moines DART	1049	DSM Local Service-Operating	**Total**		185,000		
		Operations		**FA**		148,000		
		Expansion		**SA**				
ICAAP	Des Moines DART	1050	Upgrade two HD 40' Fixed-Route to Hybrid	**Total**		432,600		
		Capital		**FA**		346,080		
		Expansion		**SA**				
ICAAP	Des Moines DART	1052	Ticket Vending Machines	**Total**	200,000			
		Capital		**FA**	160,000			
		Expansion		**SA**				
5307	Des Moines DART	1756	JARC Projects: Night Services	**Total**	330,000	330,000	330,000	330,000
		Operations		**FA**	165,000	165,000	165,000	165,000
		Other		**SA**				
STP, 5307	Des Moines DART	1772	Three HD 40' Fixed-Route Buses w/Surveillance (2000)	**Total**		1,403,830		
		Capital		**FA**		1,131,717		
		Replacement		**SA**				
5307	Des Moines DART	3017	University Corridor BRT - Preliminary Engineering & Design	**Total**	250,000	100,000		
		Capital		**FA**	200,000	80,000		
		Expansion		**SA**				

MPO-27 / DMATS (26 Projects)

Fund	Sponsor	Transit # Expense Class Project Type	Desc / Add Ons / Addnl Info		FY14	FY15	FY16	FY17
5307	Dubuque	3013	Light Duty Bus (176" wb)	**Total**	80,000			
		Capital	BioDiesel	**FA**	68,000			
		Expansion		**SA**				
5339	Dubuque	2989	Heavy Duty Bus (26-29 ft.)	**Total**	343,000			
		Capital	BioDiesel	**FA**	291,550			
		Replacement	Unit #: 2578	**SA**				
STA, TIGER	Dubuque	2990	Heavy Duty Bus (26-29 ft.)	**Total**	343,000			
		Capital	BioDiesel	**FA**	291,550			
		Replacement	Unit #: 2580	**SA**				
STA, 5339	Dubuque	2991	Light Duty Bus (176" wb)	**Total**		80,000		
		Capital	BioDiesel	**FA**		68,000		
		Replacement	Unit #: 2603	**SA**				
STA, 5339	Dubuque	2992	Light Duty Bus (176" wb)	**Total**		80,000		
		Capital	BioDiesel	**FA**		68,000		
		Replacement	Unit #: 2604	**SA**				
STA, 5339	Dubuque	2993	Light Duty Bus (176" wb)	**Total**		80,000		
		Capital	BioDiesel	**FA**		68,000		
		Replacement	Unit #: 2605	**SA**				
STA, 5339	Dubuque	2994	Light Duty Bus (176" wb)	**Total**		80,000		
		Capital	BioDiesel	**FA**		68,000		
		Replacement	Unit #: 2606	**SA**				
STA, 5339	Dubuque	2995	Light Duty Bus (176" wb)	**Total**		80,000		
		Capital	BioDiesel	**FA**		68,000		
		Replacement	Unit #: 2607	**SA**				
STA, 5339	Dubuque	2996	Light Duty Bus (176" wb)	**Total**		80,000		
		Capital	BioDiesel	**FA**		68,000		
		Replacement	Unit #: 2608	**SA**				
STA, 5339	Dubuque	2997	Light Duty Bus (176" wb)	**Total**		80,000		
		Capital	BioDiesel	**FA**		68,000		
		Replacement	Unit #: 2609	**SA**				
STA, 5339	Dubuque	2998	Light Duty Bus (176" wb)	**Total**		80,000		
		Capital	BioDiesel	**FA**		68,000		
		Replacement	Unit #: 2610	**SA**				
STA, 5339	Dubuque	2999	Light Duty Bus (176" wb)	**Total**		80,000		
		Capital	BioDiesel	**FA**		68,000		
		Replacement	Unit #: 2611	**SA**				
STA, 5339	Dubuque	3000	Light Duty Bus (176" wb)	**Total**		80,000		
		Capital	BioDiesel	**FA**		68,000		
		Replacement	Unit #: 2612	**SA**				
STA, 5339	Dubuque	3002	Light Duty Bus (176" wb)	**Total**		80,000		
		Capital	BioDiesel	**FA**		68,000		
		Replacement	Unit #: 2613	**SA**				
5309	Dubuque	3003	Dubuque Intermodal Transportation Center	**Total**	12,500,000			
		Operations		**FA**	8,000,000			
		Other		**SA**				

MPO-27 / DMATS (26 Projects)

Fund	Sponsor	Transit # Expense Class Project Type	Desc / Add Ons / Addnl Info		FY14	FY15	FY16	FY17
STA, 5339	Dubuque	3004	Minivan	**Total**			46,000	
		Capital		**FA**			39,100	
		Replacement	Unit #: 2648	**SA**				
TIGER	Dubuque	3005	Bus Storage & Maintenance Facility	**Total**	12,700,000			
		Capital		**FA**	10,000,000			
		Replacement		**SA**				
ICAAP	Dubuque	3006	ICAAP Shopping Circulator (3rd year funding)	**Total**	234,795			
		Operations		**FA**	187,836			
		Other		**SA**				
ICAAP	Dubuque	3007	ICAAP Nightider & MidTown Loop/Feeder Routes (2nd funding)	**Total**	767,631			
		Operations		**FA**	614,105			
		Other		**SA**				
5339	Dubuque	3008	Purchase and Installation of Additional Security Cameras in Facility	**Total**	25,000			
		Operations		**FA**	20,000			
		Other		**SA**				
5303	Dubuque	1057	General Operations, FTA funding	**Total**	1,900,000			
		Operations		**FA**	950,000			
		Misc		**SA**				
5307, 5310	Dubuque	1059	Associated Capital Maintenance/Preventive maintenance	**Total**	727,064			
		Capital		**FA**	363,532			
		Other		**SA**				
ICAAP	Dubuque	1060	ICAAP Project (VMT). Service expansion	**Total**	696,250			
		Operations		**FA**	557,000			
		Expansion		**SA**				
PTIG, TIGER	Dubuque	2466	ARC Transfer Center Phase II	**Total**		375,000		
		Capital		**FA**				
		Other		**SA**		300,000		
5310	Dubuque	2468	General Operations, funding through E DBQ, IL service agreement	**Total**	13,500	15,000	16,500	
		Operations		**FA**	4,500	5,000	5,500	
		Other		**SA**				
5317	Dubuque	2202	Urban Mobility Coordinator	**Total**	153,675	158,285		
		Operations		**FA**	122,775	126,458		
		Expansion		**SA**				

MPO-28 / MPOJC (50 Projects)

Fund	Sponsor	Transit # Expense Class Project Type	Desc / Add Ons / Addnl Info		FY14	FY15	FY16	FY17
STA, 5307	CAMBUS	110	General Operations / Maintenance / Administration / Planning	**Total**	3,349,335	3,472,698		
		Operations		**FA**	471,932	486,090		
		Other		**SA**	589,075	606,747		
5339	CAMBUS	2891	Stationary hoist system	**Total**	90,000			
		Capital		**FA**	72,000			
		Expansion		**SA**				
5339	CAMBUS	2892	Mobile hoist system	**Total**	45,000			
		Capital		**FA**	36,000			
		Expansion		**SA**				
5339	CAMBUS	2893	Associated capital maintenance	**Total**	187,750			
		Capital		**FA**	150,200			
		Replacement		**SA**				
5339	CAMBUS	2894	Six passenger shelters	**Total**	50,000			
		Capital		**FA**	40,000			
		Replacement		**SA**				
5339	CAMBUS	2895	Radio system	**Total**	92,000			
		Capital		**FA**	73,600			
		Replacement		**SA**				
5339	CAMBUS	2896	Forklift for maintenance	**Total**	45,000			
		Capital		**FA**	36,000			
		Replacement		**SA**				
5339	CAMBUS	2897	Expand and upgrade maintenance facility	**Total**	5,250,000			
		Capital		**FA**	4,200,000			
		Replacement		**SA**				
5339	CAMBUS	2898	Automated stop announcement system	**Total**	204,000			
		Capital		**FA**	163,200			
		Expansion		**SA**				
5309	CAMBUS	2899	Heavy Duty Bus (30-34 ft.)	**Total**	397,000			
		Capital	UFRC, VSS, Low Floor	**FA**	337,450			
		Replacement	Unit #: 9	**SA**				
5309, 5310	CAMBUS	2900	Heavy Duty Bus (30-34 ft.)	**Total**	397,000			
		Capital	UFRC, VSS, Low Floor	**FA**	337,450			
		Replacement	Unit #: 10	**SA**				
5316	Coralville	2901	Extend existing fixed route to provide service to commercial area north of I-80	**Total**	87,804			
		Operations		**FA**	43,902			
		Misc		**SA**				
5339	Coralville	2902	Design and construct Intermodal Transportation Facility - Phase I	**Total**	8,200,000			
		Capital		**FA**	6,560,000			
		Expansion		**SA**				
5339	Coralville	2903	Design and contruct Intermodal Transportation Facilty - Phase II	**Total**	9,500,000			
		Capital		**FA**	7,600,000			
		Expansion		**SA**				
5339	Coralville	2904	Shop equipment for new transit maintenance facility	**Total**	75,000			
		Capital		**FA**	60,000			
		Expansion		**SA**				

MPO-28 / MPOJC (50 Projects)

Fund	Sponsor	Transit # Expense Class Project Type	Desc / Add Ons / Addnl Info		FY14	FY15	FY16	FY17
5339	Coralville	2905	Associated Capital Maintenance	**Total**	75,000			
		Capital		**FA**	60,000			
		Misc		**SA**				
5339	Coralville	2906	Construct new transit maintenance facility - Phase II	**Total**	1,500,000			
		Capital		**FA**	1,200,000			
		Replacement		**SA**				
5339	Coralville	2907	Two passenger shelters and associated improvements	**Total**		14,000		
		Capital		**FA**		11,200		
		Replacement		**SA**				
5339	Coralville	2908	Three passenger shelters and associated improvements	**Total**		21,000		
		Capital		**FA**		16,800		
		Expansion		**SA**				
5309	Coralville	2909	Light Duty Bus (176" wb)	**Total**	94,000			
		Capital	Diesel, VSS, Low Floor	**FA**	79,900			
		Expansion		**SA**				
5309	Coralville	2910	Light Duty Bus (176" wb)	**Total**	94,000			
		Capital	Diesel, VSS, Low Floor	**FA**	79,900			
		Replacement	Unit #: 6482	**SA**				
5309	Coralville	2911	Light Duty Bus (176" wb)	**Total**	94,000			
		Capital	Diesel, VSS, Low Floor	**FA**	79,900			
		Replacement	Unit #: 6532	**SA**				
5309	Coralville	2912	Heavy Duty Bus (40-42 ft.)	**Total**	424,000			
		Capital	UFRC, VSS, Low Floor	**FA**	360,400			
		Expansion		**SA**				
5309	Coralville	2913	Heavy Duty Bus (40-42 ft.)	**Total**	424,000	424,000		
		Capital	UFRC, VSS, Low Floor	**FA**	360,400	360,400		
		Expansion		**SA**				
5309	Coralville	2914	Heavy Duty Bus (40-42 ft.)	**Total**	424,000	424,000		
		Capital	UFRC, VSS, Low Floor	**FA**	360,400	360,400		
		Expansion		**SA**				
5309	Coralville	2915	Heavy Duty Bus (40-42 ft.)	**Total**	424,000			
		Capital	UFRC, VSS, Low Floor	**FA**	360,400			
		Replacement	Unit #: 102	**SA**				
5309	Coralville	2916	Heavy Duty Bus (40-42 ft.)	**Total**	424,000			
		Capital	UFRC, VSS, Low Floor	**FA**	360,400			
		Replacement	Unit #: 98	**SA**				
5309	Coralville	2917	Heavy Duty Bus (40-42 ft.)	**Total**	424,000			
		Capital	UFRC, VSS, Low Floor	**FA**	360,400			
		Replacement	Unit #: 99	**SA**				
5309	Coralville	2918	Heavy Duty Bus (40-42 ft.)	**Total**	424,000			
		Capital	UFRC, VSS, Low Floor	**FA**	360,400			
		Replacement	Unit #: 100	**SA**				
5309	Coralville	2919	Heavy Duty Bus (40-42 ft.)	**Total**	424,000			
		Capital	UFRC, VSS, Low Floor	**FA**	360,400			
		Replacement	Unit #: 101	**SA**				

MPO-28 / MPOJC (50 Projects)

Fund	Sponsor	Transit # Expense Class Project Type	Desc / Add Ons / Addnl Info		FY14	FY15	FY16	FY17
STA, 5307	Coralville	1098	General Operations/Maintenance/Administration/Planning	**Total**	1,843,835	1,899,150		
		Operations		**FA**	347,271	357,689		
		Misc		**SA**	208,557	214,814		
5310	Coralville	1099	Contract services for persons with special needs	**Total**	183,241	188,738		
		Operations		**FA**	25,496	26,261		
		Misc		**SA**				
STA, 5307	Iowa City	1119	General Operations/Maintenance/Administration/Planning	**Total**	6,382,466	6,573,940		
		Operations		**FA**	1,159,547	1,194,333		
		Misc		**SA**	418,784	431,348		
5316	Iowa City	1122	Extend existing fixed routes	**Total**	264,537			
		Operations		**FA**	132,268			
		Expansion		**SA**				
5310	Iowa City	1123	Contracted services for persons with special needs	**Total**	1,066,013	1,066,013		
		Operations		**FA**	87,055	87,055		
		Other		**SA**				
5317	Iowa City	2014	Mobility Coordinator/joint effort with Coralville Transit	**Total**	76,385	78,676		
		Operations		**FA**	65,776	67,749		
		Other		**SA**				
5339	Iowa City	2921	Associated capital maintenance	**Total**	219,625			
		Capital		**FA**	175,700			
		Replacement		**SA**				
5339	Iowa City	2922	Mobile hoist	**Total**	50,000			
		Capital		**FA**	40,000			
		Replacement		**SA**				
5339	Iowa City	2923	Ten bus shelters and associated improvements	**Total**	75,000			
		Capital		**FA**	60,000			
		Expansion		**SA**				
5339	Iowa City	2924	New transit facility	**Total**	20,000,000			
		Capital		**FA**	16,000,000			
		Misc		**SA**				
5309	Iowa City	2925	Heavy Duty Bus (40-42 ft.)	**Total**	424,000			
		Capital	UFRC, VSS, Low Floor	**FA**	360,400			
		Replacement	Unit #: 644	**SA**				
5309	Iowa City	2926	Heavy Duty Bus (40-42 ft.)	**Total**	424,000			
		Capital	UFRC, VSS, Low Floor	**FA**	360,400			
		Replacement	Unit #: 645	**SA**				
5309	Iowa City	2927	Heavy Duty Bus (40-42 ft.)	**Total**	424,000			
		Capital	UFRC, VSS, Low Floor	**FA**	360,400			
		Replacement	Unit #: 646	**SA**				
5309	Iowa City	2928	Heavy Duty Bus (40-42 ft.)	**Total**	424,000			
		Capital	UFRC, VSS, Low Floor	**FA**	360,400			
		Replacement	Unit #: 647	**SA**				
5309	Iowa City	2929	Heavy Duty Bus (40-42 ft.)	**Total**	424,000			
		Capital	UFRC, VSS, Low Floor	**FA**	360,400			
		Replacement	Unit #: 648	**SA**				

MPO-28 / MPOJC (50 Projects)

Fund	Sponsor	Transit # Expense Class Project Type	Desc / Add Ons / Addnl Info		FY14	FY15	FY16	FY17
5309	Iowa City	2930	Heavy Duty Bus (40-42 ft.)	**Total**	424,000			
		Capital	UFRC, VSS, Low Floor	**FA**	360,400			
		Replacement	Unit #: 649	**SA**				
5309	Iowa City	2931	Heavy Duty Bus (40-42 ft.)	**Total**	424,000			
		Capital	UFRC, VSS, Low Floor	**FA**	360,400			
		Replacement	Unit #: 650	**SA**				
5309	Iowa City	2932	Heavy Duty Bus (40-42 ft.)	**Total**	424,000			
		Capital	UFRC, VSS, Low Floor	**FA**	360,400			
		Replacement	Unit #: 651	**SA**				
5309	Iowa City	2933	Heavy Duty Bus (40-42 ft.)	**Total**	424,000			
		Capital	UFRC, VSS, Low Floor	**FA**	360,400			
		Replacement	Unit #: 652	**SA**				
5303	MPO-28	2018	Planning funds	**Total**	46,720	48,121		
		Planning		**FA**	37,376	38,497		
		Other		**SA**				

MPO-29 / SIMPCO (26 Projects)

Fund	Sponsor	Transit # Expense Class Project Type	Desc / Add Ons / Addnl Info		FY14	FY15	FY16	FY17
5311	MPO-29	1313	FTA Planning	**Total**	48,303	48,303	48,303	48,303
		Planning		**FA**	38,643	38,643	38,643	38,643
		Misc		**SA**				
5310	Sioux City	1143	Purchase of contracted services (paratransit)	**Total**	102,868	102,868	102,868	102,868
		Operations		**FA**	82,294	82,294	82,294	82,294
		Misc		**SA**				
5339	Sioux City	1144	New Freedom - Enhanced ADA services	**Total**	5,000	5,000	5,000	
		Operations		**FA**	2,500	2,500	2,500	
		Misc		**SA**				
5339, 5307	Sioux City	1145	JARC program with STREAM	**Total**	19,300	19,300	19,300	19,300
		Operations		**FA**	9,650	9,650	9,650	9,650
		Misc		**SA**				
5339	Sioux City	1845	JARC Extended Hours	**Total**	64,500	64,500	64,500	64,500
		Operations		**FA**	32,250	32,250	32,250	32,250
		Misc		**SA**				
STA, PTIG, 5307	Sioux City	1848	Governor's apportioned Operating Grant: Iowa, Nebraska, & South Dakota	**Total**	3,637,352	3,637,352	3,637,352	3,637,352
		Operations		**FA**	1,664,286	1,664,286	1,664,286	1,664,286
		Other		**SA**	308,780	308,780	308,780	308,780
5339	Sioux City	2665	Heavy Duty Bus (40-42 ft.)	**Total**	424,000			
		Capital	Diesel, VSS, Low Floor, BioDiesel	**FA**	360,400			
		Replacement	Unit #: 1335	**SA**				
5339	Sioux City	2666	Heavy Duty Bus (40-42 ft.)	**Total**	424,000			
		Capital	Diesel, VSS, Low Floor, BioDiesel	**FA**	360,400			
		Replacement	Unit #: 1336	**SA**				
5339	Sioux City	2965	Heavy Duty Bus (40-42 ft.)	**Total**	424,000			
		Capital	Diesel, VSS, Low Floor, BioDiesel	**FA**	360,400			
		Replacement	Unit #: 1084	**SA**				
5339	Sioux City	2966	Heavy Duty Bus (35-39 ft.)	**Total**	395,000			
		Capital	Diesel, Low Floor, BioDiesel	**FA**	335,750			
		Replacement	Unit #: 1091	**SA**				
5339	Sioux City	2967	Heavy Duty Bus (35-39 ft.)	**Total**	405,000			
		Capital	Diesel, VSS, Low Floor, BioDiesel	**FA**	344,250			
		Replacement	Unit #: 1092	**SA**				
5339	Sioux City	2968	Heavy Duty Bus (40-42 ft.)	**Total**	424,000			
		Capital	Diesel, VSS, Low Floor, BioDiesel	**FA**	360,400			
		Replacement	Unit #: 1334	**SA**				
PTIG, 5339	Sioux City	2986	Transit Operations Maintenance, Storage, and Training Facility	**Total**	7,500,000			
		Operations		**FA**	6,000,000			
		Other		**SA**	1,500,000			
5339	Sioux City	2972	Heavy Duty Bus (40-42 ft.)	**Total**	424,000			
		Capital	Diesel, VSS, Low Floor, BioDiesel	**FA**	360,400			
		Replacement	Unit #: 1337	**SA**				
5339	Sioux City	2973	Heavy Duty Bus (35-39 ft.)	**Total**	405,000			
		Capital	Diesel, VSS, Low Floor, BioDiesel	**FA**	344,250			
		Expansion		**SA**				

MPO-29 / SIMPCO (26 Projects)

Fund	Sponsor	Transit # Expense Class Project Type	Desc / Add Ons / Addnl Info		FY14	FY15	FY16	FY17
5339	Sioux City	2974	Light Duty Bus (176" wb)	**Total**	86,000			
		Capital	VSS	**FA**	73,100			
		Replacement	Unit #: 1311	**SA**				
5339	Sioux City	2975	Medium Duty Bus (29-32 ft.)	**Total**	171,000			
		Capital	Diesel, VSS, Low Floor, BioDiesel	**FA**	145,350			
		Replacement	Unit #: 1079	**SA**				
5339	Sioux City	2976	Light Duty Bus (176" wb)	**Total**	86,000			
		Capital	VSS	**FA**	73,100			
		Replacement	Unit #: 1315	**SA**				
5339	Sioux City	2977	Light Duty Bus (176" wb)	**Total**	86,000			
		Capital	VSS	**FA**	73,100			
		Replacement	Unit #: 1317	**SA**				
5339	Sioux City	2978	Light Duty Bus (176" wb)	**Total**	86,000			
		Capital	VSS	**FA**	73,100			
		Replacement	Unit #: 1318	**SA**				
5339	Sioux City	2979	Light Duty Bus (176" wb)	**Total**	86,000			
		Capital	VSS	**FA**	73,100			
		Replacement	Unit #: 1321	**SA**				
5339	Sioux City	2980	Light Duty Bus (176" wb)	**Total**	86,000			
		Capital	VSS	**FA**	73,100			
		Replacement	Unit #: 1322	**SA**				
STA, 5339	Sioux City	2981	ITS Project for Fixed Route	**Total**	750,000			
		Operations		**FA**	600,000			
		Other		**SA**	150,000			
STA, 5339	Sioux City	2982	Replacement two-way radio system	**Total**	250,000			
		Operations		**FA**	200,000			
		Other		**SA**	50,000			
PTIG, 5307	Sioux City	2983	Repairs to MLK Ground Transportation Ctr	**Total**	30,000			
		Operations		**FA**	6,000			
		Other		**SA**	24,000			
PTIG	Sioux City	2984	Video Security System for Para Transit Vehicles	**Total**	32,000			
		Operations		**FA**				
		Other		**SA**	32,000			

MPO-30 / INRCOG (29 Projects)

Fund	Sponsor	Transit # Expense Class Project Type	Desc / Add Ons / Addnl Info		FY14	FY15	FY16	FY17
5339	Waterloo MET	2630	Medium Duty Bus (to 28 ft.)	**Total**	166,000			
		Capital	Diesel, VSS	**FA**	141,100			
		Replacement	Unit #: 2005	**SA**				
5339	Waterloo MET	2631	Medium Duty Bus (to 28 ft.)	**Total**	166,000			
		Capital	Diesel, VSS	**FA**	141,100			
		Replacement	Unit #: 2004	**SA**				
5339	Waterloo MET	2632	Medium Duty Bus (to 28 ft.)	**Total**	166,000			
		Capital	Diesel, VSS	**FA**	141,100			
		Replacement	Unit #: 2007	**SA**				
5339	Waterloo MET	2633	Medium Duty Bus (to 28 ft.)	**Total**	166,000			
		Capital	Diesel, VSS	**FA**	141,100			
		Replacement	Unit #: 2008	**SA**				
5339	Waterloo MET	2634	Medium Duty Bus (to 28 ft.)	**Total**	166,000			
		Capital	Diesel, VSS	**FA**	141,100			
		Replacement	Unit #: 2009	**SA**				
5339	Waterloo MET	2635	Heavy Duty Bus (30-34 ft.)	**Total**	397,000			
		Capital	Diesel, VSS	**FA**	337,450			
		Replacement	Unit #: 933D	**SA**				
5339	Waterloo MET	2636	Medium Duty Bus (to 28 ft.)	**Total**	166,000			
		Capital	Diesel, VSS	**FA**	141,100			
		Replacement	Unit #: 2006	**SA**				
5339	Waterloo MET	2637	Light Duty Bus (176" wb)	**Total**	94,000			
		Capital	Diesel, VSS	**FA**	79,900			
		Replacement	Unit #: 709	**SA**				
5339	Waterloo MET	2638	Light Duty Bus (176" wb)	**Total**	94,000			
		Capital	Diesel, VSS	**FA**	79,900			
		Replacement	Unit #: 708	**SA**				
STP	Waterloo MET	2639	Light Duty Bus (176" wb)	**Total**	94,000			
		Capital	Diesel, VSS	**FA**	75,200			
		Replacement	Unit #: 710	**SA**				
5339	Waterloo MET	2640	Light Duty Bus (176" wb)	**Total**	94,000			
		Capital	Diesel, VSS	**FA**	79,900			
		Replacement	Unit #: 711	**SA**				
5339	Waterloo MET	2641	Heavy Duty Bus (30-34 ft.)	**Total**				457,000
		Capital	Diesel, VSS	**FA**				388,450
		Replacement	Unit #: 701	**SA**				
5339	Waterloo MET	2642	Heavy Duty Bus (30-34 ft.)	**Total**				457,000
		Capital	Diesel, VSS	**FA**				388,450
		Replacement	Unit #: 702	**SA**				
5307	Waterloo MET	1168	General Operations/Maintenance/Administration/Planning	**Total**	4,400,000	4,600,000	4,800,000	5,200,000
		Operations		**FA**	2,200,000	2,300,000	2,400,000	2,600,000
		Misc		**SA**				
5303	Waterloo MET	2128	Planning	**Total**	41,040	42,271	43,540	44,266
		Planning		**FA**	32,832	33,817	34,832	35,413
		Other		**SA**				

MPO-30 / INRCOG (29 Projects)

Fund	Sponsor	Transit # Expense Class Project Type	Desc / Add Ons / Addnl Info		FY14	FY15	FY16	FY17
5339	Waterloo MET	1974	Heavy Duty Bus (30-34 ft.)	**Total**	397,000			
		Capital	Diesel, UFRC, VSS, Low Floor	**FA**	337,450			
		Replacement	Unit #: 301	**SA**				
5339	Waterloo MET	1983	Light Duty Bus (176" wb)	**Total**		98,770		
		Capital	Diesel, VSS	**FA**		82,025		
		Replacement	Unit #: 906	**SA**				
5339	Waterloo MET	1984	Light Duty Bus (176" wb)	**Total**		98,770		
		Capital	Diesel, VSS	**FA**		82,025		
		Replacement	Unit #: 904	**SA**				
5339	Waterloo MET	1985	Light Duty Bus (176" wb)	**Total**		98,770		
		Capital	Diesel, VSS	**FA**		82,025		
		Replacement	Unit #: 905	**SA**				
5339	Waterloo MET	1986	Light Duty Bus (176" wb)	**Total**		98,770		
		Capital	Diesel, VSS	**FA**		82,025		
		Replacement	Unit #: 908	**SA**				
5339	Waterloo MET	1987	Light Duty Bus (176" wb)	**Total**		98,770		
		Capital	Diesel, VSS	**FA**		82,025		
		Replacement	Unit #: 907	**SA**				
5339	Waterloo MET	2271	Heavy Duty Bus (30-34 ft.)	**Total**	397,000			
		Capital	Diesel, UFRC, VSS	**FA**	337,450			
		Replacement	Unit #: 302	**SA**				
5339	Waterloo MET	2272	Heavy Duty Bus (30-34 ft.)	**Total**	397,000			
		Capital	Diesel, UFRC, VSS, Low Floor	**FA**	337,450			
		Replacement	Unit #: 303	**SA**				
5339	Waterloo MET	2273	Heavy Duty Bus (30-34 ft.)	**Total**			420,077	
		Capital	Diesel, UFRC, VSS, Low Floor	**FA**			348,664	
		Replacement	Unit #: 0502	**SA**				
5339	Waterloo MET	2274	Heavy Duty Bus (30-34 ft.)	**Total**			420,077	
		Capital	Diesel, UFRC, VSS, Low Floor	**FA**			348,664	
		Replacement	Unit #: 0503	**SA**				
5339	Waterloo MET	2275	Heavy Duty Bus (30-34 ft.)	**Total**			420,077	
		Capital	Diesel, UFRC, VSS, Low Floor	**FA**			348,664	
		Replacement	Unit #: 0504	**SA**				
5339	Waterloo MET	2276	Heavy Duty Bus (30-34 ft.)	**Total**			420,077	
		Capital	Diesel, UFRC, VSS, Low Floor	**FA**			348,664	
		Replacement	Unit #: 0505	**SA**				
5310	Waterloo MET	2278	Preventative Maintenance	**Total**	67,500	70,000	72,500	77,000
		Capital		**FA**	54,000	56,000	58,000	61,600
		Other		**SA**				
STA	Waterloo MET	2279	State Transit Operating	**Total**	275,000	285,000	295,000	305,000
		Operations		**FA**				
		Other		**SA**	275,000	285,000	295,000	305,000

RPA-01 (37 Projects)

Fund	Sponsor	Transit # Expense Class Project Type	Desc / Add Ons / Addnl Info		FY14	FY15	FY16	FY17
5339	Region 1 / NEICAC-Transit	2294 Capital Replacement	Light Duty Bus (176" wb) VSS Unit #: 05162	**Total**	86,000			
				FA	73,100			
				SA				
5339	Region 1 / NEICAC-Transit	2296 Capital Replacement	Light Duty Bus (176" wb) VSS Unit #: 06162	**Total**		89,440		
				FA		76,024		
				SA				
5339	Region 1 / NEICAC-Transit	2297 Capital Replacement	Light Duty Bus (176" wb) VSS Unit #: 06161	**Total**		89,440		
				FA		76,024		
				SA				
5339	Region 1 / NEICAC-Transit	2298 Capital Replacement	Minivan VSS Unit #: 08033	**Total**			54,078	
				FA			45,967	
				SA				
5339	Region 1 / NEICAC-Transit	2299 Capital Replacement	Minivan VSS Unit #: 09058	**Total**			54,078	
				FA			45,967	
				SA				
5339	Region 1 / NEICAC-Transit	2300 Capital Replacement	Conversion Van VSS Unit #: 09059	**Total**			54,078	
				FA			45,967	
				SA				
5339	Region 1 / NEICAC-Transit	2301 Capital Replacement	Light Duty Bus (176" wb) VSS Unit #: 09182	**Total**			93,016	
				FA			79,064	
				SA				
5339	Region 1 / NEICAC-Transit	2302 Capital Replacement	Light Duty Bus (176" wb) VSS Unit #: 09183	**Total**			93,016	
				FA			79,064	
				SA				
5339	Region 1 / NEICAC-Transit	2303 Capital Replacement	Light Duty Bus (176" wb) VSS Unit #: 09184	**Total**			93,016	
				FA			79,064	
				SA				
5339	Region 1 / NEICAC-Transit	2305 Capital Replacement	Light Duty Bus (176" wb) VSS Unit #: 09185	**Total**			93,016	
				FA			79,064	
				SA				
5339	Region 1 / NEICAC-Transit	2306 Capital Replacement	Light Duty Bus (176" wb) VSS Unit #: 09187	**Total**			93,016	
				FA			79,064	
				SA				
5339	Region 1 / NEICAC-Transit	2307 Capital Replacement	Light Duty Bus (176" wb) VSS Unit #: 09186	**Total**			93,016	
				FA			79,064	
				SA				
5339	Region 1 / NEICAC-Transit	2308 Capital Replacement	Light Duty Bus (176" wb) VSS Unit #: 10182	**Total**				96,736
				FA				82,226
				SA				
5339	Region 1 / NEICAC-Transit	2309 Capital Replacement	Light Duty Bus (176" wb) VSS Unit #: 10181	**Total**				96,736
				FA				82,226
				SA				
5339	Region 1 / NEICAC-Transit	2310 Capital Replacement	Light Duty Bus (176" wb) VSS Unit #: 10186	**Total**				96,736
				FA				82,226
				SA				

RPA-01 (37 Projects)

Fund	Sponsor	Transit # Expense Class Project Type	Desc / Add Ons / Addnl Info		FY14	FY15	FY16	FY17
5339	Region 1 / NEICAC-Transit	2028 Capital Replacement	Light Duty Bus (176" wb) VSS Unit #: 05168	**Total**		89,440		
				FA		76,024		
				SA				
5339	Region 1 / NEICAC-Transit	2029 Capital Replacement	Light Duty Bus (176" wb) VSS Unit #: 05165	**Total**		89,440		
				FA		76,024		
				SA				
5339	Region 1 / NEICAC-Transit	2031 Capital Replacement	Light Duty Bus (176" wb) VSS Unit #: 05164	**Total**		89,440		
				FA		76,024		
				SA				
5339	Region 1 / NEICAC-Transit	2032 Capital Replacement	Light Duty Bus (176" wb) VSS Unit #: 05166	**Total**		89,440		
				FA		76,024		
				SA				
5339	Region 1 / NEICAC-Transit	2033 Capital Replacement	Light Duty Bus (176" wb) VSS Unit #: 05161	**Total**	86,000			
				FA	73,100			
				SA				
5339	Region 1 / NEICAC-Transit	2034 Capital Replacement	Light Duty Bus (176" wb) VSS Unit #: 06163	**Total**		89,440		
				FA		76,024		
				SA				
5339	Region 1 / NEICAC-Transit	2035 Capital Replacement	Light Duty Bus (176" wb) VSS Unit #: 05167	**Total**		89,440		
				FA		76,024		
				SA				
5339	Region 1 / NEICAC-Transit	2036 Capital Replacement	Light Duty Bus (176" wb) VSS Unit #: 06164	**Total**		89,440		
				FA		76,024		
				SA				
STA, 5311	Region 1 / NEICAC-Transit	1199 Operations Other	General Operations/Maintenance/Administration	**Total**	2,648,444			
				FA	580,622			
				SA	335,238			
5339	Region 1 / NEICAC-Transit	1220 Capital Expansion	Maintenance Facility	**Total**			2,000,000	
				FA			1,600,000	
				SA				
5316	Region 1 / NEICAC-Transit	2730 Operations Other	JARC Mobility Manager	**Total**	103,571	103,571		
				FA	82,857	82,857		
				SA				
5339	Region 1 / NEICAC-Transit	2619 Capital Replacement	Light Duty Bus (176" wb) VSS Unit #: 03162	**Total**	86,000			
				FA	73,100			
				SA				
5339	Region 1 / NEICAC-Transit	2620 Capital Replacement	Light Duty Bus (176" wb) Low Floor Unit #: 05163	**Total**	86,000			
				FA	73,100			
				SA				
5339	Region 1 / NEICAC-Transit	2621 Capital Replacement	Light Duty Bus (176" wb) VSS Unit #: 04101	**Total**	86,000			
				FA	73,100			
				SA				
5339	Region 1 / NEICAC-Transit	2622 Capital Replacement	Light Duty Bus (176" wb) VSS Unit #: 04102	**Total**	86,000			
				FA	73,100			
				SA				

RPA-01 (37 Projects)

Fund	Sponsor	Transit # Expense Class Project Type	Desc / Add Ons / Addnl Info		FY14	FY15	FY16	FY17
5339	Region 1 / NEICAC-Transit	2623 Capital Replacement	Minivan VSS Unit #: 04063	**Total**	50,000			
				FA	42,500			
				SA				
5339	Region 1 / NEICAC-Transit	2624 Capital Replacement	Minivan VSS Unit #: 08061	**Total**	50,000			
				FA	42,500			
				SA				
5339	Region 1 / NEICAC-Transit	2625 Capital Replacement	Minivan Unit #: 08062	**Total**	50,000			
				FA	42,500			
				SA				
5339	Region 1 / NEICAC-Transit	2626 Capital Replacement	Light Duty Bus (176" wb) VSS Unit #: 10183	**Total**				96,736
				FA				82,226
				SA				
5339	Region 1 / NEICAC-Transit	2627 Capital Replacement	Light Duty Bus (176" wb) VSS Unit #: 10185	**Total**				96,736
				FA				82,226
				SA				
5339	Region 1 / NEICAC-Transit	2628 Capital Replacement	Light Duty Bus (176" wb) VSS Unit #: 10186	**Total**				96,736
				FA				82,226
				SA				
5339	Region 1 / NEICAC-Transit	2629 Capital Replacement	Light Duty Bus (176" wb) VSS Unit #: 10187	**Total**				96,736
				FA				82,226
				SA				

RPA-02 (72 Projects)

Fund	Sponsor	Transit # Expense Class Project Type	Desc / Add Ons / Addnl Info		FY14	FY15	FY16	FY17
5339	Mason City	2773	New Project	**Total**				95,000
		Capital	Diesel, UFRC	**FA**				80,750
		Replacement	Unit #: 41	**SA**				
5339	Mason City	2774	Light Duty Bus (158" wb)	**Total**				75,000
		Capital	Diesel	**FA**				63,750
		Replacement	Unit #: 42	**SA**				
5339	Mason City	1824	Light Duty Bus (176" wb)	**Total**	95,000			
		Capital	Diesel, UFRC	**FA**	80,750			
		Replacement	Unit #: 37	**SA**				
5339	Mason City	1825	Light Duty Bus (176" wb)	**Total**	95,000			
		Capital	Diesel, UFRC	**FA**	80,750			
		Replacement	Unit #: 36	**SA**				
5339	Mason City	1826	Light Duty Bus (176" wb)	**Total**		81,000		
		Capital	Diesel	**FA**		68,850		
		Replacement	Unit #: 38	**SA**				
5339	Mason City	1827	Light Duty Bus (176" wb)	**Total**		95,000		
		Capital	Diesel, UFRC	**FA**		80,750		
		Replacement	Unit #: 39	**SA**				
5339	Mason City	1829	Light Duty Bus (176" wb) LD 176-14/2 (A)	**Total**			95,000	
		Capital	Diesel, UFRC	**FA**			80,750	
		Replacement	Unit #: 40	**SA**				
5339	Mason City	1830	Light Duty Bus (176" wb) LD 176-14/2 (A)	**Total**			95,000	
		Capital	Diesel, UFRC	**FA**			80,750	
		Replacement	Unit #: 25A	**SA**				
STA, 5311	Mason City	1809	General Operations/Maintenance/Administration	**Total**	1,071,136	1,071,136	1,071,136	1,071,136
		Operations		**FA**	415,461	415,461	415,461	415,461
		Other		**SA**	240,214	240,214	240,214	240,214
STA, 5311, 5310	Region 2 / NIARTS	1238	General Operations/Maintenance/Administration	**Total**	2,929,642	2,679,853	2,813,845	2,954,538
		Operations		**FA**	853,607	896,286	941,100	988,156
		Misc		**SA**	377,399			
5339	Region 2 / NIARTS	1265	Light Duty Bus (158" wb)	**Total**		89,000		
		Capital	Diesel, VSS	**FA**		75,650		
		Replacement	Unit #: D065	**SA**				
5339	Region 2 / NIARTS	1267	Light Duty Bus (176" wb)	**Total**	94,000			
		Capital	Diesel, VSS	**FA**	79,900			
		Replacement	Unit #: J004	**SA**				
5339	Region 2 / NIARTS	1268	Light Duty Bus (176" wb)	**Total**	94,000			
		Capital	Diesel, VSS	**FA**	79,900			
		Replacement	Unit #: D059	**SA**				
5339	Region 2 / NIARTS	1269	Light Duty Bus (176" wb)	**Total**	94,000			
		Capital	Diesel, VSS	**FA**	79,900			
		Replacement	Unit #: D062	**SA**				
5339	Region 2 / NIARTS	1270	Light Duty Bus (176" wb)	**Total**	94,000			
		Capital	Diesel, VSS	**FA**	79,900			
		Replacement	Unit #: D061	**SA**				

RPA-02 (72 Projects)

Fund	Sponsor	Transit # Expense Class Project Type	Desc / Add Ons / Addnl Info		FY14	FY15	FY16	FY17
5339	Region 2 / NIARTS	1271	Light Duty Bus (176" wb)	**Total**	94,000			
		Capital	Diesel, VSS	**FA**	79,900			
		Replacement	Unit #: D060	**SA**				
5339	Region 2 / NIARTS	1273	Light Duty Bus (158" wb)	**Total**		89,000		
		Capital	Diesel, VSS	**FA**		75,650		
		Replacement	Unit #: N012	**SA**				
5339	Region 2 / NIARTS	1274	Light Duty Bus (158" wb)	**Total**		89,000		
		Capital	Diesel, VSS	**FA**		75,650		
		Replacement	Unit #: N013	**SA**				
5339	Region 2 / NIARTS	1275	Light Duty Bus (158" wb)	**Total**			89,000	
		Capital	Diesel, VSS	**FA**			75,650	
		Replacement	Unit #: D066	**SA**				
5339	Region 2 / NIARTS	1276	Light Duty Bus (158" wb)	**Total**		89,000		
		Capital	Diesel, VSS	**FA**		75,650		
		Replacement	Unit #: N014	**SA**				
5339	Region 2 / NIARTS	1277	Light Duty Bus (158" wb)	**Total**		89,000		
		Capital	Diesel, VSS	**FA**		75,650		
		Replacement	Unit #: 9008	**SA**				
5339	Region 2 / NIARTS	1278	Light Duty Bus (158" wb)	**Total**		89,000		
		Capital	Diesel, VSS	**FA**		75,650		
		Replacement	Unit #: S020	**SA**				
5339	Region 2 / NIARTS	1279	Light Duty Bus (158" wb)	**Total**		89,000		
		Capital	Diesel, VSS	**FA**		75,650		
		Replacement	Unit #: G016	**SA**				
5317, 5316	Region 2 / NIARTS	2003	Mobility Manager	**Total**	40,552	42,803		
		Operations		**FA**	33,488	35,527		
		Other		**SA**				
5339	Region 2 / NIARTS	2075	Light Duty Bus (158" wb)	**Total**		89,000		
		Capital	Diesel, VSS	**FA**		75,650		
		Replacement	Unit #: 8006	**SA**				
5339	Region 2 / NIARTS	2076	Light Duty Bus (158" wb)	**Total**			89,000	
		Capital	Diesel, VSS	**FA**			75,650	
		Replacement	Unit #: 8007	**SA**				
5339	Region 2 / NIARTS	2077	Light Duty Bus (158" wb)	**Total**				89,000
		Capital	Diesel, VSS	**FA**				75,650
		Replacement	Unit #: 9010	**SA**				
5339	Region 2 / NIARTS	2078	Light Duty Bus (158" wb)	**Total**			89,000	
		Capital	Diesel, VSS	**FA**			75,650	
		Replacement	Unit #: 9011	**SA**				
5339	Region 2 / NIARTS	2079	Light Duty Bus (158" wb)	**Total**		89,000		
		Capital	Diesel, VSS	**FA**		75,650		
		Replacement	Unit #: A002	**SA**				
5339	Region 2 / NIARTS	2080	Light Duty Bus (176" wb)	**Total**			94,000	
		Capital	Diesel, VSS	**FA**			79,900	
		Replacement	Unit #: D063	**SA**				

RPA-02 (72 Projects)

Fund	Sponsor	Transit # Expense Class Project Type	Desc / Add Ons / Addnl Info		FY14	FY15	FY16	FY17
5339	Region 2 / NIARTS	2081	Light Duty Bus (158" wb)	**Total**			89,000	
		Capital	Diesel, VSS	**FA**			75,650	
		Replacement	Unit #: D064	**SA**				
5339	Region 2 / NIARTS	2083	Light Duty Bus (158" wb)	**Total**		91,671		
		Capital	Diesel, VSS	**FA**		77,920		
		Replacement	Unit #: G015	**SA**				
5339	Region 2 / NIARTS	2084	Light Duty Bus (158" wb)	**Total**				89,000
		Capital	Diesel, VSS	**FA**				75,650
		Replacement	Unit #: P001	**SA**				
5339	Region 2 / NIARTS	2085	Light Duty Bus (158" wb)	**Total**		89,000		
		Capital	Diesel, VSS	**FA**		75,650		
		Replacement	Unit #: S021	**SA**				
5339	Region 2 / NIARTS	2086	Light Duty Bus (158" wb)	**Total**		91,671		
		Capital	Diesel, VSS	**FA**		77,920		
		Replacement	Unit #: S022	**SA**				
5339	Region 2 / NIARTS	2787	Light Duty Bus (158" wb)	**Total**	89,000			
		Capital	Diesel, VSS	**FA**	75,650			
		Replacement	Unit #: 8005	**SA**				
5339	Region 2 / NIARTS	2788	Light Duty Bus (158" wb)	**Total**	89,000			
		Capital	Diesel, VSS	**FA**	75,650			
		Replacement	Unit #: D056	**SA**				
5339	Region 2 / NIARTS	2790	Light Duty Bus (176" wb)	**Total**	94,000			
		Capital	Diesel, VSS	**FA**	79,900			
		Replacement	Unit #: G013	**SA**				
5339	Region 2 / NIARTS	2791	Light Duty Bus (158" wb)	**Total**	89,000			
		Capital	Diesel, VSS	**FA**	75,650			
		Replacement	Unit #: W004	**SA**				
5339	Region 2 / NIARTS	2792	Light Duty Bus (158" wb)	**Total**	89,000			
		Capital	Diesel, VSS	**FA**	75,650			
		Replacement	Unit #: D052	**SA**				
5339	Region 2 / NIARTS	2793	Light Duty Bus (158" wb)	**Total**	89,000			
		Capital	Diesel, VSS	**FA**	75,650			
		Replacement	Unit #: D053	**SA**				
5339	Region 2 / NIARTS	2794	Light Duty Bus (158" wb)	**Total**	89,000			
		Capital	Diesel, VSS	**FA**	75,650			
		Replacement	Unit #: D054	**SA**				
5339	Region 2 / NIARTS	2795	Light Duty Bus (158" wb)	**Total**	89,000			
		Capital	Diesel, VSS	**FA**	75,650			
		Replacement	Unit #: D057	**SA**				
5339	Region 2 / NIARTS	2796	Light Duty Bus (158" wb)	**Total**	89,000			
		Capital	Diesel, VSS	**FA**	75,650			
		Replacement	Unit #: A001	**SA**				
5339	Region 2 / NIARTS	2797	Light Duty Bus (176" wb)	**Total**	94,000			
		Capital	Diesel, VSS	**FA**	79,900			
		Replacement	Unit #: 2004	**SA**				

RPA-02 (72 Projects)

Fund	Sponsor	Transit # Expense Class Project Type	Desc / Add Ons / Addnl Info		FY14	FY15	FY16	FY17
5339	Region 2 / NIARTS	2798	Light Duty Bus (158" wb)	**Total**		89,000		
		Capital	Diesel, VSS	**FA**		75,650		
		Replacement	Unit #: S017	**SA**				
5339	Region 2 / NIARTS	2799	Light Duty Bus (158" wb)	**Total**		89,000		
		Capital	Diesel, VSS	**FA**		75,650		
		Replacement	Unit #: N009	**SA**				
5339	Region 2 / NIARTS	2800	Light Duty Bus (158" wb)	**Total**		89,000		
		Capital	Diesel, VSS	**FA**		75,650		
		Replacement	Unit #: S020	**SA**				
5339	Region 2 / NIARTS	2801	Light Duty Bus (176" wb)	**Total**		94,000		
		Capital	Diesel, VSS	**FA**		79,900		
		Replacement	Unit #: B010	**SA**				
5339	Region 2 / NIARTS	2802	Light Duty Bus (158" wb)	**Total**			89,000	
		Capital	Diesel, VSS	**FA**			75,650	
		Replacement	Unit #: F006	**SA**				
5339	Region 2 / NIARTS	2803	Light Duty Bus (158" wb)	**Total**			89,000	
		Capital	Diesel, VSS	**FA**			75,650	
		Replacement	Unit #: 9015	**SA**				
5339	Region 2 / NIARTS	2804	Light Duty Bus (176" wb)	**Total**			94,000	
		Capital	Diesel, VSS	**FA**			79,900	
		Replacement	Unit #: J005	**SA**				
5339	Region 2 / NIARTS	2805	Light Duty Bus (158" wb)	**Total**			89,000	
		Capital	Diesel, VSS	**FA**			75,650	
		Replacement	Unit #: G017	**SA**				
5339	Region 2 / NIARTS	2806	Light Duty Bus (176" wb)	**Total**			94,000	
		Capital	Diesel, VSS	**FA**			79,900	
		Replacement	Unit #: 9012	**SA**				
5339	Region 2 / NIARTS	2807	Light Duty Bus (176" wb)	**Total**			94,000	
		Capital	Diesel, VSS	**FA**			79,900	
		Replacement	Unit #: G018	**SA**				
5339	Region 2 / NIARTS	2808	Light Duty Bus (158" wb)	**Total**			89,000	
		Capital	Diesel, VSS	**FA**			75,650	
		Replacement	Unit #: D069	**SA**				
5339	Region 2 / NIARTS	2809	Light Duty Bus (176" wb)	**Total**			94,000	
		Capital	Diesel, VSS	**FA**			79,900	
		Replacement	Unit #: B011	**SA**				
5339	Region 2 / NIARTS	2810	Light Duty Bus (176" wb)	**Total**			94,000	
		Capital	Diesel, VSS	**FA**			79,900	
		Replacement	Unit #: A003	**SA**				
5339	Region 2 / NIARTS	2811	Light Duty Bus (176" wb)	**Total**				94,000
		Capital	Diesel, VSS	**FA**				79,900
		Replacement	Unit #: D068	**SA**				
5339	Region 2 / NIARTS	2812	Light Duty Bus (176" wb)	**Total**				94,000
		Capital	Diesel, VSS	**FA**				79,900
		Replacement	Unit #: S023	**SA**				

RPA-02 (72 Projects)

Fund	Sponsor	Transit # Expense Class Project Type	Desc / Add Ons / Addnl Info		FY14	FY15	FY16	FY17
5339	Region 2 / NIARTS	2814	Light Duty Bus (176" wb)	**Total**				94,000
		Capital	Diesel, VSS	**FA**				79,900
		Replacement	Unit #: B012	**SA**				
5339	Region 2 / NIARTS	2815	Light Duty Bus (158" wb)	**Total**				89,000
		Capital	Diesel, VSS	**FA**				75,650
		Replacement	Unit #: D070	**SA**				
5339	Region 2 / NIARTS	2816	Light Duty Bus (176" wb)	**Total**				94,000
		Capital	Diesel, VSS	**FA**				79,900
		Replacement	Unit #: D074	**SA**				
5339	Region 2 / NIARTS	2817	Light Duty Bus (176" wb)	**Total**				94,000
		Capital	Diesel, VSS	**FA**				79,900
		Replacement	Unit #: N016	**SA**				
5339	Region 2 / NIARTS	2818	Light Duty Bus (158" wb)	**Total**				89,000
		Capital	Diesel, VSS	**FA**				75,650
		Replacement	Unit #: 6005	**SA**				
5339	Region 2 / NIARTS	2819	Light Duty Bus (176" wb)	**Total**				94,000
		Capital	Diesel, VSS	**FA**				79,900
		Replacement	Unit #: N015	**SA**				
5339	Region 2 / NIARTS	2820	Light Duty Bus (176" wb)	**Total**				94,000
		Capital	Diesel, VSS	**FA**				79,900
		Replacement	Unit #: F007	**SA**				
5339	Region 2 / NIARTS	2821	Light Duty Bus (176" wb)	**Total**				94,000
		Capital	Diesel, VSS	**FA**				79,900
		Replacement	Unit #: 9014	**SA**				
5339	Region 2 / NIARTS	2822	Light Duty Bus (176" wb)	**Total**				94,000
		Capital	Diesel, VSS	**FA**				79,900
		Replacement	Unit #: C001	**SA**				
5339	Region 2 / NIARTS	2823	Light Duty Bus (176" wb)	**Total**				94,000
		Capital	Diesel, VSS	**FA**				79,900
		Replacement	Unit #: D080	**SA**				
5339	Region 2 / NIARTS	2824	Light Duty Bus (176" wb)	**Total**				94,000
		Capital	Diesel, VSS	**FA**				79,900
		Replacement	Unit #: D067	**SA**				
5311	RPA-02	3016	RPA Planning	**Total**	39			
		Planning		**FA**	31			
		Other		**SA**				

RPA-03 (17 Projects)

Fund	Sponsor	Transit # Expense Class Project Type	Desc / Add Ons / Addnl Info		FY14	FY15	FY16	FY17
5339	Region 3 / RIDES	2888	Light Duty Bus (176" wb)	**Total**		88,580		
		Capital	VSS	**FA**		75,293		
		Replacement	Unit #: 3300	**SA**				
5339	Region 3 / RIDES	2889	Light Duty Bus (176" wb)	**Total**		88,580		
		Capital	VSS	**FA**		75,293		
		Replacement	Unit #: 5513	**SA**				
STA, 5311	Region 3 / RIDES	2890	General Operations/Maintenance/Administation	**Total**	3,423,264	3,500,000	3,630,000	3,654,000
		Operations		**FA**	594,466	600,000	615,000	620,000
		Misc		**SA**	328,798	350,000	365,000	375,000
5339	Region 3 / RIDES	2165	Light Duty Bus (138" wb)	**Total**		81,920		
		Capital	VSS	**FA**		69,632		
		Replacement	Unit #: 4895	**SA**				
5339	Region 3 / RIDES	2166	Light Duty Bus (176" wb)	**Total**		89,200		
		Capital	VSS	**FA**		75,820		
		Replacement	Unit #: 1894	**SA**				
5339	Region 3 / RIDES	2168	Light Duty Bus (176" wb)	**Total**		89,200		
		Capital	VSS	**FA**		75,820		
		Replacement	Unit #: 5897	**SA**				
5339	Region 3 / RIDES	2170	Light Duty Bus (158" wb)	**Total**		86,000		
		Capital	VSS	**FA**		73,100		
		Replacement	Unit #: 1405	**SA**				
5339	Region 3 / RIDES	2171	Light Duty Bus (158" wb)	**Total**			87,000	
		Capital	VSS	**FA**			73,950	
		Replacement	Unit #: 4541	**SA**				
5339	Region 3 / RIDES	2175	Light Duty Bus (176" wb)	**Total**			92,768	
		Capital	VSS	**FA**			78,853	
		Replacement	Unit #: 7896	**SA**				
5339	Region 3 / RIDES	2177	Light Duty Bus (158" wb)	**Total**				92,000
		Capital	VSS	**FA**				78,200
		Replacement	Unit #: 8205	**SA**				
5339	Region 3 / RIDES	2178	Light Duty Bus (158" wb)	**Total**			89,000	
		Capital	VSS	**FA**			75,650	
		Replacement	Unit #: 1511	**SA**				
5339	Region 3 / RIDES	2180	Light Duty Bus (176" wb)	**Total**			92,768	
		Capital	VSS	**FA**			78,853	
		Replacement	Unit #: 2482	**SA**				
5339	Region 3 / RIDES	2181	Light Duty Bus (176" wb)	**Total**			176,480	
		Capital	VSS	**FA**			150,008	
		Replacement	Unit #: 2587	**SA**				
5339	Region 3 / RIDES	2182	Minivan	**Total**			52,180	
		Capital	VSS	**FA**			44,353	
		Replacement	Unit #: 1793	**SA**				
PTIG	Region 3 / RIDES	2183	Storage Building - Spencer	**Total**				750,000
		Capital		**FA**				
		Expansion		**SA**				622,500

RPA-03 (17 Projects)

Fund	Sponsor	Transit # Expense Class Project Type	Desc / Add Ons / Addnl Info		FY14	FY15	FY16	FY17
5316	RPA-03	2156	JARC programs	**Total**	75,000	75,000		
		Operations		**FA**	37,500	37,500		
		Expansion		**SA**				
5311	RPA-03	1312	FTA PLANNING	**Total**	39,208	39,208		
		Planning		**FA**	31,366	31,366		
		Misc		**SA**				

RPA-04 (28 Projects)

Fund	Sponsor	Transit # Expense Class Project Type	Desc / Add Ons / Addnl Info		FY14	FY15	FY16	FY17
STA, 5311	Region 4 / SRTS	2103	General Operations/Maintenance/Administration/Planning	**Total**	1,783,930	1,837,448	1,892,572	1,949,349
		Operations		**FA**	308,133	308,133	308,133	308,133
		Other		**SA**	240,948	240,948	240,948	240,948
5339	Region 4 / SRTS	2110	Light Duty Bus (176" wb)	**Total**	86,000			
		Capital	VSS	**FA**	73,100			
		Replacement	Unit #: 7150	**SA**				
5339	Region 4 / SRTS	2114	Light Duty Bus (176" wb)	**Total**	86,000			
		Capital	VSS	**FA**	73,100			
		Replacement	Unit #: 7255	**SA**				
5339	Region 4 / SRTS	2115	Light Duty Bus (176" wb)	**Total**	86,000			
		Capital	VSS	**FA**	73,100			
		Replacement	Unit #: 7335	**SA**				
5339	Region 4 / SRTS	2116	Light Duty Bus (176" wb)	**Total**	86,000			
		Capital	VSS	**FA**	73,100			
		Replacement	Unit #: 7506	**SA**				
5339	Region 4 / SRTS	2117	Light Duty Bus (176" wb)	**Total**	86,000			
		Capital	VSS	**FA**	73,100			
		Replacement	Unit #: 7455	**SA**				
5339	Region 4 / SRTS	2118	Light Duty Bus (176" wb)	**Total**	86,000			
		Capital	VSS	**FA**	73,100			
		Replacement	Unit #: 7140	**SA**				
5339	Region 4 / SRTS	2120	Light Duty Bus (176" wb)	**Total**		88,000		
		Capital	VSS	**FA**		74,800		
		Replacement	Unit #: 7260	**SA**				
5339	Region 4 / SRTS	2121	Light Duty Bus (176" wb)	**Total**		88,000		
		Capital	VSS	**FA**		74,800		
		Replacement	Unit #: 7518	**SA**				
5339	Region 4 / SRTS	2122	Light Duty Bus (176" wb)	**Total**		88,000		
		Capital	VSS	**FA**		74,800		
		Replacement	Unit #: 7465	**SA**				
5339	Region 4 / SRTS	2123	Light Duty Bus (176" wb)	**Total**		88,000		
		Capital	VSS	**FA**		74,800		
		Replacement	Unit #: 7512	**SA**				
5339	Region 4 / SRTS	2125	Light Duty Bus (176" wb)	**Total**		88,000		
		Capital	VSS	**FA**		74,800		
		Replacement	Unit #: 7514	**SA**				
5339	Region 4 / SRTS	2126	Light Duty Bus (176" wb)	**Total**		88,000		
		Capital	VSS	**FA**		74,800		
		Replacement	Unit #: 7516	**SA**				
STP	Region 4 / SRTS	2130	Light Duty Bus (176" wb)	**Total**			85,000	
		Capital	VSS	**FA**			68,000	
		Replacement	Unit #: 7460	**SA**				
5339	Region 4 / SRTS	2413	Light Duty Bus (176" wb)	**Total**			90,000	
		Capital	VSS	**FA**			76,500	
		Replacement	Unit #: 7160	**SA**				

RPA-04 (28 Projects)

Fund	Sponsor	Transit # Expense Class Project Type	Desc / Add Ons / Addnl Info		FY14	FY15	FY16	FY17
5339	Region 4 / SRTS	2414	Light Duty Bus (176" wb)	**Total**				92,000
		Capital	VSS	**FA**				78,200
		Replacement	Unit #: 7165	**SA**				
5339	Region 4 / SRTS	2415	Light Duty Bus (176" wb)	**Total**			90,000	
		Capital	VSS	**FA**			76,500	
		Replacement	Unit #: 7341	**SA**				
5339	Region 4 / SRTS	2416	Light Duty Bus (176" wb)	**Total**			90,000	
		Capital	VSS	**FA**			76,500	
		Replacement	Unit #: 7522	**SA**				
5339	Region 4 / SRTS	2417	Light Duty Bus (176" wb)	**Total**				92,000
		Capital	VSS	**FA**				78,200
		Replacement	Unit #: 7523	**SA**				
STP	Region 4 / SRTS	2419	Light Duty Bus (176" wb)	**Total**			87,000	
		Capital	VSS	**FA**			69,600	
		Replacement	Unit #: 7508	**SA**				
5316	Region 4 / SRTS	2643	Mobility Manager	**Total**	70,000	70,000		
		Operations		**FA**	56,000	56,000		
		Other		**SA**				
5339	Region 4 / SRTS	2784	Light Duty Bus (176" wb)	**Total**	86,000			
		Capital	VSS	**FA**	73,100			
		Replacement	Unit #: 7470	**SA**				
5339	Region 4 / SRTS	2785	ITS Project	**Total**	500,000			
		Capital		**FA**	400,000			
		Expansion		**SA**				
5339	Region 4 / SRTS	2786	Transit Bus Storage Facility	**Total**	500,000			
		Capital		**FA**	400,000			
		Expansion		**SA**				
5339	Region 4 / SRTS	2971	Light Duty Bus (176" wb)	**Total**				92,000
		Capital	VSS	**FA**				78,200
		Replacement	Unit #: 7529	**SA**				
STP	Region 4 / SRTS	2988	Light Duty Bus (176" wb)	**Total**				87,500
		Capital	VSS	**FA**				70,000
		Replacement	Unit #: 7524	**SA**				
5339	Region 4 / SRTS	2985	Light Duty Bus (176" wb)	**Total**			90,000	
		Capital	VSS	**FA**			76,500	
		Replacement	Unit #: 7475	**SA**				
5311	RPA-04	2132	FTA Planning	**Total**	28,900	28,900	28,900	28,900
		Planning		**FA**	23,120	23,120	23,120	23,120
		Misc		**SA**				

RPA-05 (22 Projects)

Fund	Sponsor	Transit # Expense Class Project Type	Desc / Add Ons / Addnl Info		FY14	FY15	FY16	FY17
STA, 5311	Fort Dodge	1331	General Operations/Maintenance/Administration	**Total**	504,541	532,522	553,823	575,976
		Operations		**FA**	320,260	340,870	354,505	368,685
		Misc		**SA**	182,381	189,676	197,263	205,154
5339	Fort Dodge	2753	Light Duty Bus (176" wb)	**Total**	93,000			
		Capital	UFRC, VSS	**FA**	79,050			
		Replacement	Unit #: FD33	**SA**				
5339	Fort Dodge	2754	Medium Duty Bus (to 28 ft.)	**Total**	173,000			
		Capital	Diesel, UFRC, VSS	**FA**	147,050			
		Replacement	Unit #: FD38	**SA**				
5339	Fort Dodge	2755	Medium Duty Bus (29-32 ft.)	**Total**	178,000			
		Capital	Diesel, UFRC, VSS	**FA**	151,300			
		Replacement	Unit #: FD42	**SA**				
5339	Fort Dodge	2756	Minivan	**Total**	48,500			
		Capital	UFRC, VSS	**FA**	41,225			
		Replacement	Unit #: FD43	**SA**				
5339	Fort Dodge	2757	Medium Duty Bus (29-32 ft.)	**Total**		185,120		
		Capital	Diesel, UFRC, VSS	**FA**		157,352		
		Replacement	Unit #: FD40	**SA**				
5339	Fort Dodge	2758	Light Duty Bus (176" wb)	**Total**		96,720		
		Capital	UFRC, VSS	**FA**		82,212		
		Replacement	Unit #: FD 58	**SA**				
5339	Fort Dodge	2759	Light Duty Bus (176" wb)	**Total**			100,589	
		Capital	UFRC, VSS	**FA**			85,501	
		Replacement	Unit #: FD44	**SA**				
5339	Fort Dodge	2761	Light Duty Bus (176" wb)	**Total**				104,612
		Capital	UFRC, VSS	**FA**				88,920
		Replacement	Unit #: FD45	**SA**				
5339	Fort Dodge	2762	Medium Duty Bus (29-32 ft.)	**Total**				200,226
		Capital	Diesel, UFRC, VSS	**FA**				170,192
		Replacement	Unit #: FD41	**SA**				
PTIG	Region 5 / MIDAS	2763	Wright County Facility	**Total**	433,900			
		Capital		**FA**				
		Expansion		**SA**	347,120			
5339	Region 5 / MIDAS	2764	Minivan	**Total**	48,500			
		Capital	VSS	**FA**	41,225			
		Replacement	Unit #: 01-3	**SA**				
5339	Region 5 / MIDAS	2765	Medium Duty Bus (29-32 ft.)	**Total**	171,000			
		Capital	VSS	**FA**	145,350			
		Replacement	Unit #: 01-1	**SA**				
5339	Region 5 / MIDAS	2766	Light Duty Bus (176" wb)	**Total**		89,440		
		Capital	VSS	**FA**		76,024		
		Replacement	Unit #: 02-1	**SA**				
5339	Region 5 / MIDAS	2767	Light Duty Bus (176" wb)	**Total**		89,440		
		Capital	VSS	**FA**		76,024		
		Replacement	Unit #: 02-2	**SA**				

RPA-05 (22 Projects)

Fund	Sponsor	Transit # Expense Class Project Type	Desc / Add Ons / Addnl Info		FY14	FY15	FY16	FY17
5339	Region 5 / MIDAS	2768	Light Duty Bus (158" wb)	**Total**			87,610	
		Capital	VSS	**FA**			74,468	
		Replacement	Unit #: 03-1	**SA**				
5339	Region 5 / MIDAS	2769	Light Duty Bus (176" wb)	**Total**			93,018	
		Capital	VSS	**FA**			79,065	
		Replacement	Unit #: 05-4	**SA**				
5339	Region 5 / MIDAS	2770	Light Duty Bus (176" wb)	**Total**				96,738
		Capital	VSS	**FA**				82,228
		Replacement	Unit #: 05-1	**SA**				
5339	Region 5 / MIDAS	2771	Medium Duty Bus (29-32 ft.)	**Total**				192,352
		Capital	VSS	**FA**				163,499
		Replacement	Unit #: 02-3	**SA**				
5304	Region 5 / MIDAS	1350	RPA Transportation Planning	**Total**	150,312	108,388	146,056	117,233
		Planning		**FA**	120,312	86,710	90,178	93,786
		Misc		**SA**				
STA, 5307	Region 5 / MIDAS	1314	General Operations/Maintenance/Administration	**Total**	653,124	679,249	706,419	734,676
		Operations		**FA**	378,169	393,296	409,028	425,389
		Misc		**SA**	274,955	285,953	297,391	309,287
PTIG	Region 5 / MIDAS	1330	Humboldt County facility (office, bus maint. Storage)	**Total**			811,200	
		Capital		**FA**				
		Expansion		**SA**			648,960	

RPA-06 (13 Projects)

Fund	Sponsor	Transit # Expense Class Project Type	Desc / Add Ons / Addnl Info		FY14	FY15	FY16	FY17
STA, 5311	Marshalltown	2134	General Operations/Maintenance/Administration	**Total**	627,587	630,000	633,000	636,000
		Operations		**FA**	176,457	177,000	178,000	179,000
		Other		**SA**	137,130	138,000	139,000	140,000
5339	Marshalltown	2216	Heavy Duty Bus (30-34 ft.)	**Total**		374,000		
		Capital	Diesel, VSS, Low Floor, BioDiesel	**FA**		310,420		
		Replacement	Unit #: 962	**SA**				
5339	Region 6 / PeopleRides	2775	Conversion Van	**Total**	50,500			
		Capital		**FA**	42,925			
		Replacement	Unit #: 204	**SA**				
5339	Region 6 / PeopleRides	2776	Light Duty Bus (176" wb)	**Total**				80,000
		Capital		**FA**				68,000
		Replacement	Unit #: 409	**SA**				
5339	Region 6 / PeopleRides	2777	Light Duty Bus (158" wb)	**Total**				75,000
		Capital		**FA**				63,750
		Replacement	Unit #: 309	**SA**				
5339	Region 6 / PeopleRides	1832	Light Duty Bus (176" wb)	**Total**			80,000	
		Capital	VSS	**FA**			68,000	
		Replacement	Unit #: 207	**SA**				
5339	Region 6 / PeopleRides	1813	Conversion Van	**Total**	50,500			
		Capital	VSS	**FA**	42,925			
		Replacement	Unit #: 704	**SA**				
5339	Region 6 / PeopleRides	1814	Light Duty Bus (176" wb)	**Total**	86,000			
		Capital	VSS	**FA**	73,100			
		Replacement	Unit #: 104	**SA**				
5339	Region 6 / PeopleRides	1817	Conversion Van	**Total**	50,500			
		Capital	VSS	**FA**	42,925			
		Replacement	Unit #: 804	**SA**				
5339	Region 6 / PeopleRides	1819	Light Duty Bus (158" wb)	**Total**		75,000		
		Capital	VSS	**FA**		63,750		
		Replacement	Unit #: 404D	**SA**				
5339	Region 6 / PeopleRides	1821	Light Duty Bus (176" wb)	**Total**		80,000		
		Capital	VSS	**FA**		68,000		
		Replacement	Unit #: 106	**SA**				
5339	Region 6 / PeopleRides	1823	Light Duty Bus (176" wb)	**Total**			80,000	
		Capital	VSS	**FA**			68,000	
		Replacement	Unit #: 107D	**SA**				
STA, 5311	Region 6 / PeopleRides	1280	General Operations/Maintenance/Administration	**Total**	850,000	851,000	854,000	857,000
		Operations		**FA**	192,294	193,000	194,000	195,000
		Misc		**SA**	192,867	193,000	194,000	195,000

RPA-07 (19 Projects)

Fund	Sponsor	Transit # Expense Class Project Type	Desc / Add Ons / Addnl Info		FY14	FY15	FY16	FY17
STA, 5311	Region 7 / INRTC	1377	General Operations/Maintenance/Administration	**Total**	1,685,235	1,748,675	1,783,659	1,819,370
		Operations		**FA**	344,541	348,675	352,859	357,093
		Misc		**SA**	266,432			
5339	Region 7 / INRTC	1387	Light Duty Bus (176" wb)	**Total**	94,000			
		Capital	Diesel, VSS	**FA**	79,900			
		Replacement	Unit #: 0501	**SA**				
5339	Region 7 / INRTC	1388	Light Duty Bus (176" wb)	**Total**		96,820		
		Capital	Diesel, VSS	**FA**		82,297		
		Replacement	Unit #: 0801	**SA**				
5339	Region 7 / INRTC	1841	Light Duty Bus (176" wb)	**Total**			99,725	
		Capital	Diesel, VSS	**FA**			84,766	
		Replacement	Unit #: 0901	**SA**				
5339	Region 7 / INRTC	1842	Light Duty Bus (176" wb)	**Total**			99,725	
		Capital	Diesel, VSS	**FA**			84,766	
		Replacement	Unit #: 0902	**SA**				
5339	Region 7 / INRTC	1843	Light Duty Bus (176" wb)	**Total**			99,725	
		Capital	Diesel, VSS	**FA**			84,766	
		Replacement	Unit #: 0903	**SA**				
5339	Region 7 / INRTC	2311	Light Duty Bus (176" wb)	**Total**	94,000			
		Capital	Diesel, VSS	**FA**	79,900			
		Replacement	Unit #: 0503	**SA**				
5339	Region 7 / INRTC	2312	Light Duty Bus (176" wb)	**Total**		96,820		
		Capital	Diesel, VSS	**FA**		82,297		
		Replacement	Unit #: 0601	**SA**				
5339	Region 7 / INRTC	2240	Light Duty Bus (176" wb)	**Total**	94,000			
		Capital	Diesel, VSS	**FA**	79,900			
		Replacement	Unit #: 0502	**SA**				
5339	Region 7 / INRTC	2655	Light Duty Bus (176" wb)	**Total**	94,000			
		Capital	Diesel, VSS	**FA**	79,900			
		Replacement	Unit #: 301	**SA**				
5339	Region 7 / INRTC	2656	Light Duty Bus (176" wb)	**Total**	94,000			
		Capital	Diesel, VSS	**FA**	79,900			
		Replacement	Unit #: 302	**SA**				
5339	Region 7 / INRTC	2657	Light Duty Bus (176" wb)	**Total**	94,000			
		Capital	Diesel, VSS	**FA**	79,900			
		Replacement	Unit #: 303	**SA**				
5339	Region 7 / INRTC	2658	Light Duty Bus (176" wb)	**Total**				102,717
		Capital	Diesel, VSS	**FA**				87,309
		Replacement	Unit #: 0904	**SA**				
5339	Region 7 / INRTC	2659	Light Duty Bus (176" wb)	**Total**				102,717
		Capital	Diesel, VSS	**FA**				87,309
		Replacement	Unit #: 0905	**SA**				
5339	Region 7 / INRTC	2660	Light Duty Bus (176" wb)	**Total**				102,717
		Capital	Diesel, VSS	**FA**				87,309
		Replacement	Unit #: 0906	**SA**				

RPA-07 (19 Projects)

Fund	Sponsor	Transit # Expense Class Project Type	Desc / Add Ons / Addnl Info		FY14	FY15	FY16	FY17
5339	Region 7 / INRTC	2661	Light Duty Bus (176" wb)	**Total**				102,717
		Capital	Diesel, VSS	**FA**				87,309
		Replacement	Unit #: 0907	**SA**				
5339	Region 7 / INRTC	2662	Light Duty Bus (176" wb)	**Total**				102,717
		Capital	Diesel, VSS	**FA**				87,309
		Replacement	Unit #: 0908	**SA**				
5339	Region 7 / INRTC	2663	Light Duty Bus (176" wb)	**Total**				102,717
		Capital	Diesel, VSS	**FA**				87,309
		Replacement	Unit #: 0909	**SA**				
5311	RPA-07	1390	RPA Transportation Planning	**Total**	33,504	34,509	35,544	36,610
		Planning		**FA**	26,803	27,607	28,435	29,288
		Misc		**SA**				

RPA-08 (26 Projects)

Fund	Sponsor	Transit # Expense Class Project Type	Desc / Add Ons / Addnl Info		FY14	FY15	FY16	FY17
5311	Clinton	1391	General Operations	**Total**	831,142			
		Operations		**FA**	415,571			
		Misc		**SA**				
5339	Clinton	1400	Light Duty Bus (158" wb)	**Total**		87,000		
		Capital	Diesel, UFRC, VSS	**FA**		72,210		
		Replacement	Unit #: 564	**SA**				
5339	Clinton	1405	GPS Technology/AVL Locator	**Total**		300,000		
		Capital		**FA**		240,000		
		Expansion		**SA**				
5339	Clinton	1406	Vehicle hoist / Equipment	**Total**	41,200			
		Capital		**FA**	32,960			
		Expansion		**SA**				
5339	Clinton	1407	Dispatching software	**Total**		75,000		
		Capital		**FA**		60,000		
		Replacement		**SA**				
5339	Clinton	3009	Light Duty Bus (176" wb)	**Total**	94,000			
		Capital	Diesel, VSS, Low Floor, BioDiesel	**FA**	79,900			
		Replacement	Unit #: 00-51	**SA**				
5339	Clinton	3010	Light Duty Bus (158" wb)	**Total**	87,000			
		Capital	Diesel, VSS, Low Floor, BioDiesel	**FA**	72,210			
		Replacement	Unit #: 0150 / 563	**SA**				
5339	Clinton	3011	Light Duty Bus (176" wb)	**Total**	101,000			
		Capital	Diesel, VSS, Low Floor, BioDiesel	**FA**	83,830			
		Replacement	Unit #: 0640	**SA**				
5339	Clinton	3012	Heavy Duty Bus (35-39 ft.)	**Total**	405,000			
		Capital	Diesel, UFRC, VSS, Low Floor, BioDiesel	**FA**	344,250			
		Replacement	Unit #: 9743	**SA**				
	Region 8 / RTA	2885	On-site Mechanic/Maintenance	**Total**	60,000			
		Capital		**FA**				
		Misc		**SA**				
	Region 8 / RTA	2886	MDT System - Tablets	**Total**	16,296	8,180	8,180	
		Capital		**FA**				
		Misc		**SA**				
	Region 8 / RTA	2887	Computer Equipment	**Total**	4,500			
		Capital		**FA**				
		Misc		**SA**				
5339	Region 8 / RTA	2868	Light Duty Bus (176" wb)	**Total**	80,000			
		Capital		**FA**	68,000			
		Replacement	Unit #: 650	**SA**				
5339	Region 8 / RTA	2869	Light Duty Bus (176" wb)	**Total**	80,000			
		Capital		**FA**	68,000			
		Replacement	Unit #: 469	**SA**				
5339	Region 8 / RTA	2870	Light Duty Bus (176" wb)	**Total**		80,000		
		Capital		**FA**		68,000		
		Replacement	Unit #: 945	**SA**				

RPA-08 (26 Projects)

Fund	Sponsor	Transit # Expense Class Project Type	Desc / Add Ons / Addnl Info		FY14	FY15	FY16	FY17
5339	Region 8 / RTA	2871	Light Duty Bus (176" wb)	**Total**			80,000	
		Capital		**FA**			68,000	
		Replacement	Unit #: 384	**SA**				
STA, 5311, 5317, 5316	Region 8 / RTA	1408	Operations	**Total**	740,099	740,099	740,099	
		Operations		**FA**	263,114	263,114	263,114	
		Other		**SA**	238,985	238,985	238,985	
5339	Region 8 / RTA	1417	Light Duty Bus (176" wb) LD 176-10/3 (A)	**Total**		80,000		
		Capital		**FA**		68,000		
		Replacement	Unit #: 470	**SA**				
5339	Region 8 / RTA	1833	Light Duty Bus (176" wb)	**Total**	80,000			
		Capital		**FA**	68,000			
		Replacement	Unit #: 601	**SA**				
5339	Region 8 / RTA	1834	Light Duty Bus (176" wb) LD 176-10/3 (A)	**Total**	80,000			
		Capital		**FA**	68,000			
		Replacement	Unit #: 102	**SA**				
5339	Region 8 / RTA	1835	Light Duty Bus (176" wb)	**Total**		80,000		
		Capital		**FA**		68,000		
		Replacement	Unit #: 726	**SA**				
5339	Region 8 / RTA	2459	New Project	**Total**		80,000		
		Capital		**FA**		68,000		
		Replacement	Unit #: 004	**SA**				
5339	Region 8 / RTA	2460	New Project	**Total**			80,000	
		Capital		**FA**			68,000	
		Replacement	Unit #: 006	**SA**				
5339	Region 8 / RTA	2461	New Project	**Total**		80,000		
		Capital		**FA**		68,000		
		Replacement	Unit #: 007	**SA**				
5339	Region 8 / RTA	2462	New Project	**Total**			80,000	
		Capital		**FA**			68,000	
		Replacement	Unit #: 005	**SA**				
5316	Region 8 / RTA	2229	JARC Mobility Coordinator Funding	**Total**	133,032	133,032		
		Operations		**FA**	110,860	110,860		
		Replacement		**SA**				

RPA-09 (57 Projects)

Fund	Sponsor	Transit # Expense Class Project Type	Desc / Add Ons / Addnl Info		FY14	FY15	FY16	FY17
5339	Muscatine	2780	Light Duty Bus (176" wb)	**Total**	88,000			
		Capital	UFRC, VSS	**FA**	73,040			
		Replacement	Unit #: 240	**SA**				
5339	Muscatine	2781	Light Duty Bus (176" wb)	**Total**	88,000			
		Capital	UFRC, VSS	**FA**	73,040			
		Replacement	Unit #: 241	**SA**				
5339	Muscatine	2782	Light Duty Bus (176" wb)	**Total**	88,000			
		Capital	UFRC, VSS	**FA**	73,040			
		Replacement	Unit #: 242	**SA**				
5339	Muscatine	2783	Light Duty Bus (176" wb)	**Total**	88,000			
		Capital	UFRC, VSS	**FA**	73,040			
		Replacement	Unit #: 243	**SA**				
5339	Muscatine	2603	Light Duty Bus (158" wb)	**Total**			85,000	
		Capital	UFRC, VSS	**FA**			70,550	
		Replacement	Unit #: 250	**SA**				
5339	Muscatine	2607	Light Duty Bus (158" wb)	**Total**			85,000	
		Capital	UFRC, VSS	**FA**			70,550	
		Replacement	Unit #: 249	**SA**				
STA, 5311	Muscatine	1469	General Operations/Maintenance/Administration	**Total**	994,230	1,099,000	1,132,000	1,166,500
		Operations		**FA**	307,813	335,360	345,500	355,800
		Misc		**SA**	189,302	200,850	207,000	214,000
5339	Muscatine	1479	Light Duty Bus (176" wb)	**Total**		106,090		
		Capital	UFRC, VSS	**FA**		84,872		
		Replacement	Unit #: 244	**SA**				
5339	Muscatine	1480	Light Duty Bus (176" wb)	**Total**		106,090		
		Capital	UFRC, VSS	**FA**		84,872		
		Replacement	Unit #: 245	**SA**				
5339	Muscatine	1481	Light Duty Bus (176" wb)	**Total**			84,348	
		Capital	UFRC, VSS	**FA**			70,009	
		Replacement	Unit #: 246	**SA**				
5339	Muscatine	1482	Light Duty Bus (158" wb)	**Total**			79,813	
		Capital	UFRC, VSS	**FA**			66,244	
		Replacement	Unit #: 247	**SA**				
5339	Muscatine	1483	Light Duty Bus (158" wb)	**Total**			79,813	
		Capital	UFRC, VSS	**FA**			66,244	
		Replacement	Unit #: 248	**SA**				
STA, 5310	Region 9 / RBT	1425	General Operations/Maintenance/Administration	**Total**	2,551,203	2,551,203	2,551,203	2,551,203
		Operations		**FA**	293,123	293,123	293,123	293,123
		Misc		**SA**	269,027	269,027	269,027	269,027
5339	Region 9 / RBT	1448	Light Duty Bus (158" wb)	**Total**		83,000		
		Capital	VSS	**FA**		70,550		
		Replacement	Unit #: 175	**SA**				
5339	Region 9 / RBT	1462	Light Duty Bus (158" wb)	**Total**		83,000		
		Capital	VSS	**FA**		70,550		
		Replacement	Unit #: 642	**SA**				

RPA-09 (57 Projects)

Fund	Sponsor	Transit # Expense Class Project Type	Desc / Add Ons / Addnl Info		FY14	FY15	FY16	FY17
5339	Region 9 / RBT	2343	Light Duty Bus (158" wb)	**Total**			87,000	
		Capital	VSS	**FA**			73,950	
		Replacement	Unit #: 436	**SA**				
5339	Region 9 / RBT	2344	Light Duty Bus (158" wb)	**Total**			87,000	
		Capital	VSS	**FA**			73,950	
		Replacement	Unit #: 437	**SA**				
5339	Region 9 / RBT	2345	Light Duty Bus (176" wb)	**Total**				96,000
		Capital	VSS	**FA**				81,600
		Replacement	Unit #: 807	**SA**				
5339	Region 9 / RBT	2346	Light Duty Bus (176" wb)	**Total**				96,000
		Capital	VSS	**FA**				81,600
		Replacement	Unit #: 852	**SA**				
5339	Region 9 / RBT	2043	Light Duty Bus (158" wb)	**Total**			87,000	
		Capital	VSS	**FA**			73,950	
		Replacement	Unit #: 326	**SA**				
5339	Region 9 / RBT	2044	Light Duty Bus (158" wb)	**Total**			87,000	
		Capital	VSS	**FA**			73,950	
		Replacement	Unit #: 327	**SA**				
5339	Region 9 / RBT	2045	Light Duty Bus (158" wb)	**Total**			87,000	
		Capital	VSS	**FA**			73,950	
		Replacement	Unit #: 328	**SA**				
5339	Region 9 / RBT	2046	Light Duty Bus (158" wb)	**Total**			87,000	
		Capital	VSS	**FA**			73,950	
		Replacement	Unit #: 329	**SA**				
5339	Region 9 / RBT	2047	Light Duty Bus (158" wb)	**Total**			87,000	
		Capital	VSS	**FA**			73,950	
		Replacement	Unit #: 333	**SA**				
5339	Region 9 / RBT	2048	Light Duty Bus (158" wb)	**Total**			87,000	
		Capital	VSS	**FA**			73,950	
		Replacement	Unit #: 334	**SA**				
5339	Region 9 / RBT	2049	Light Duty Bus (158" wb)	**Total**			87,000	
		Capital	VSS	**FA**			73,950	
		Replacement	Unit #: 335	**SA**				
5339	Region 9 / RBT	2050	Light Duty Bus (158" wb)	**Total**			87,000	
		Capital		**FA**			73,950	
		Replacement	Unit #: 336	**SA**				
5339	Region 9 / RBT	2051	Light Duty Bus (158" wb)	**Total**			87,000	
		Capital	VSS	**FA**			73,950	
		Replacement	Unit #: 337	**SA**				
5339	Region 9 / RBT	2052	Light Duty Bus (158" wb)	**Total**			87,000	
		Capital	VSS	**FA**			73,950	
		Replacement	Unit #: 338	**SA**				
5339	Region 9 / RBT	1922	Light Duty Bus (158" wb)	**Total**		83,000		
		Capital	VSS	**FA**		70,550		
		Replacement	Unit #: 176	**SA**				

RPA-09 (57 Projects)

Fund	Sponsor	Transit # Expense Class Project Type	Desc / Add Ons / Addnl Info		FY14	FY15	FY16	FY17
5339	Region 9 / RBT	1923	Light Duty Bus (158" wb)	**Total**		83,000		
		Capital	VSS	**FA**		70,550		
		Replacement	Unit #: 177	**SA**				
5339	Region 9 / RBT	1924	Light Duty Bus (158" wb)	**Total**		83,000		
		Capital	VSS	**FA**		70,550		
		Replacement	Unit #: 178	**SA**				
5339	Region 9 / RBT	1925	Light Duty Bus (158" wb)	**Total**		83,000		
		Capital	VSS	**FA**		70,550		
		Replacement	Unit #: 179	**SA**				
5339	Region 9 / RBT	1926	Light Duty Bus (158" wb)	**Total**		83,000		
		Capital	VSS	**FA**		70,550		
		Replacement	Unit #: 180	**SA**				
5339	Region 9 / RBT	1934	Light Duty Bus (158" wb)	**Total**		83,000		
		Capital	VSS	**FA**		70,550		
		Replacement	Unit #: 693	**SA**				
5339	Region 9 / RBT	1935	Light Duty Bus (158" wb)	**Total**		83,000		
		Capital	VSS	**FA**		70,550		
		Replacement	Unit #: 694	**SA**				
5339	Region 9 / RBT	1936	Light Duty Bus (158" wb)	**Total**		83,000		
		Capital	VSS	**FA**		70,550		
		Replacement	Unit #: 695	**SA**				
5339	Region 9 / RBT	1937	Light Duty Bus (158" wb)	**Total**		83,000		
		Capital	VSS	**FA**		70,550		
		Replacement	Unit #: 696	**SA**				
5339	Region 9 / RBT	1938	Light Duty Bus (176" wb)	**Total**	84,000			
		Capital	VSS	**FA**	71,400			
		Replacement	Unit #: 691	**SA**				
5339	Region 9 / RBT	1939	Light Duty Bus (176" wb)	**Total**	84,000			
		Capital	VSS	**FA**	71,400			
		Replacement	Unit #: 692	**SA**				
5339	Region 9 / RBT	2684	Light Duty Bus (158" wb)	**Total**	79,000			
		Capital	VSS	**FA**	67,150			
		Replacement	Unit #: 42	**SA**				
5339	Region 9 / RBT	2686	Light Duty Bus (158" wb)	**Total**	79,000			
		Capital	VSS	**FA**	67,150			
		Replacement	Unit #: 126	**SA**				
5339	Region 9 / RBT	2687	Light Duty Bus (158" wb)	**Total**	79,000			
		Capital	VSS	**FA**	67,150			
		Replacement	Unit #: 994	**SA**				
5339	Region 9 / RBT	2688	Light Duty Bus (158" wb)	**Total**	79,000			
		Capital	VSS	**FA**	67,150			
		Replacement	Unit #: 128	**SA**				
5339	Region 9 / RBT	2690	Light Duty Bus (158" wb)	**Total**	79,000			
		Capital	VSS	**FA**	67,150			
		Replacement	Unit #: 117	**SA**				

RPA-09 (57 Projects)

Fund	Sponsor	Transit # Expense Class Project Type	Desc / Add Ons / Addnl Info		FY14	FY15	FY16	FY17
5339	Region 9 / RBT	2691	Light Duty Bus (158" wb)	**Total**	79,000			
		Capital	VSS	**FA**	67,150			
		Replacement	Unit #: 118	**SA**				
5339	Region 9 / RBT	2692	Light Duty Bus (158" wb)	**Total**	79,000			
		Capital	VSS	**FA**	67,150			
		Replacement	Unit #: 119	**SA**				
5339	Region 9 / RBT	2693	Light Duty Bus (158" wb)	**Total**	79,000			
		Capital	VSS	**FA**	67,150			
		Replacement	Unit #: 120	**SA**				
5339	Region 9 / RBT	2694	Light Duty Bus (158" wb)	**Total**	79,000			
		Capital	VSS	**FA**	67,150			
		Replacement	Unit #: 121	**SA**				
5339	Region 9 / RBT	2695	Light Duty Bus (158" wb)	**Total**	79,000			
		Capital	VSS	**FA**	67,150			
		Replacement	Unit #: 123	**SA**				
5339	Region 9 / RBT	2696	Light Duty Bus (158" wb)	**Total**	79,000			
		Capital	VSS	**FA**	67,150			
		Replacement	Unit #: 222	**SA**				
5339	Region 9 / RBT	2697	Light Duty Bus (176" wb)	**Total**	84,000			
		Capital	VSS	**FA**	71,400			
		Replacement	Unit #: 167	**SA**				
5339	Region 9 / RBT	2698	Light Duty Bus (176" wb)	**Total**	84,000			
		Capital	VSS	**FA**	71,400			
		Replacement	Unit #: 170	**SA**				
5339	Region 9 / RBT	2699	Light Duty Bus (176" wb)	**Total**	84,000			
		Capital	VSS	**FA**	71,400			
		Replacement	Unit #: 298	**SA**				
5339	Region 9 / RBT	2700	Light Duty Bus (158" wb)	**Total**	79,000			
		Capital	VSS	**FA**	67,150			
		Expansion	Unit #: 127	**SA**				
PTIG, PTIG	Region 9 / RBT	3018	Facility Emergency Generator	**Total**	70,000			
		Capital		**FA**				
		Misc		**SA**	56,000			
5304	RPA-09	1484	Transit Planning	**Total**	24,549	24,549	24,549	24,549
		Planning		**FA**	19,639	19,639	19,639	19,639
		Misc		**SA**				

RPA-10 (63 Projects)

Fund	Sponsor	Transit # Expense Class Project Type	Desc / Add Ons / Addnl Info		FY14	FY15	FY16	FY17
5311	Region 10 / ECICOG	1485	General Operations/Maintenance/Administration	**Total**	3,054,679	3,054,679	3,054,679	3,054,679
		Operations		**FA**	604,192	604,192	604,192	604,192
		Misc		**SA**				
5339	Region 10 / ECICOG	1513	Light Duty Bus (138" wb)	**Total**		75,191		
		Capital		**FA**		63,912		
		Replacement	Unit #: 211	**SA**				
5339	Region 10 / ECICOG	1519	Light Duty Bus (138" wb)	**Total**	73,000			
		Capital		**FA**	62,050			
		Replacement	Unit #: 208	**SA**				
5339	Region 10 / ECICOG	1521	Light Duty Bus (158" wb)	**Total**	75,000			
		Capital		**FA**	63,750			
		Replacement	Unit #: 212	**SA**				
5339	Region 10 / ECICOG	1522	Light Duty Bus (158" wb)	**Total**				81,037
		Capital		**FA**				67,261
		Replacement	Unit #: 213	**SA**				
5339	Region 10 / ECICOG	1529	Light Duty Bus (176" wb)	**Total**	80,000			
		Capital		**FA**	68,000			
		Replacement	Unit #: 381	**SA**				
5339	Region 10 / ECICOG	1530	Light Duty Bus (138" wb)	**Total**	77,000			
		Capital	VSS	**FA**	65,450			
		Replacement	Unit #: 244	**SA**				
5339	Region 10 / ECICOG	1531	Light Duty Bus (176" wb)	**Total**	84,000			
		Capital	VSS	**FA**	71,400			
		Replacement	Unit #: 326	**SA**				
5339	Region 10 / ECICOG	1532	Light Duty Bus (176" wb)	**Total**	84,000			
		Capital	VSS	**FA**	71,400			
		Replacement	Unit #: 327	**SA**				
5339	Region 10 / ECICOG	1533	Light Duty Bus (176" wb)	**Total**		86,520		
		Capital	VSS	**FA**		73,542		
		Replacement	Unit #: 328	**SA**				
5339	Region 10 / ECICOG	1536	Medium Duty Bus (33-36 ft.)	**Total**	187,000			
		Capital	Diesel, VSS	**FA**	158,950			
		Replacement	Unit #: 258	**SA**				
5339	Region 10 / ECICOG	1537	Medium Duty Bus (33-36 ft.)	**Total**	187,000			
		Capital	Diesel, VSS	**FA**	158,950			
		Replacement	Unit #: 259	**SA**				
5339	Region 10 / ECICOG	1538	Light Duty Bus (138" wb)	**Total**	77,000			
		Capital	VSS	**FA**	65,450			
		Replacement	Unit #: 245	**SA**				
5339	Region 10 / ECICOG	1539	Light Duty Bus (158" wb)	**Total**		81,371		
		Capital	VSS	**FA**		69,165		
		Replacement	Unit #: 246	**SA**				
5311	Region 10 / ECICOG	1540	RPA Transportation Planning	**Total**	175,155	175,155	175,155	175,155
		Planning		**FA**	35,965	35,965	35,965	35,965
		Misc		**SA**				

RPA-10 (63 Projects)

Fund	Sponsor	Transit # Expense Class Project Type	Desc / Add Ons / Addnl Info		FY14	FY15	FY16	FY17
5339	Region 10 / ECICOG	2010	Light Duty Bus (176" wb)	**Total**		86,520		
		Capital	VSS	**FA**		73,542		
		Replacement	Unit #: 330	**SA**				
5339	Region 10 / ECICOG	2022	Light Duty Bus (176" wb)	**Total**		86,520		
		Capital	VSS	**FA**		73,542		
		Replacement	Unit #: 329	**SA**				
5339	Region 10 / ECICOG	2023	Light Duty Bus (158" wb)	**Total**				81,956
		Capital		**FA**				69,662
		Replacement	Unit #: 214	**SA**				
5339	Region 10 / ECICOG	2024	Minivan	**Total**		51,500		
		Capital	VSS	**FA**		43,775		
		Replacement	Unit #: 247	**SA**				
5339	Region 10 / ECICOG	2025	Medium Duty Bus (33-36 ft.)	**Total**	187,000			
		Capital	Diesel, VSS	**FA**	158,950			
		Replacement	Unit #: 262	**SA**				
5339	Region 10 / ECICOG	2347	Light Duty Bus (138" wb)	**Total**	73,000			
		Capital		**FA**	62,050			
		Replacement	Unit #: 383	**SA**				
5339	Region 10 / ECICOG	2348	Light Duty Bus (176" wb)	**Total**		82,400		
		Capital		**FA**		70,040		
		Replacement	Unit #: 301	**SA**				
5339	Region 10 / ECICOG	2349	Medium Duty Bus (33-36 ft.)	**Total**	187,000			
		Capital	Diesel, VSS	**FA**	158,950			
		Replacement	Unit #: 260	**SA**				
5339	Region 10 / ECICOG	2350	Light Duty Bus (176" wb)	**Total**		82,400		
		Capital		**FA**		70,040		
		Replacement	Unit #: 384	**SA**				
5339	Region 10 / ECICOG	2351	Light Duty Bus (158" wb)	**Total**		77,251		
		Planning		**FA**		65,663		
		Replacement	Unit #: 385	**SA**				
5339	Region 10 / ECICOG	2352	Light Duty Bus (176" wb)	**Total**		82,400		
		Capital		**FA**		70,040		
		Replacement	Unit #: 386	**SA**				
5339	Region 10 / ECICOG	2353	Light Duty Bus (138" wb)	**Total**			77,446	
		Capital		**FA**			65,829	
		Replacement	Unit #: 302	**SA**				
5339	Region 10 / ECICOG	2354	Light Duty Bus (138" wb)	**Total**		75,191		
		Capital		**FA**		63,912		
		Replacement	Unit #: 303	**SA**				
5339	Region 10 / ECICOG	2355	Minivan	**Total**			48,801	
		Capital		**FA**			41,481	
		Replacement	Unit #: 304	**SA**				
5339	Region 10 / ECICOG	2356	Minivan	**Total**			48,801	
		Capital		**FA**			41,481	
		Replacement	Unit #: 305	**SA**				

RPA-10 (63 Projects)

Fund	Sponsor	Transit # Expense Class Project Type	Desc / Add Ons / Addnl Info		FY14	FY15	FY16	FY17
5339	Region 10 / ECICOG	2357	Minivan	**Total**			48,801	
		Capital		**FA**			41,481	
		Replacement	Unit #: 306	**SA**				
5339	Region 10 / ECICOG	2358	Light Duty Bus (158" wb)	**Total**			79,569	
		Capital		**FA**			67,633	
		Replacement	Unit #: 215	**SA**				
5339	Region 10 / ECICOG	2359	Light Duty Bus (176" wb)	**Total**				87,418
		Capital		**FA**				74,305
		Replacement	Unit #: 216	**SA**				
5339	Region 10 / ECICOG	2360	Light Duty Bus (138" wb)	**Total**				84,141
		Capital	VSS	**FA**				71,519
		Replacement	Unit #: 248	**SA**				
5339	Region 10 / ECICOG	2361	Minivan	**Total**				54,637
		Capital	VSS	**FA**				46,441
		Replacement	Unit #: 249	**SA**				
5339	Region 10 / ECICOG	2362	Light Duty Bus (158" wb)	**Total**			79,569	
		Capital		**FA**			67,633	
		Replacement	Unit #: 387	**SA**				
5339	Region 10 / ECICOG	2363	Minivan	**Total**			48,801	
		Capital		**FA**			41,481	
		Replacement	Unit #: 388	**SA**				
5339	Region 10 / ECICOG	2364	Light Duty Bus (158" wb)	**Total**			79,569	
		Capital		**FA**			67,633	
		Replacement	Unit #: 389	**SA**				
5339	Region 10 / ECICOG	2365	Light Duty Bus (176" wb)	**Total**			84,872	
		Capital		**FA**			72,141	
		Replacement	Unit #: 390	**SA**				
5339	Region 10 / ECICOG	2340	Light Duty Bus (158" wb)	**Total**	75,000			
		Capital		**FA**	63,750			
		Replacement	Unit #: 209	**SA**				
5339	Region 10 / ECICOG	2341	Light Duty Bus (138" wb)	**Total**	73,000			
		Capital		**FA**	62,050			
		Replacement	Unit #: 382	**SA**				
5339	Region 10 / ECICOG	2844	Minivan	**Total**	46,000			
		Capital		**FA**	39,100			
		Replacement	Unit #: 210	**SA**				
5339	Region 10 / ECICOG	2845	Light Duty Bus (158" wb)	**Total**	79,000			
		Capital	VSS	**FA**	67,150			
		Replacement	Unit #: 240	**SA**				
5339	Region 10 / ECICOG	2846	Light Duty Bus (138" wb)	**Total**	77,000			
		Capital	VSS	**FA**	65,450			
		Replacement	Unit #: 241	**SA**				
5339	Region 10 / ECICOG	2847	Light Duty Bus (138" wb)	**Total**	77,000			
		Capital	VSS	**FA**	65,450			
		Replacement	Unit #: 242	**SA**				

RPA-10 (63 Projects)

Fund	Sponsor	Transit # Expense Class Project Type	Desc / Add Ons / Addnl Info		FY14	FY15	FY16	FY17
5339	Region 10 / ECICOG	2848	Light Duty Bus (138" wb)	**Total**	77,000			
		Capital	VSS	**FA**	65,450			
		Replacement	Unit #: 243	**SA**				
5339	Region 10 / ECICOG	2849	Light Duty Bus (176" wb)	**Total**	84,000			
		Capital	VSS	**FA**	71,400			
		Replacement	Unit #: 230	**SA**				
5339	Region 10 / ECICOG	2850	Light Duty Bus (176" wb)	**Total**	84,000			
		Capital	VSS	**FA**	71,400			
		Replacement	Unit #: 231	**SA**				
5339	Region 10 / ECICOG	2851	Light Duty Bus (176" wb)	**Total**	84,000			
		Capital	VSS	**FA**	71,400			
		Replacement	Unit #: 322	**SA**				
5339	Region 10 / ECICOG	2852	Light Duty Bus (176" wb)	**Total**	84,000			
		Capital	VSS	**FA**	71,400			
		Replacement	Unit #: 323	**SA**				
5339	Region 10 / ECICOG	2853	Light Duty Bus (176" wb)	**Total**	84,000			
		Capital	VSS	**FA**	71,400			
		Replacement	Unit #: 324	**SA**				
5339	Region 10 / ECICOG	2854	Medium Duty Bus (33-36 ft.)	**Total**	187,000			
		Capital	Diesel, VSS	**FA**	158,950			
		Replacement	Unit #: 250	**SA**				
5339	Region 10 / ECICOG	2855	Medium Duty Bus (33-36 ft.)	**Total**	187,000			
		Capital	Diesel, VSS	**FA**	158,950			
		Replacement	Unit #: 251	**SA**				
5339	Region 10 / ECICOG	2856	Medium Duty Bus (33-36 ft.)	**Total**	187,000			
		Capital	Diesel	**FA**	158,950			
		Replacement	Unit #: 252	**SA**				
5339	Region 10 / ECICOG	2857	Medium Duty Bus (33-36 ft.)	**Total**	187,000			
		Capital	Diesel, VSS	**FA**	158,950			
		Replacement	Unit #: 254	**SA**				
5339	Region 10 / ECICOG	2858	Light Duty Bus (176" wb)	**Total**	92,000			
		Capital	Diesel, VSS	**FA**	78,200			
		Replacement	Unit #: 256	**SA**				
5339	Region 10 / ECICOG	2859	Light Duty Bus (176" wb)	**Total**	92,000			
		Capital	Diesel, VSS	**FA**	78,200			
		Replacement	Unit #: 257	**SA**				
5339	Region 10 / ECICOG	2860	Light Duty Bus (176" wb)	**Total**	92,000			
		Capital	Diesel, VSS	**FA**	78,200			
		Replacement	Unit #: 261	**SA**				
5339	Region 10 / ECICOG	2861	Minivan	**Total**				46,000
		Capital		**FA**				39,100
		Replacement	Unit #: 307	**SA**				
5339	Region 10 / ECICOG	2862	Light Duty Bus (176" wb)	**Total**				87,418
		Capital		**FA**				74,305
		Replacement	Unit #: 308	**SA**				

RPA-10 (63 Projects)

Fund	Sponsor	Transit # Expense Class Project Type	Desc / Add Ons / Addnl Info		FY14	FY15	FY16	FY17
5339	Region 10 / ECICOG	2863	Minivan	**Total**				46,000
		Capital		**FA**				39,100
		Replacement	Unit #: 340	**SA**				
5339	Region 10 / ECICOG	2864	Light Duty Bus (138" wb)	**Total**				73,000
		Capital		**FA**				62,050
		Replacement	Unit #: 480	**SA**				
5339	Region 10 / ECICOG	2865	Minivan	**Total**				46,000
		Capital		**FA**				39,100
		Replacement	Unit #: 481	**SA**				

RPA-11 (35 Projects)

Fund	Sponsor	Transit # Expense Class Project Type	Desc / Add Ons / Addnl Info		FY14	FY15	FY16	FY17
5339	Region 11 / HIRTA	2381	Light Duty Bus (176" wb)	**Total**				81,000
		Capital	VSS	**FA**				67,230
		Replacement	Unit #: 2225	**SA**				
5339	Region 11 / HIRTA	2382	Light Duty Bus (158" wb)	**Total**		81,000		
		Capital	VSS	**FA**		68,850		
		Replacement	Unit #: 3323	**SA**				
5339	Region 11 / HIRTA	2383	Light Duty Bus (176" wb)	**Total**				81,000
		Capital	VSS	**FA**				67,230
		Replacement	Unit #: 3325	**SA**				
5339	Region 11 / HIRTA	2386	Light Duty Bus (176" wb)	**Total**			81,000	
		Capital	VSS	**FA**			67,230	
		Replacement	Unit #: 3326	**SA**				
5339	Region 11 / HIRTA	2387	Light Duty Bus (176" wb)	**Total**				81,000
		Capital	VSS	**FA**				67,230
		Replacement	Unit #: 3327	**SA**				
5339	Region 11 / HIRTA	2388	Minivan	**Total**			48,500	
		Capital	VSS	**FA**			41,225	
		Replacement	Unit #: 2227	**SA**				
5339	Region 11 / HIRTA	2389	Minivan	**Total**		46,500		
		Capital	VSS	**FA**		38,595		
		Replacement	Unit #: 4419	**SA**				
5339	Region 11 / HIRTA	2390	Light Duty Bus (138" wb)	**Total**			74,000	
		Capital	VSS	**FA**			61,420	
		Replacement	Unit #: 5517	**SA**				
5339	Region 11 / HIRTA	2391	Light Duty Bus (176" wb)	**Total**			81,000	
		Capital	VSS	**FA**			67,230	
		Replacement	Unit #: 1142	**SA**				
5339	Region 11 / HIRTA	2392	Light Duty Bus (176" wb)	**Total**	86,000			
		Capital	VSS	**FA**	73,100			
		Replacement	Unit #: 7641	**SA**				
5339	Region 11 / HIRTA	2065	Minivan	**Total**	48,500			
		Capital	VSS	**FA**	41,225			
		Replacement	Unit #: 7638	**SA**				
5339	Region 11 / HIRTA	1560	Light Duty Bus (138" wb)	**Total**		73,000		
		Capital		**FA**		62,050		
		Replacement	Unit #: 5516	**SA**				
5339	Region 11 / HIRTA	1561	Minivan	**Total**		48,646		
		Capital	VSS	**FA**		40,360		
		Replacement	Unit #: 8724	**SA**				
5339	Region 11 / HIRTA	1562	Light Duty Bus (138" wb)	**Total**	79,000			
		Capital	VSS	**FA**	67,150			
		Replacement	Unit #: 5515	**SA**				
5339	Region 11 / HIRTA	1563	Light Duty Bus (176" wb)	**Total**			93,975	
		Capital	VSS	**FA**			78,000	
		Replacement	Unit #: 1139	**SA**				

RPA-11 (35 Projects)

Fund	Sponsor	Transit # Expense Class Project Type	Desc / Add Ons / Addnl Info		FY14	FY15	FY16	FY17
5339	Region 11 / HIRTA	1564	Light Duty Bus (158" wb)	**Total**	81,000			
		Capital	VSS	**FA**	68,850			
		Replacement	Unit #: 7639	**SA**				
5339	Region 11 / HIRTA	1565	Light Duty Bus (176" wb)	**Total**			91,237	
		Capital	VSS	**FA**			75,727	
		Replacement	Unit #: 1136	**SA**				
5339	Region 11 / HIRTA	1569	Light Duty Bus (176" wb)	**Total**		86,000		
		Capital	VSS	**FA**		73,100		
		Replacement	Unit #: 3321	**SA**				
5339	Region 11 / HIRTA	1573	Light Duty Bus (176" wb)	**Total**		86,000		
		Capital	VSS	**FA**		73,100		
		Replacement	Unit #: 6524	**SA**				
5339	Region 11 / HIRTA	1574	Light Duty Bus (176" wb)	**Total**		86,000		
		Capital	VSS	**FA**		73,100		
		Replacement	Unit #: 6525	**SA**				
5339	Region 11 / HIRTA	1577	Light Duty Bus (176" wb)	**Total**	86,000			
		Capital	VSS	**FA**	73,100			
		Replacement	Unit #: 1138	**SA**				
5339	Region 11 / HIRTA	1580	Minivan	**Total**		48,500		
		Capital	VSS	**FA**		41,225		
		Replacement	Unit #: 4418	**SA**				
5339	Region 11 / HIRTA	1582	Light Duty Bus (138" wb)	**Total**	79,000			
		Capital	VSS	**FA**	67,150			
		Replacement	Unit #: 4417	**SA**				
5339	Region 11 / HIRTA	2874	Light Duty Bus (176" wb)	**Total**		86,000		
		Capital	VSS	**FA**		73,100		
		Replacement	Unit #: 1141	**SA**				
5339	Region 11 / HIRTA	2875	Minivan	**Total**			48,500	
		Capital	VSS	**FA**			41,225	
		Replacement	Unit #: 1143	**SA**				
5339	Region 11 / HIRTA	2876	Minivan	**Total**				46,000
		Capital		**FA**				39,100
		Replacement	Unit #: 5519	**SA**				
5339	Region 11 / HIRTA	2877	Light Duty Bus (158" wb)	**Total**	81,000			
		Capital	VSS	**FA**	68,850			
		Replacement	Unit #: 3323	**SA**				
5339	Region 11 / HIRTA	2878	Light Duty Bus (176" wb)	**Total**	86,000			
		Capital	VSS	**FA**	73,100			
		Replacement	Unit #: 3325	**SA**				
5339	Region 11 / HIRTA	2879	Light Duty Bus (158" wb)	**Total**				81,000
		Capital	VSS	**FA**				68,850
		Replacement	Unit #: 8722	**SA**				
5339	Region 11 / HIRTA	2880	Light Duty Bus (176" wb)	**Total**				86,000
		Capital	VSS	**FA**				73,100
		Replacement	Unit #: 7641	**SA**				

RPA-11 (35 Projects)

Fund	Sponsor	Transit # Expense Class Project Type	Desc / Add Ons / Addnl Info		FY14	FY15	FY16	FY17
5339	Region 11 / HIRTA	2881 Capital Expansion	Light Duty Bus (176" wb) VSS	**Total**		85,100		
				FA		73,100		
				SA				
5339	Region 11 / HIRTA	2882 Capital Expansion	Light Duty Bus (176" wb) VSS	**Total**		86,000		
				FA		73,100		
				SA				
5339	Region 11 / HIRTA	2883 Capital Expansion	Light Duty Bus (158" wb) VSS	**Total**		81,000		
				FA		68,850		
				SA				
5316	Region 11 / HIRTA	2920 Operations Misc	Rural Mobility Coordinator	**Total**	44,948	44,948		
				FA	35,958	35,958		
				SA				
STA, 5310, 5311	Region 11 / HIRTA	3038 Operations Misc	Administration/Operation/Maintenance	**Total**	3,237,996	3,237,996	3,237,996	3,237,996
				FA	1,030,401	1,030,401	1,030,401	1,030,401
				SA	505,709	505,709	505,709	505,709

RPA-12 (17 Projects)

Fund	Sponsor	Transit # Expense Class Project Type	Desc / Add Ons / Addnl Info		FY14	FY15	FY16	FY17
STA, 5311	Region 12 / WITS	1585	Operations/Maintenance/Administration	**Total**	1,908,528	1,910,638	1,910,638	1,910,638
		Operations		**FA**	547,849	547,849	547,849	547,849
		Misc		**SA**	312,789	312,789	312,789	312,789
5311	Region 12 / WITS	1599	RPA Transportation Planning	**Total**	31,247	31,247	31,247	31,247
		Planning		**FA**	24,997	24,997	24,997	24,997
		Misc		**SA**				
STP	Region 12 / WITS	2935	Non-ADA Standard Minivan	**Total**	24,000			
		Capital		**FA**	19,200			
		Expansion		**SA**				
STP	Region 12 / WITS	2936	Non-ADA Standard Minivan	**Total**	24,000			
		Capital		**FA**	19,200			
		Expansion		**SA**				
5339	Region 12 / WITS	2937	Minivan	**Total**	46,000			
		Capital		**FA**	39,100			
		Replacement	Unit #: 9802	**SA**				
5339	Region 12 / WITS	2938	Minivan	**Total**	46,000			
		Capital		**FA**	39,100			
		Replacement	Unit #: 0801	**SA**				
5339	Region 12 / WITS	2939	Minivan	**Total**	46,000			
		Capital		**FA**	39,100			
		Replacement	Unit #: 1207	**SA**				
5339	Region 12 / WITS	2940	Minivan	**Total**	46,000			
		Capital		**FA**	39,100			
		Replacement	Unit #: 1208	**SA**				
5339	Region 12 / WITS	2941	Minivan	**Total**		46,000		
		Capital		**FA**		39,100		
		Replacement	Unit #: 0708	**SA**				
5339	Region 12 / WITS	2942	Minivan	**Total**		46,000		
		Capital		**FA**		39,100		
		Replacement	Unit #: 0710	**SA**				
5339	Region 12 / WITS	2943	Light Duty Bus (176" wb)	**Total**				93,976
		Capital	VSS	**FA**				79,879
		Replacement	Unit #: 0402	**SA**				
5339	Region 12 / WITS	2944	Minivan	**Total**				46,000
		Capital		**FA**				39,100
		Replacement	Unit #: 0504	**SA**				
5339	Region 12 / WITS	2945	Minivan	**Total**				46,000
		Capital		**FA**				39,100
		Replacement	Unit #: 0506	**SA**				
5339	Region 12 / WITS	2211	Light Duty Bus (176" wb)	**Total**		88,580		
		Capital	VSS	**FA**		75,293		
		Replacement	Unit #: 0507	**SA**				
5339	Region 12 / WITS	2212	Light Duty Bus (176" wb)	**Total**			91,238	
		Capital	VSS	**FA**			77,552	
		Replacement	Unit #: 0207	**SA**				

RPA-12 (17 Projects)

Fund	Sponsor	Transit # Expense Class Project Type	Desc / Add Ons / Addnl Info		FY14	FY15	FY16	FY17
5339	Region 12 / WITS	2213	Minivan	**Total**			48,801	
		Capital		**FA**			41,481	
		Replacement	Unit #: 0208	**SA**				
5339	Region 12 / WITS	2471	Light Duty Bus (176" wb)	**Total**			91,238	
		Capital	VSS	**FA**			77,552	
		Replacement	Unit #: 0205	**SA**				

RPA-13 (17 Projects)

Fund	Sponsor	Transit # Expense Class Project Type	Desc / Add Ons / Addnl Info		FY14	FY15	FY16	FY17
STA, 5311	Region 13 / SWITA	2946	General Operations/Maintenance/Administration	**Total**	1,315,854	1,315,854	1,315,854	1,315,854
		Operations		**FA**	892,538	892,538	892,538	892,538
		Misc		**SA**	423,316	423,316	423,316	423,316
5339	Region 13 / SWITA	2949	Light Duty Bus (176" wb)	**Total**	80,000			
		Capital		**FA**	68,000			
		Replacement	Unit #: 0604	**SA**				
5339	Region 13 / SWITA	2950	Light Duty Bus (176" wb)	**Total**	80,000			
		Capital		**FA**	68,000			
		Replacement	Unit #: 0504	**SA**				
5339	Region 13 / SWITA	2951	Light Duty Bus (176" wb)	**Total**	80,000			
		Capital		**FA**	68,000			
		Replacement	Unit #: 0602	**SA**				
5339	Region 13 / SWITA	2952	Light Duty Bus (176" wb)	**Total**	80,000			
		Capital		**FA**	68,000			
		Replacement	Unit #: 0505	**SA**				
5339	Region 13 / SWITA	2953	Light Duty Bus (176" wb)	**Total**	80,000			
		Capital		**FA**	68,000			
		Replacement	Unit #: 0405	**SA**				
5339	Region 13 / SWITA	2954	Light Duty Bus (176" wb)	**Total**	80,000			
		Capital		**FA**	68,000			
		Replacement	Unit #: 0601	**SA**				
5339	Region 13 / SWITA	2955	Light Duty Bus (176" wb)	**Total**	80,000			
		Capital		**FA**	68,000			
		Replacement	Unit #: 0603	**SA**				
5339	Region 13 / SWITA	2956	Light Duty Bus (176" wb)	**Total**	80,000			
		Capital		**FA**	68,000			
		Replacement	Unit #: 0606	**SA**				
5339	Region 13 / SWITA	2957	Light Duty Bus (176" wb)	**Total**	80,000			
		Capital		**FA**	68,000			
		Replacement	Unit #: 0607	**SA**				
5339	Region 13 / SWITA	2958	Light Duty Bus (176" wb)	**Total**	80,000			
		Capital		**FA**	68,000			
		Replacement	Unit #: 0603	**SA**				
5339	Region 13 / SWITA	2959	Light Duty Bus (176" wb)	**Total**	80,000			
		Capital		**FA**	68,000			
		Replacement	Unit #: 0406	**SA**				
5339	Region 13 / SWITA	2960	Light Duty Bus (176" wb)	**Total**	80,000			
		Capital		**FA**	68,000			
		Replacement	Unit #: 0502	**SA**				
5311	Region 13 / SWITA	1623	RPA Trans. Planning (RPA-13)	**Total**	26,266	26,103	26,103	26,083
		Planning		**FA**	21,013	20,883	20,883	20,883
		Misc		**SA**				
5311	Region 13 / SWITA	1624	RPA Trans. Planning (RPA 18)	**Total**	25,000	25,000	25,000	25,000
		Planning		**FA**	20,000	20,000	20,000	20,000
		Misc		**SA**				

RPA-13 (17 Projects)

Fund	Sponsor	Transit # Expense Class Project Type	Desc / Add Ons / Addnl Info		FY14	FY15	FY16	FY17
5304	Region 13 / SWITA	2138 Planning Misc	RPA Trans. Planning (RPA-13)	**Total**	26,233	26,083	26,083	26,083
				FA	21,013	20,883	20,883	20,883
				SA				
PTIG	Region 13 / SWITA	3023 Capital Expansion	Wash Bay 24'x60'	**Total**	202,800			
				FA				
				SA	162,240			

RPA-14 (34 Projects)

Fund	Sponsor	Transit # Expense Class Project Type	Desc / Add Ons / Addnl Info		FY14	FY15	FY16	FY17
5311	Region 14 / SIT	3019	General Operations	**Total**	1,135,000			
		Operations		**FA**	324,246			
		Other		**SA**				
5339	Region 14 / SIT	2038	Light Duty Bus (176" wb)	**Total**		87,360		
		Capital		**FA**		74,256		
		Replacement	Unit #: 83	**SA**				
5339	Region 14 / SIT	2316	Light Duty Bus (176" wb)	**Total**		87,360		
		Capital		**FA**		74,256		
		Replacement	Unit #: 84	**SA**				
5339	Region 14 / SIT	2317	Light Duty Bus (176" wb)	**Total**		87,360		
		Capital		**FA**		74,256		
		Replacement	Unit #: 85	**SA**				
5339	Region 14 / SIT	2318	Light Duty Bus (176" wb)	**Total**		87,360		
		Capital		**FA**		74,256		
		Replacement	Unit #: 86	**SA**				
5339	Region 14 / SIT	2319	Minivan	**Total**		51,907		
		Capital	VSS	**FA**		44,121		
		Replacement	Unit #: 87	**SA**				
5339	Region 14 / SIT	2320	Minivan	**Total**		51,907		
		Capital	VSS	**FA**		44,121		
		Replacement	Unit #: 88	**SA**				
5339	Region 14 / SIT	2321	Light Duty Bus (176" wb)	**Total**			90,854	
		Capital	VSS	**FA**			77,226	
		Replacement	Unit #: 89	**SA**				
5339	Region 14 / SIT	2322	Light Duty Bus (176" wb)	**Total**			90,854	
		Capital	VSS	**FA**			77,226	
		Replacement	Unit #: 90	**SA**				
5339	Region 14 / SIT	2323	Minivan	**Total**			53,994	
		Capital	VSS	**FA**			45,895	
		Replacement	Unit #: 93-B	**SA**				
5339	Region 14 / SIT	2324	Light Duty Bus (176" wb)	**Total**			90,854	
		Capital	VSS	**FA**			77,226	
		Replacement	Unit #: 91	**SA**				
5339	Region 14 / SIT	2325	Light Duty Bus (176" wb)	**Total**			90,854	
		Capital	VSS	**FA**			77,226	
		Replacement	Unit #: 92	**SA**				
5339	Region 14 / SIT	2326	Light Duty Bus (176" wb)	**Total**			90,854	
		Capital	VSS	**FA**			77,226	
		Replacement	Unit #: 94	**SA**				
PTIG	Region 14 / SIT	2330	Transit Facility	**Total**			1,500,000	
		Capital		**FA**				
		Other		**SA**			1,200,000	
STP	Region 14 / SIT	2668	Conversion Van	**Total**	49,920			
		Capital	VSS	**FA**	42,432			
		Expansion		**SA**				

RPA-14 (34 Projects)

Fund	Sponsor	Transit # Expense Class Project Type	Desc / Add Ons / Addnl Info		FY14	FY15	FY16	FY17
5339	Region 14 / SIT	2669	Light Duty Bus (176" wb)	**Total**	84,000			
		Capital	VSS	**FA**	71,400			
		Replacement	Unit #: 79	**SA**				
5339	Region 14 / SIT	2670	Light Duty Bus (176" wb)	**Total**	84,000			
		Capital	VSS	**FA**	71,400			
		Replacement	Unit #: 80	**SA**				
5339	Region 14 / SIT	2671	Light Duty Bus (176" wb)	**Total**	84,000			
		Capital	VSS	**FA**	71,400			
		Replacement	Unit #: 81	**SA**				
5339	Region 14 / SIT	2672	Light Duty Bus (176" wb)	**Total**	84,000			
		Capital	VSS	**FA**	71,400			
		Replacement	Unit #: 82	**SA**				
STP	Region 14 / SIT	2683	Light Duty Bus (176" wb)	**Total**	84,000			
		Capital	VSS	**FA**	71,400			
		Expansion		**SA**				
5339	Region 14 / SIT	2740	Light Duty Bus (176" wb)	**Total**				94,488
		Capital	VSS	**FA**				80,315
		Replacement	Unit #: 94	**SA**				
5339	Region 14 / SIT	2741	Minivan	**Total**				56,154
		Capital	VSS	**FA**				47,731
		Replacement	Unit #: S-10	**SA**				
5339	Region 14 / SIT	2742	Minivan	**Total**				56,154
		Capital	VSS	**FA**				47,731
		Replacement	Unit #: S-11	**SA**				
5339	Region 14 / SIT	2743	Minivan	**Total**				56,154
		Capital	VSS	**FA**				47,731
		Replacement	Unit #: S-12	**SA**				
5339	Region 14 / SIT	2744	Minivan	**Total**				56,154
		Capital	VSS	**FA**				47,731
		Replacement	Unit #: S-13	**SA**				
5339	Region 14 / SIT	2745	Light Duty Bus (176" wb)	**Total**				94,488
		Capital	VSS	**FA**				80,315
		Replacement	Unit #: S-14	**SA**				
5339	Region 14 / SIT	2746	Minivan	**Total**				56,154
		Capital	VSS	**FA**				47,731
		Replacement	Unit #: S-13	**SA**				
5339	Region 14 / SIT	2747	Light Duty Bus (176" wb)	**Total**				94,488
		Capital	VSS	**FA**				80,315
		Replacement	Unit #: S-15	**SA**				
5339	Region 14 / SIT	2748	Light Duty Bus (176" wb)	**Total**				94,488
		Capital	VSS	**FA**				80,315
		Replacement	Unit #: S-16	**SA**				
5339	Region 14 / SIT	2749	Light Duty Bus (176" wb)	**Total**				94,488
		Capital	VSS	**FA**				80,315
		Replacement	Unit #: S-17	**SA**				

RPA-14 (34 Projects)

Fund	Sponsor	Transit # Expense Class Project Type	Desc / Add Ons / Addnl Info		FY14	FY15	FY16	FY17
5339	Region 14 / SIT	2750	Light Duty Bus (176" wb)	**Total**				94,488
		Capital	VSS	**FA**				80,315
		Replacement	Unit #: S-18	**SA**				
5339	Region 14 / SIT	2751	Light Duty Bus (176" wb)	**Total**				94,488
		Capital	VSS	**FA**				80,315
		Replacement	Unit #: S-19	**SA**				
5339	Region 14 / SIT	2752	Light Duty Bus (176" wb)	**Total**				94,488
		Capital	VSS	**FA**				80,315
		Replacement	Unit #: S-20	**SA**				
5311	RPA-14	3015	RPA 14 Planning	**Total**	26			
		Planning		**FA**	21			
		Misc		**SA**				

RPA-15 (10 Projects)

Fund	Sponsor	Transit # Expense Class Project Type	Desc / Add Ons / Addnl Info		FY14	FY15	FY16	FY17
STA, 5311	Ottumwa	2426	General Operations/Maintenance/Administration	**Total**			1,115,232	
		Operations		**FA**			374,812	
		Other		**SA**			182,804	
STA, 5311	Ottumwa	2961	General Operations/Maintenance/Administration	**Total**				1,148,688
		Operations		**FA**				386,056
		Other		**SA**				188,288
STA, 5311	Ottumwa	1735	General Operations/Maintenance/Administration	**Total**	1,051,214			
		Operations		**FA**	353,296			
		Other		**SA**	172,311			
STA, 5311	Ottumwa	1736	General Operations/Maintenance/Administration	**Total**		1,082,750		
		Operations		**FA**		363,895		
		Other		**SA**		177,480		
5339	Ottumwa	1752	Light Duty Bus (176" wb)	**Total**	80,000			
		Capital		**FA**	68,000			
		Replacement	Unit #: 106	**SA**				
STA, 5311	Region 15 / 10-15 Transit	1720	General Operations/Maintenance/Administration	**Total**	1,353,744			
		Operations		**FA**	416,416			
		Other		**SA**	260,456			
STA, 5311	Region 15 / 10-15 Transit	1721	General Operations/Maintenance/Administration	**Total**		1,394,356		
		Operations		**FA**		428,908		
		Misc		**SA**		268,270		
STA, 5311	Region 15 / 10-15 Transit	2962	General Operations/Maintenance/Administration	**Total**				1,479,272
		Operations		**FA**				455,028
		Other		**SA**				284,608
STA, 5311	Region 15 / 10-15 Transit	2425	General Operations/Maintenance/Administration	**Total**			1,436,186	
		Operations		**FA**			441,775	
		Misc		**SA**			276,318	
5311	RPA-15	2964	RPA Transportation Planning	**Total**	31,271			
		Planning		**FA**	25,017			
		Other		**SA**				

RPA-16 (14 Projects)

Fund	Sponsor	Transit # Expense Class Project Type	Desc / Add Ons / Addnl Info		FY14	FY15	FY16	FY17
5339	Burlington	2829	Light Duty Bus (176" wb)	**Total**	101,000			
		Capital	Diesel, UFRC, VSS	**FA**	85,850			
		Replacement	Unit #: 723	**SA**				
5339	Burlington	2830	Minivan	**Total**	46,000			
		Capital		**FA**	39,100			
		Expansion	Unit #: GRMC Expansion	**SA**				
STA, 5311	Burlington	1670	General Operations/Maintenance/Administration	**Total**	840,056	840,056	840,056	840,056
		Operations		**FA**	325,734	325,734	325,734	325,734
		Misc		**SA**	187,121	187,121	187,121	187,121
5339	Burlington	1672	Medium Duty Bus (29-32 ft.)	**Total**		183,340		
		Capital	Diesel, UFRC, VSS	**FA**		155,839		
		Replacement	Unit #: 722	**SA**				
5339	Burlington	1673	Medium Duty Bus (29-32 ft.)	**Total**		183,340		
		Capital	Diesel, UFRC, VSS	**FA**		155,839		
		Replacement	Unit #: 721	**SA**				
STA, 5311	Region 16 / SEIBUS	1675	General Operations/Maintenance/Administration	**Total**	1,075,502	1,075,502	1,075,502	1,075,502
		Operations		**FA**	308,588	308,588	308,588	308,588
		Misc		**SA**	214,098	214,098	214,098	214,098
5339	Region 16 / SEIBUS	2401	Conversion Van	**Total**	48,000			
		Capital		**FA**	40,800			
		Replacement	Unit #: 031D	**SA**				
5339	Region 16 / SEIBUS	2402	Conversion Van	**Total**	48,000			
		Capital		**FA**	40,800			
		Replacement	Unit #: 032	**SA**				
5339	Region 16 / SEIBUS	2832	ITS Maintenance Software	**Total**	5,000			
		Capital		**FA**	4,000			
		Other		**SA**				
5339	Region 16 / SEIBUS	2825	Light Duty Bus (176" wb)	**Total**	88,000			
		Capital	Diesel	**FA**	74,800			
		Replacement	Unit #: 051	**SA**				
5339	Region 16 / SEIBUS	2826	Light Duty Bus (176" wb)	**Total**	88,000			
		Capital	Diesel	**FA**	74,800			
		Replacement	Unit #: 052	**SA**				
5339	Region 16 / SEIBUS	2827	Medium Duty Bus (33-36 ft.)	**Total**	179,000			
		Capital		**FA**	152,150			
		Replacement	Unit #: 012L	**SA**				
5339	Region 16 / SEIBUS	2828	Light Duty Bus (176" wb)	**Total**	88,000			
		Capital	Diesel	**FA**	74,800			
		Replacement	Unit #: 974D	**SA**				
5311	RPA-16	1694	RPA Transportation Planning Vehicle ( )	**Total**	30,689	30,689	30,689	24,623
		Planning		**FA**	24,623	24,623	24,623	24,623
		Misc		**SA**				

RPA-17 (2 Projects)

Fund	Sponsor	Transit # Expense Class Project Type	Desc / Add Ons / Addnl Info		FY14	FY15	FY16	FY17
STP	Region 14 / SIT	2987	Minivan	**Total**	48,500			
		Capital	VSS	**FA**	41,225			
		Expansion		**SA**				
5311	RPA-17	1702	RPA Transportation Planning	**Total**	31,734	37,500	37,500	37,500
		Planning		**FA**	25,387	30,000	30,000	30,000
		Misc		**SA**				

Appendix

District Transportation Planners' Areas of Responsibility

Metropolitan Planning Organizations and Regional Planning Affiliations

Iowa Department of Transportation

November 2012

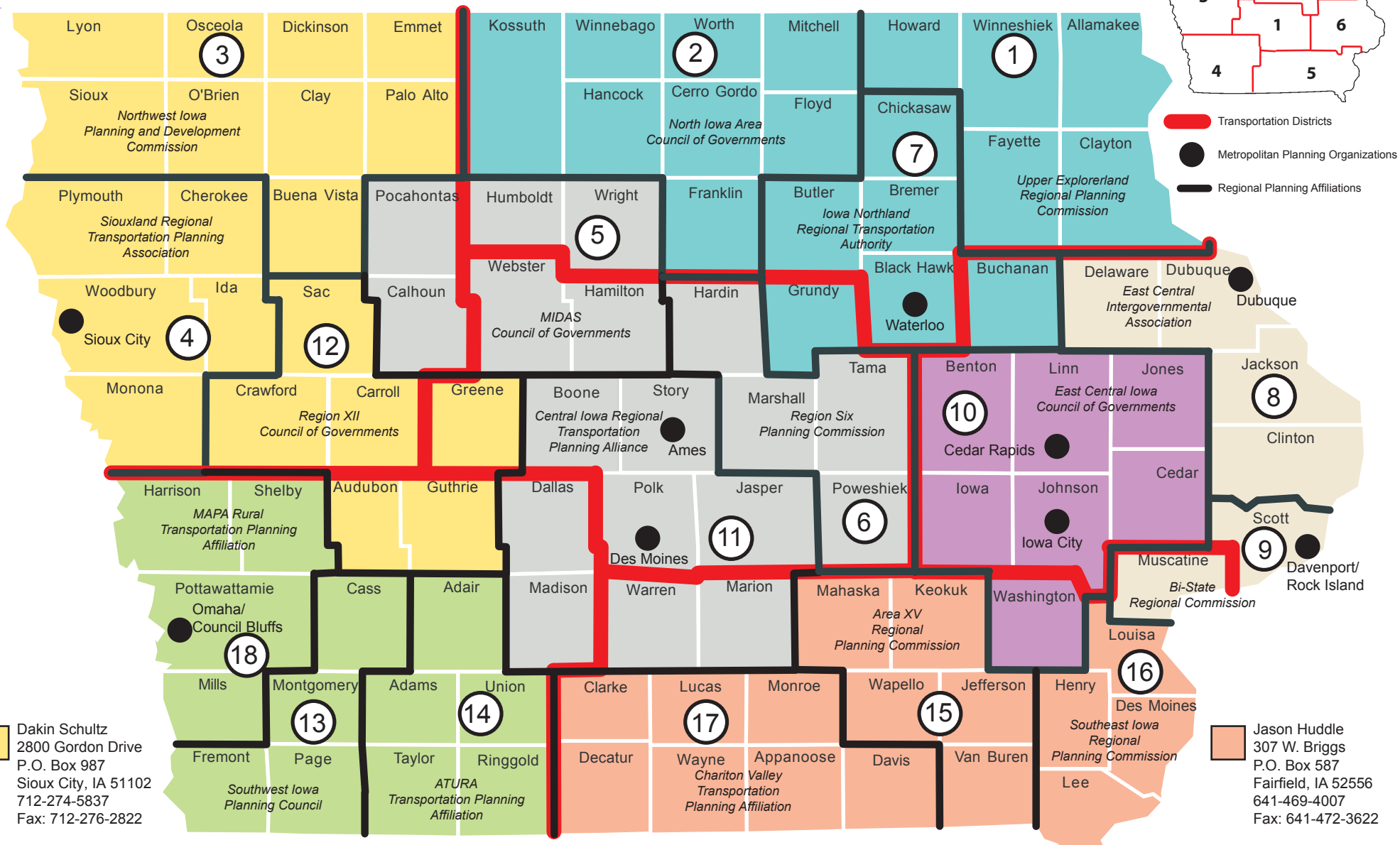

Dakin Schultz
2800 Gordon Drive
P.O. Box 987
Sioux City, IA 51102
712-274-5837
Fax: 712-276-2822

Jason Huddle
307 W. Briggs
P.O. Box 587
Fairfield, IA 52556
641-469-4007
Fax: 641-472-3622

Scott Suhr
2210 E. Seventh St.
Atlantic, IA 50022
712-243-7627
Fax: 712-243-6788

Mike Clayton
1020 S. Fourth St.
Ames, IA 50010
515-239-1202
Fax: 515-239-1472

Ames
Phil Mescher/Craig O'Riley
800 Lincoln Way
Ames, IA 50010
Phil: 515-239-1629
Craig: 515-239-1520
Fax: 515-233-7857

Krista Rostad
1420 Fourth St. SE
Mason City, IA 50401
641-422-9447
Fax: 641-423-0246

Catherine Cutler
5455 Kirkwood Blvd SW
Cedar Rapids, IA 52404
319-364-0235
Fax: 319-364-9614

Sam Shea
5455 Kirkwood Blvd SW
Cedar Rapids, IA 52404
319-364-0235
Fax: 319-364-9614

Iowa's Public Transit System

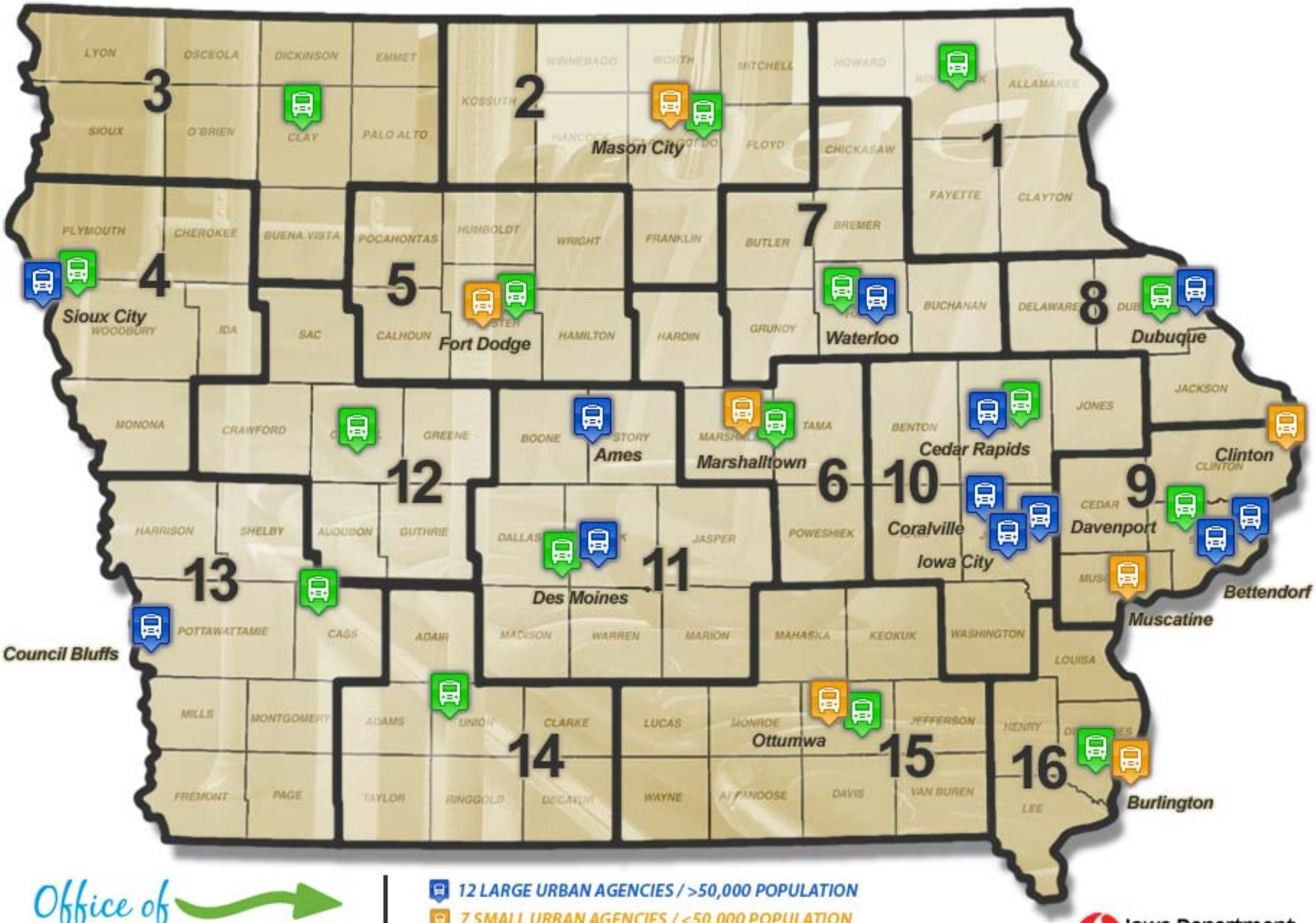

ADVANCE CONSTRUCTION FUNDS
STIP ITEM NUMBER (40012)

COUNTY	PROJECT NUMBER	OBLIGATED	APPROPRIATION CODE
	NATIONAL HIGHWAY PERFORMANCE PROGRAM		
SCOTT	IMX-74-1(185)--13-82	206,784.00	L010
POTTAWATTAMIE	IM-80-1(338)--13-78	115,557.30	L01E
SCOTT	IM-74-1(185)--13-82	330,737.40	L01E
DECATUR	IMX-35-1(150)12- -02-27	308,394.90	M001
POTTAWATTAMIE	IM-NHS-80-1(368)2--03-78	343,679.40	M001
WOODBURY	IM-29-6(217)142--13-97	278,028.00	M001
CLINTON	NHSX-30-9(167)--3H-23	4,714,892.80	M001
LINN	NHSX-100-1(83)- -3H-57	1,599,451.80	M001
MILLS	NHSX-534-1(91)--3H-65	2,124,062.40	M001
POTTAWATTAMIE	IM-NHS-80-1(368)2--03-78	260,234.40	M001
BREMER	NHSX-63-7(101)--3H-09	190,716.80	L05E
BREMER	NHSX-63-7(102)--3H-09	40,664.00	L05E
BREMER	NHSX-63-7(105)--3H-09	75,409.60	L05E
CLINTON	NHSX-30-9(134)--3H-23	2,629,044.00	L05E
HENRY	ER-218-2(136)-28-44	85,186.40	L05E
LINN	NHS-100-1(36)--19-57	60,396.80	L05E
	SURFACE TRANSPORTATION PROGRAM		
CASS	BRF-92-2(36)--38-15	1,131,184.00	L1CE
POTTAWATTAMIE	BRF-6-1(114)--38-78	91,751.20	L1CE
POTTAWATTAMIE	BRF-275-3(26)--38-78	1,537,291.98	L1CE
WARREN	BRFIM-35-2(276)--05-91	1,973,175.30	L1CE
WARREN	BRFIM-35-2(356)63--05-91	1,847,216.70	L1CE
WARREN	BRF-65-3(48)--38-91	530,308.00	L1CE
WOODBURY	BRM-7057(645)--8J-97	227,790.83	L1CE
DALLAS	HSIPX-44-5(25)--3L-25	248,541.60	L20E
DUBUQUE	STP-U-2100(671)--70-31	151,526.40	L20E
POLK	HDP-1425(611)--71-77	12,973.00	L230
POLK	HDP-C077(142)--6B-77	3,196,818.40	L230
POLK	NHSX-U-1945(254)--8S-77	406,344.27	L230
STATEWIDE	STP-00JT(23)--2C-00	207,860.00	H240
POLK	HDP-C077(139)--6B-77	10,324.40	H240
STATEWIDE	ADM-ITDP(603)-90-00	211,932.00	L240
STATEWIDE	ADM-TEWD(13)--90-00	317,900.00	L240
STATEWIDE	TCP-MFTV(2)--8W-00	5,000.00	L240
KEOKUK	HDP-C054(86)--6B-54	258,349.41	L240

ADVANCE CONSTRUCTION FUNDS
STIP ITEM NUMBER (40012)

COUNTY	PROJECT NUMBER	OBLIGATED	APPROPRIATION CODE
POLK	STP-69-4(93)--2C-77	132,300.00	L240
SCOTT	IM-74-1(177)--13-82	113,798.64	L240
STATEWIDE	STP-0CCT(1)--2C-00	240,000.00	Q24/Q30
	TRANSPORTATION ALTERNATIVES		
DALLAS	STP-ES-C025(74)--8I-25	1,606,245.25	L220
LINN	EDP-0006(91)--7Y-57	65,424.00	L220
CLAYTON	STP-ES-C022(66)--8I-22	436,790.28	L22E
POLK	STP-E-1417(39)--23-77	53,420.80	L22E
	EMERGENCY RELIEF		
DUBUQUE	ER-C031(65)--58-31	8,448.00	L24E
DUBUQUE	ER-C031(66)--58-31	26,592.00	L24E
DUBUQUE	ER-C031(67)--58-31	55,922.40	L24E
DUBUQUE	ER-C031(68)--58-31	7,622.40	L24E
DUBUQUE	ER-C031(69)--58-31	15,358.40	L24E
JACKSON	ER-52-1(103)--28-49	35,131.20	L24E
JEFFERSON	ER-34-8(153)--28-51	53,460.80	L24E
KEOKUK	ER-78-1(17)--28-54	100,272.00	L24E
LEE	ER-16-4(24)--28-56	70,826.40	L24E
LEE	ER-61-1(182)--28-56	157,862.00	L24E
MARION	ER-5-3(61)--28-63	48,256.00	L24E
MARION	ER-5-3(62)--28-63	78,759.20	L24E
MARION	ER-14-3(44)--28-63	34,164.80	L24E
SIOUX	ER-75-3(52)--28-84	30,904.80	L24E
VAN BUREN	ER-16-3(20)-28-89	96,280.80	L24E
WAPELLO	ER-63-2(141)--28-90	90,499.20	L24E
WAYNE	ER-2-6(35)--28-93	52,107.20	L24E
WAYNE	ER-2-6(38)--28-93	53,824.80	L24E
VAN BUREN	ER-16-3(23)--28-89	304,544.80	M240
	STATEWIDE PLANNING AND RESEARCH		
STATEWIDE	SPR-PL-2013(49)--8H-00	2,801,842.40	L55E
STATEWIDE	SPR-PL-2014(50)--8H-00	4,418,996.00	M550
STATEWIDE	SPR-PL-2011(47)--8H-00	1,520,240.00	L560
STATEWIDE	SPR-PL-2012(48)--8H-00	1,742,000.00	L56E

ADVANCE CONSTRUCTION FUNDS
STIP ITEM NUMBER (40012)

COUNTY	PROJECT NUMBER	OBLIGATED	APPROPRIATION CODE
STATEWIDE	SPR-PL-2013(49)--8H-00	3,199,237.80	L56E
STATEWIDE	SPR-PL-2014(50)--8H-00	3,090,616.00	M560
	RAIL HIGHWAY CROSSINGS		
STATEWIDE	RRP-RR06(167)--8A-00	210,600.00	LS40
STATEWIDE	RRP-RR03(152)--8A-00	263,709.00	LS4E
STATEWIDE	RRP-RR12(167)--8A-00	187,200.00	LS4E
STATEWIDE	RRP-RR00(168)--8A-00	170,100.00	MS40
STATEWIDE	RRP-RR02(167)--8A-00	165,240.00	MS40
STATEWIDE	RRP-RR05(167)--8A-00	173,160.00	MS40
STATEWIDE	RRP-RR05(169)--8A-00	257,400.00	MS40
STATEWIDE	RRP-RR06(169)--8A-00	290,340.00	MS40
STATEWIDE	RRP-RR07(169)--8A-00	168,480.00	MS40
STATEWIDE	RRP-RR09(169)--8A-00	168,480.00	MS40
STATEWIDE	RRP-RR10(169)--8A-00	168,480.00	MS40
STATEWIDE	RRP-RR11(169)--8A-00	168,480.00	MS40
STATEWIDE	RRP-RR12(169)--8A-00	257,400.00	MS40
STATEWIDE	RRP-RR01(169)--8A-00	203,940.00	LS50
STATEWIDE	RRP-RR02(169)--8A-00	203,940.00	LS50
STATEWIDE	RRP-RR07(167)--8A-00	183,600.00	LS50
STATEWIDE	RRP-RR08(167)--8A-00	183,600.00	LS50
STATEWIDE	RRP-RR13(167)--8A-00	183,600.00	LS50
STATEWIDE	RRP-RR09(167)--8A-00	210,600.00	MS50
STATEWIDE	RRP-RR11(167)--8A-00	215,280.00	MS50
	EARMARKS		
POLK	HDP-C077(138)--6B-77	40,040.00	HY10
POLK	HDP-35-3(172)--6B-77	80,079.00	LY10
POLK	HDP-3827(606)--71-77	1,246,144.82	LY10
POLK	HDP-3827(610)--71-77	6,786.00	LY10
POLK	HDP-C077(142)--6B-77	80,079.00	LY10
MILLS	NHSX-534-1(96)--3H-65	312,661.60	HY20A
LINN	HDP-1187(711)--71-57	1,312,757.08	LY20
POLK	HDP-44-6(14)--71-77	1,357,898.00	LY20
POLK	EDP-1945(720)--7Y-77	10,009.55	LY20
BLACK HAWK	EDP-1185(637)--7Y-07	4,460.99	LY30
CLINTON	EDP-1415(615)--7Y-23	75,496.00	LY30

ADVANCE CONSTRUCTION FUNDS
STIP ITEM NUMBER (40012)

COUNTY	PROJECT NUMBER	OBLIGATED	APPROPRIATION CODE
CLINTON	HDP-1855(612)--71-23	486,639.00	LY30
DUBUQUE	EDP-2100(638)--7Y-31	469,305.00	LY30
HOWARD	STE-E-C045(50)--8V-45	3,676.81	LY30
IOWA	HDP-C048(49)--71-48	6,995.80	LY30
LEE	EDP-2697(613)--7Y-56	3,515.01	LY30
LEE	EDP-5195(601)--7Y-56	22,898.94	LY30
LINN	EDP-0006(91)--7Y-57	4,320.00	LY30
POLK	HDP-35-3(173)--6B-77	20,649.80	LY30
POWESHIEK	EDP-3127(616)--7Y-79	738,937.75	LY30
SCOTT	HDP-0587(626)--71-82	19,668.00	LY30
APPANOOSE	RPD-FE08(76)--8B-04	48,070.81	LY30
FAYETTE	RPD-FE09(103)--49-33	197,062.60	LY30
HARRISON	EDP-8525(604)--7Y-43	20,292.12	LY30
LINN	EDP-0006(92)--7Y-57	7,686.00	LY30
LOUISA	EDP-C058(28)--7Y-58	339,930.27	LY30
POLK	EDP-1945(721)--7Y-77	103,247.00	LY30
LEE	EACNHSX-61-1(109)--3H-56	1,846,637.00	Q92

Annual List of Projects

RPA-00 / Statewide
2013 - 2016 Transportation Improvement Program

TPMS Sponsor Appr. Status	Project # Location Funding Program	Length FHWA# S:T:R		Pgm'd Amounts in 1000's FY13	FY14	FY15	FY16	PA: CO: SEQ STIP#
TAP - Transportation Alternatives								
Region Wide - 00								
23499 DOT-Statewide Authorized	**STP-ES-TREE(18)--8I-0** Various: Iowa's Living Roadways Project Landscaping	0 -- --	Project Total Federal Aid Regional FA	571 400 0	0 0 0	0 0 0	0 0 0	0 : -- : 0 30650
DOT NOTE: Partial Authorization for PE in FY 13 ($160,000)								
25015 DOT-Statewide Authorized	**STP-ES-000S(662)--8I-00 Local Letting: 04/04/2018** 2013: Urban Youth Corps	0 -- --	Project Total Federal Aid Regional FA	125 100 0	0 0 0	0 0 0	0 0 0	0 : -- : 0 30675
DOT NOTE: This project will use a TAP-S-000S()--8T-00 Project Number once these are available in TPMS and PSS.								
25183 DOT-Statewide Authorized	**SRTS-U-000S(535)--8U-00 Local Letting: 05/07/2018** Statewide Education and Enouragement Program: Safe Routes to School Planning Study	0 -- --	Project Total Federal Aid Regional FA	98 98 0	0 0 0	0 0 0	0 0 0	0 : -- : 0 30676
21375 IADNR-D00-RPA00 Authorized	**STP-ES-000S()--8I-00 Local Letting: 03/12/2017** Various: Great River Road/Loess Hills Scenic Byway Protection Project for Convservation Easements/Fee Titles and Project Level Planning for 5 Trail Systems Outside Services Engineering,Acquire Scenic/Hist	0 MI -- --	Project Total Federal Aid Regional FA	663 530 0	0 0 0	0 0 0	0 0 0	0 : 0 : 521 30580
DOT NOTE: STP-ES-000S(541)--8I-00 and STP-ES-000S(613)--8I-00. Projects not eligible for TAP funds, must use TE funding.								
22202 UNI-D00-RPA00 Authorized	**STP-ES-000S(590)--8I-00 Local Letting: 12/21/2021** roadwide beautification: maintenance reduction Landscaping	0 MI -- --	Project Total Federal Aid Regional FA	364 255 0	0 0 0	0 0 0	0 0 0	0 : 0 : 541 30538
RTP - Recreational Trails Program								
Region Wide - 00								
23569 DOT-Statewide Authorized	**NRT-000S(645)--9G-00 Local Letting: 12/21/2021** Statewide: Support for Iowa Bicycle Summit - Trails Summit Expenses - Rec Trails Committee Travel Expenses Ped/Bike Miscellaneous	0 -- --	Project Total Federal Aid Regional FA	23 18 0	0 0 0	0 0 0	0 0 0	0 : -- : 0 30653
22079 DOT-Statewide Authorized	**NRT-000S(537)--9G-00 Local Letting: 08/07/2017** STATEWIDE: DNR PARK TRAIL IMPROVEMENTS -AMERICORPS Ped/Bike Miscellaneous	0 MI -- --	Project Total Federal Aid Regional FA	350 280 0	0 0 0	0 0 0	0 0 0	0 : 0 : 534 30500

TPMS Sponsor Appr. Status	Project # Location Funding Program	Length FHWA# S:T:R		Pgm'd Amounts in 1000's FY13	FY14	FY15	FY16	PA: CO: SEQ STIP#
CMAQ - Congestion Mitigation Air Quality								
Region Wide - 00								
4	**STP-A-PA00(ITS)--22-00**	0 MI	Project Total	4,300	4,300	4,300	4,300	0 : 0 : 128
DOT-Statewide	VARIOUS: INTELLIGENT TRANSPORTATION SYSTEMS - ITS PROGRAM	--	Federal Aid	250	250	250	250	
Authorized	Miscellaneous	--	Regional FA	0	0	0	0	30203
23405	**STP-A-()--22-0**	0	Project Total	2,108	0	0	0	0 : -- : 0
DOT-Statewide	Large Urban Area: Bus Replacement	--	Federal Aid	1,686	0	0	0	
Authorized	Transit Investments	--	Regional FA	0	0	0	0	30647
23406	**STP-A-()--22-00**	0	Project Total	1,643	0	0	0	0 : -- : 0
DOT-Statewide	Non Urbanized Area: Bus Replacement	--	Federal Aid	1,314	0	0	0	
Authorized	Transit Investments	--	Regional FA	0	0	0	0	30648
PL - Metropolitan Planning								
Region Wide - 00								
15	**RGPL--PA00(MPOPLG)--PL-00**	0 MI	Project Total	501	761	1,154	1,799	0 : 0 : 103
DOT-Statewide	VARIOUS: MPO PLANNING	--	Federal Aid	401	609	923	1,439	
Authorized		--	Regional FA	0	0	0	0	30539
MISC - Miscellaneous funding								
Region Wide - 00								
22190	**MISC-STW()--XX-00**	0	Project Total	13,020	11,364	11,364	11,364	0 : 0 : 535
DOT-Statewide	VARIOUS: STATE PL, RES, DEV & TECHNO TRANSFER (SPR), COOP, MGMT SYS	--	Federal Aid	10,747	9,091	9,091	9,091	
Authorized	Miscellaneous	--	Regional FA	0	0	0	0	30535
13250	**MISC-DTSW(RSRCH)--XX-00**	0 MI	Project Total	2,500	2,500	2,500	2,500	0 : 0 : 305
DOT-Statewide	Allocated Funds: RESEARCH,TECH,MIN BUS,SEATBELTGOE,USE TAX INV,NCPD,ETC.	--	Federal Aid	2,000	2,000	2,000	2,000	
Authorized	Miscellaneous	--	Regional FA	0	0	0	0	30098
ER - Emergency Relief Program								
Region Wide - 00								
15055	**ER-STW()--58-00**	0	Project Total	9,438	0	0	0	0 : 0 : 336
DOT-Statewide	STATEWIDE: EMERGENCY RELIEF PROGRAMPROJECTS TO BE DETERMINED	--	Federal Aid	7,550	0	0	0	
Authorized	Miscellaneous	--	Regional FA	0	0	0	0	30582
PRF - Primary Road Funds								
Region Wide - 00								
9662	**STPN-000(SBW)--2J-0**	0 MI	Project Total	250	250	250	250	0 : 0 : 235
DOT-Statewide	Various: SCENIC BYWAY PROGRAM	--	Federal Aid	200	200	200	200	
Authorized	Miscellaneous	--	Regional FA	0	0	0	0	30038
Story - 85								
14902	**STPN-000()--2J-85**	0	Project Total	1,200	1,000	0	0	0 : 0 : 327
DOT-Statewide	Various: STATEWIDE SCOUR CRITICAL COUNTERMEASURES	--	Federal Aid	960	800	0	0	
Authorized	Revetment	--	Regional FA	0	0	0	0	30498

TPMS Sponsor Appr. Status	Project # Location Funding Program	Length FHWA# S:T:R		Pgm'd Amounts in 1000's FY13	FY14	FY15	FY16	PA: CO: SEQ STIP#
HSIP - Highway Safety Improvement Program								
Region Wide - 00								
16 DOT-Statewide Authorized	**RRP-PA00(RRXG)--48-00** VARIOUS LOCATIONS: RR/HWY CROSSING AND SURFACE REPAIR PROGRAMS Pavement Rehab,Railroad Signals	0 MI -- --	Project Total Federal Aid Regional FA	4,908 4,417 0	4,908 4,417 0	4,908 4,417 0	4,908 4,417 0	0 : 0 : 51 30001
DOT NOTE: PROJECTS IN 5 YR PROGRAM								
Story - 85								
21932 DOT-Statewide Authorized	**HSIP-000()--3L-85** Various: STATEWIDE PAVED SHOULDER DROPOFF PROGRAM Pavement Widening	0 MI -- --	Project Total Federal Aid Regional FA	2,000 1,800 0	0 0 0	0 0 0	0 0 0	0 : 0 : 533 30468

MPO-22 / AAMPO
2013 - 2016 Transportation Improvement Program

TPMS Sponsor Appr. Status	Project # Location Funding Program	Length FHWA# S:T:R		Pgm'd Amounts in 1000's FY13	FY14	FY15	FY16	PA: CO: SEQ STIP#
STP - Surface Transportation Program								
Story - 85								
18655	**STP-U-0155(679)--70-85 Awarded**	0.72 MI	Project Total	1,500	0	0	0	0 : 85 : 155
Ames	STATE AVE: From 260 ft. south of Oakwood Road to 445 ft. north of the US HWY 30 Overpass Bridge	--	Federal Aid	1,062	0	0	0	
Authorized	Pavement Rehab	16:83:24	Regional FA	1,062	0	0	0	30207

MPO-23 / CMPO
2013 - 2016 Transportation Improvement Program

TPMS Sponsor Appr. Status	Project # Location Funding Program	Length FHWA# S:T:R		Pgm'd Amounts in 1000's FY13	FY14	FY15	FY16	PA: CO: SEQ STIP#
STP - Surface Transportation Program								
Linn - 57								
13100	**STP-U-3432(606)--70-57 Awarded**	0 MI	Project Total	723	0	0	0	23 : 57 : 191
Hiawatha	BOYSON RD. & RO: Intersection of Boyson Rd. and Robins Rd.	--	Federal Aid	578	0	0	0	
Authorized	Miscellaneous	--	Regional FA	578	0	0	0	30051
NHPP - National Highway Performance Program								
Linn - 57								
18618	**IM-()--13-57**	10.9 MI	Project Total	23,588	0	0	0	23 : 57 : 278
DOT-D06-MPO23	I-380: CRANDIC/HAWKEYE DOWNS/33RD AVE IN CRTO 1.4 MI N OF CO. RD. E-34	--	Federal Aid	21,229	0	0	0	
Authorized	Pavement Rehab	--	Regional FA	0	0	0	0	30201
19847	**NHSX-100()--3H-57**	0	Project Total	2,208	75,253	0	31,631	23 : 57 : 304
DOT-D06-MPO23	IA100: IN CEDAR RAPIDS FROM COVINGTON RD (CO RD W36) TO EDGEWOOD R	--	Federal Aid	471	60,202	0	25,305	
Authorized	Pave,Bridge New,Grading	--	Regional FA	0	0	0	0	30698
DOT NOTE: Extension. Project will use $471,609 2010 TCSP Funds.								
TAP - Transportation Alternatives								
Linn - 57								
14806	**STP-E-1187(769)--8V-57 Awarded**	0 MI	Project Total	337	0	0	0	23 : 57 : 217
Cedar Rapids	Ellis Blvd. Trail Extension: From Boat ramps to Edgewood Rd. NW	--	Federal Aid	270	0	0	0	
Authorized	Ped/Bike Grade & Pave	--	Regional FA	270	0	0	0	30069
21331	**SRTS-U-1187(766)--8U-57 Local Letting: 11/01/2013**	0.26 MI	Project Total	64	0	0	0	0 : 57 : 0
Cedar Rapids	8TH AVE SW: 21st St SW from 1st Ave to 8th Ave SW and 8th Ave SW from 21st St SW to Williams Blvd SW	--	Federal Aid	64	0	0	0	
Authorized	Ped/Bike Grade & Pave	0:0:0	Regional FA	0	0	0	0	30606

MPO-24 / MAPA
2013 - 2016 Transportation Improvement Program

TPMS Sponsor Appr. Status	Project # Location Funding Program	Length FHWA# S:T:R		Pgm'd Amounts in 1000's FY13	FY14	FY15	FY16	PA: CO: SEQ STIP#
NHPP - National Highway Performance Program								
Pottawattamie - 78								
15903 DOT-D04 Authorized	**IM-080-1(423)2--13-78 DOT Letting: 10/16/2012** I-80/29: Utility relocations for Interstate reconstruction Miscellaneous	0 MI -- --	Project Total Federal Aid Regional FA	1,250 1,000 1,000	1,250 1,000 1,000	0 0 0	0 0 0	24 : 78 : 287 30087
PA NOTE: Council Bluffs would like to reduce FY-12 amounts and remove FY-15 funding. Council Bluffs has programmed $1M in FY 09, FY 10, FY 11 and FY 12 for utilitiy relocation in responce to potential conflicts with the I-80/I-29 Interstate Reconstruction.								
1193 DOT-D04-MPO24 Authorized	**IM-080()--13-78** I-80: I-80/I-29/I-480 INTERSTATES INCOUNCIL BLUFFS (CBIS) Grade and Pave,Bridge Replacement,Right of Way	4 MI NEW --	Project Total Federal Aid Regional FA	93,862 84,476 0	84,282 75,854 0	108,840 97,956 0	33,699 30,329 0	24 : 78 : 94 30016
DOT NOTE: ADVANCE CONSTRUCTION Final Design Costs for Segments 2 & 3 $70.0 M State Funds Only "The projects in the STIP are part of the CBIS major project. Total Cost of the major project is $1.062.9 billion". ADVANCE CONSTRUCTION Final Design Costs for Segments 2 & 3 $70.0 M State Funds Only "The projects in the STIP are part of the CBIS major project. Total Cost of the major project is $1.062.9 billion". ADVANCE CONSTRUCTION Final Design Costs for Segments 2 & 3 $70.0 M State Funds Only "The projects in the STIP are part of the CBIS major project. Total Cost of the major project is $1.026.9 million". ADVANCE CONSTRUCTION Final Design Costs for Segments 2 & 3 $70.0 M State Funds Only "The projects in the STIP are part of the CBIS major project. Total Cost of the major project is $1.062.9 million".								
18625 DOT-D04-MPO24 Authorized	**IM-()--13-78** I-29: MILLS CO TO IA 92 (NB) Grade and Pave	4.4 -- --	Project Total Federal Aid Regional FA	8,050 7,245 0	0 0 0	0 0 0	0 0 0	24 : 78 : 303 30202
18626 DOT-D04-MPO24 Authorized	**IM-()--13-78** I-29: MILLS CO TO IA 92 (SB) Pavement Rehab	4.4 -- --	Project Total Federal Aid Regional FA	8,050 7,245 0	0 0 0	0 0 0	0 0 0	24 : 78 : 304 30625
CMAQ - Congestion Mitigation Air Quality								
Pottawattamie - 78								
22196 Council Bluffs Authorized	**STP-A-1642(663)--86-78 Awarded** S 24TH ST: S. 24th St - Marketplace Dr. to 25th Ave. and 27th Ave. - S. 24th St. to 500' east Pavement Rehab/Widen	0.2 MI -- 0:0:0	Project Total Federal Aid Regional FA	2,770 2,000 1,742	0 0 0	0 0 0	0 0 0	0 : 78 : 0 30543

MPO-25 / BSRC
2013 - 2016 Transportation Improvement Program

TPMS Sponsor Appr. Status	Project # Location Funding Program	Length FHWA# S:T:R		Pgm'd Amounts in 1000's FY13	FY14	FY15	FY16	PA: CO: SEQ STIP#
STP - Surface Transportation Program								
Scott - 82								
23513	**STP-U-006-9(79)--70-82 Awarded**	0	Project Total	1,300	0	0	0	0 : -- : 0
Davenport	US 6: Kimberly Road (US 6) with Forest Road and Lorton Avenue Intersection Improvements	--	Federal Aid	1,040	0	0	0	
Authorized	Pavement Widening,Traffic Signals,Pavement Markings	--	Regional FA	1,040	0	0	0	30646
14963	**STP-U-006-9(80)--70-82 DOT Letting: 04/15/2014**	0 MI	Project Total	600	3,785	0	0	25 : 82 : 147
Davenport	US 6: Intersection of US 6 and Division St.	--	Federal Aid	480	2,605	0	0	
Authorized	Pavement Rehab/Widen	--	Regional FA	480	2,605	0	0	30665
PA NOTE: $600,000 moved from FFY2014 to FFY2013 for engineering costs per request from City of Davenport								
DOT NOTE: PE Authorized in the amount of $316,790.40 in FY 13								
19944	**STP-U-1827(665)--70-82 DOT Letting: 02/18/2014**	0.7 MI	Project Total	4,200	0	0	0	0 : 82 : 215
Davenport	FOREST GROVE RD: From Utica Ridge to Eagle Ridge	--	Federal Aid	3,139	0	0	0	
Authorized	Grade and Pave,Right of Way	0:0:0	Regional FA	3,139	0	0	0	30313
DOT NOTE: PE authorized $338,525.69								
NHPP - National Highway Performance Program								
Scott - 82								
16927	**IM-074()--13-82**	2.5	Project Total	4,208	4,715	17,901	3,734	25 : 82 : 180
DOT-D06-MPO25	I-74: IN BETTENDORF AND DAVENPORT	--	Federal Aid	3,787	4,244	16,111	3,361	
Authorized	Grade and Pave,Right of Way	--	Regional FA	0	0	0	0	30204
PA NOTE: change in federal funds in 2015-needs to be approved at September's TPC meeting								
CMAQ - Congestion Mitigation Air Quality								
Scott - 82								
21890	**STP-A-PA25(002)--86-82 Local Letting: 05/02/2017**	0 MI	Project Total	300	0	0	0	0 : 0 : 0
MPO-25 / BSRC	0: Quad Cities Urbanized Area Household Travel Survey	--	Federal Aid	240	0	0	0	
Authorized	Planning Study	--	Regional FA	0	0	0	0	30614
19965	**STP-A-PA25(001)--86-82 Local Letting: 10/28/2015**	0 MI	Project Total	50	0	0	0	0 : 0 : 0
MPO-25 / BSRC	[No Route]: Quad Cities Urbanized Area	--	Federal Aid	40	0	0	0	
Authorized	Trans Planning	--	Regional FA	0	0	0	0	30620
HSIP - Highway Safety Improvement Program								
Scott - 82								
22065	**HSIP-()--2H-82**	3.3	Project Total	700	0	0	0	25 : 82 : 251
DOT-D06-MPO25	US67: CHESTNUT ST. IN LE CLAIRE TO CURB AND GUTTER SECTION IN PRINCETON	--	Federal Aid	630	0	0	0	
Authorized	Pavement Rehab/Widen	0:0:	Regional FA	0	0	0	0	30493

MPO-26 / DMAMPO
2013 - 2016 Transportation Improvement Program

TPMS Sponsor Appr. Status	Project # Location Funding Program	Length FHWA# S:T:R		Pgm'd Amounts in 1000's FY13	FY14	FY15	FY16	PA: CO: SEQ STIP#
STP - Surface Transportation Program								
Region Wide - 00								
16246 MPO-26 / DMAMPO Authorized	**RGPL-PA26()--ST-00** Transportation Management Association: Funding for the operation of the Transportation Management Association Miscellaneous,Trans Planning	0 MI -- --	Project Total Federal Aid Regional FA	209 95 95	209 48 48	0 0 0	0 0 0	26 : 0 : 374 30101
PA NOTE: FFY 11 - $92,500, FFY 12 - $95,000, FFY 2013 $95,000, FFY 2014 $47,500								
18123 MPO-26 / DMAMPO Authorized	**RGTR-PA26()--ST-0** DART: 6 Fixed-Route Buses Transit Investments	0 MI -- --	Project Total Federal Aid Regional FA	2,670 700 700	0 0 0	0 0 0	0 0 0	0 : 0 : 430 30164
PA NOTE: FFY 2013 STP funds (DART project) Total Cost = $2,670,000								
Polk - 77								
19932 Des Moines Authorized	**STP-U-1945()--70-77 Awarded** E INDIANOLA AVE: SE 16th Ct to Army Post Rd (Phases 2,3, and 4). Grade and Pave,Right of Way	1.79 MI -- 0:0:0	Project Total Federal Aid Regional FA	4,400 3,000 3,000	0 0 0	4,573 2,310 2,310	0 0 0	0 : 77 : 543 30310
PA NOTE: Will use paren value 746, & 747. UPDATE STP AWARD VALUES								
18112 Polk CRD Authorized	**STP-S-C077(197)--5E-77 Awarded** NW/NE 54 AVE: From NW 2 St to I-35 Pavement Rehab	2.79 MI -- 14:79:24	Project Total Federal Aid Regional FA	565 449 449	0 0 0	0 0 0	0 0 0	0 : 77 : 509 30163
PA NOTE: Total Cost = $650,000								
19699 West Des Moines Authorized	**STP-U-8260(624)--70-77 Awarded** SW Connector - Phase 3: From Northern Terminus of SW Connector Phase 2 to IA 28 (Int. with Browns Woods Dr. to IA 28) Grade and Pave	0.3 MI -- 23:78:25	Project Total Federal Aid Regional FA	2,853 2,252 2,252	0 0 0	0 0 0	0 0 0	0 : 77 : 594 30585
DOT NOTE: Administrative modification processed 11.14.12 to clarify project description								
STP-HBP - Surface Transportation Program - Bridge Program								
Polk - 77								
22073 DOT-D01-MPO26 Authorized	**BHF-()--2L-77** I-235: 73RD TO 63RD ST IN WINDSOR HEIGHTS (WB) Grade and Pave,Bridge Widening,Traffic Signs	0.7 MI 042260 --	Project Total Federal Aid Regional FA	5,736 4,589 0	0 0 0	0 0 0	0 0 0	26 : 77 : 604 30494
13969 DOT-D01-MPO26 Authorized	**BRFIM-35-2(302)69--05-77** I-35: OVER GRAND AVENUE IN WESTDES MOINES (SB) Bridge Replacement	0.55 MI 041180 0:0:0	Project Total Federal Aid Regional FA	2,218 1,774 0	0 0 0	0 0 0	0 0 0	26 : 77 : 316 30232
DOT NOTE: Supplemental Bridge Funds								

TPMS Sponsor Appr. Status	Project # Location Funding Program	Length FHWA# S:T:R		Pgm'd Amounts in 1000's FY13	FY14	FY15	FY16	PA: CO: SEQ STIP#
Polk - 77 (continued)								
13970 DOT-D01-MPO26 Authorized	**BRF-35()--38-77** I-35: IAIS RR IN WEST DES MOINES(SB) Bridge Replacement	0 MI 041160 --	Project Total Federal Aid Regional FA	1,539 1,231 0	0 0 0	0 0 0	0 0 0	26 : 77 : 462 30308
19858 DOT-D01-MPO26 Authorized	**BHF-()--2L-77** I-35: EP TRUE PKWY IN WESTDES MOINES (SB) Bridge Replacement	0 MI 041210 0:0:0	Project Total Federal Aid Regional FA	5,457 4,366 0	0 0 0	0 0 0	0 0 0	26 : 77 : 517 30298
Warren - 91								
19790 DOT-D05-MPO26 Authorized	**BRF-65()--38-91** US 65: NORTH RIVER 1.1 MILES NORTH OFCO RD G-16 (SB) Grade and Pave,Bridge Replacement	0 MI 050960 --	Project Total Federal Aid Regional FA	2,536 2,029 0	0 0 0	0 0 0	0 0 0	11 : 91 : 139 30574
NHPP - National Highway Performance Program								
Dallas - 25								
22006 DOT-D04-MPO26 Authorized	**IM-()--13-25** I-80: Approx 0.5 miles E. of Dexter to 2 miles W. of Polk Co Pavement Rehab	21.3 -- --	Project Total Federal Aid Regional FA	8,050 7,245 0	0 0 0	0 0 0	0 0 0	11 : 25 : 126 30601
DOT NOTE: Administrative modification processed on 11.26.12 to clarify project description								
Polk - 77								
19862 DOT-D01-MPO26 Authorized	**BRF-065()--38-77** US65: DES MOINES RIVER OVERFLOW SE OF DES MOINES Bridge New	0 MI NEW --	Project Total Federal Aid Regional FA	8,948 7,158 0	7,499 5,999 0	0 0 0	0 0 0	26 : 77 : 521 30299
20941 DOT-D01-MPO26 Authorized	**IM-()--13-77** I-35: RAMP "D" OVER IAIS RR IN WESTDES MOINES (SB) Bridge New	0 MI -- --	Project Total Federal Aid Regional FA	878 790 0	0 0 0	0 0 0	0 0 0	26 : 77 : 558 30364
16922 DOT-D01-MPO26 Authorized	**IM-035()--13-77** I-35: WARREN CO TO I-80/I-235 IN WEST DES MOINES (NB & SB) Grade and Pave,Culvert Replacement,Erosion Control	5.04 -- 0:0:0	Project Total Federal Aid Regional FA	19,012 17,111 0	13,224 11,902 0	0 0 0	450 0 0	26 : 77 : 468 30233
DOT NOTE: ADVANCE CONSTRUCTION								
22075 DOT-D01-MPO26 Authorized	**IM-()--13-77** I35: WESTOWN PKWY. N. TO 0.6 MI. E. OF IA 141 (SB) Pavement Rehab	4.3 -- --	Project Total Federal Aid Regional FA	5,671 5,104 0	0 0 0	0 0 0	0 0 0	26 : 77 : 606 30496
22074 DOT-D01-MPO26 Authorized	**IM-()--13-77** I35: WESTOWN PKWY. N. TO 0.6 MI. E. OF IA 141 (NB) Pavement Rehab	4.3 -- --	Project Total Federal Aid Regional FA	5,672 5,105 0	0 0 0	0 0 0	0 0 0	26 : 77 : 605 30495

TPMS Sponsor Appr. Status	Project # Location Funding Program	Length FHWA# S:T:R		Pgm'd Amounts in 1000's FY13	FY14	FY15	FY16	PA: CO: SEQ STIP#
Polk - 77 (continued)								
15881 Des Moines Authorized	**NHSX-U-1945(408)--8S-77 Awarded** SOUTHEAST CONNECTOR IMPROVEMENT: From SE 9th Street to SE 15th Street Grade and Pave,Right of Way,Outside Services Engineering	0.48 MI -- --	Project Total Federal Aid Regional FA	6,100 4,794 4,390	0 0 0	0 0 0	0 0 0	26 : 77 : 454 30319
PA NOTE: STP - $1,264,640 (2010), $1,000,000 (2011) and $2,000,000 (2012), TE - $125,000 (2011) Demo - IA228 -$362,500, IA242 - $37,535.66, IA116 - $310.23, IA122 - $0.23, IA053 - $4,022.96, Total - $404,369.08								
19354 Des Moines Authorized	**NHS-U-1945(409)--8G-77 Awarded** SE Connector: From SE 15th St to SE 30th St Grade and Pave,Right of Way,Outside Services Engineering	0.84 MI -- --	Project Total Federal Aid Regional FA	16,708 14,208 4,208	8,708 0 0	8,750 1,517 1,517	10,834 3,229 3,229	0 : 77 : 535 30608
PA NOTE: Requested to move to $4.2 mil to 2013. Previous Paren # included 409 and 410. $10,000,000 MISC funds are FFY 2013 TIGER award.								
TAP - Transportation Alternatives								
Polk - 77								
16725 Ankeny Authorized	**STP-E-0187(630)--8V-77 Awarded** Gay Lea Wilson Trail Segment 2: From NE 62nd St and Delaware Ave to SE Fourmile Dr and NE 54th St following I-35, UPRR; Corporate Woods Dr; and Fourmile Dr Ped/Bike Grade & Pave	0 MI -- --	Project Total Federal Aid Regional FA	1,312 585 585	0 0 0	0 0 0	0 0 0	26 : 77 : 480 30115
PA NOTE: Total Cost - $1,312,400 Combination of three projects from FFY 2012-2015 TIP TE funds = $585,250								
15865 Polk CCB Authorized	**STP-E-C077(195)--8V-77 Awarded** 4 Mile Creek Greenway Trail: NE 29th St/NE 54th Ave to 4 Mile Creek, South along 4 Mile Creek to near Aurora Ave. Ped/Bike ROW,Ped/Bike Grade & Pave,Ped/Bike Development	2.6 MI -- --	Project Total Federal Aid Regional FA	1,186 501 501	0 0 0	0 0 0	0 0 0	26 : 77 : 448 30637
PA NOTE: TAP - $500,965								
22100 Polk CCB Authorized	**STP-ES-C077(198)--8I-77 DOT Letting: 12/17/2013** Chichaqua Valley Trail: Development of 5.75 miles of discontinued railroad corridor between Des Moines and Bondurant Ped/Bike Grade & Pave	0 MI -- --	Project Total Federal Aid Regional FA	2,558 750 0	0 0 0	0 0 0	0 0 0	0 : 77 : 613 30510
16699 Urbandale Authorized	**STP-E-7875(637)--8V-25 Awarded** Walnut Creek Regional Park: Trail Connection from Douglas Parkway to Meredith Drive Ped/Bike Grade & Pave	0 MI -- --	Project Total Federal Aid Regional FA	735 120 120	0 0 0	0 0 0	0 0 0	26 : 77 : 475 30113

TPMS Sponsor Appr. Status	Project # Location Funding Program	Length FHWA# S:T:R		Pgm'd Amounts in 1000's FY13	FY14	FY15	FY16	PA: CO: SEQ STIP#
CMAQ - Congestion Mitigation Air Quality								
Polk - 77								
22093 Des Moines Authorized	**STP-A-1945(802)--86-77 Awarded** Downtown Des Moines: Utilize bikeway facilities to develop a defined bicyce access to and through the downtown area. Improvements planned for Grand Ave, Locust St, 5th Ave, Ingersoll Ave, High St, Cottage Grove Ave, Walnut St, SW 6th St, and SW 7th St Ped/Bike Miscellaneous	0 MI -- --	Project Total Federal Aid Regional FA	300 240 0	0 0 0	0 0 0	0 0 0	0 : 77 : 609 30507
21365 Johnston Authorized	**STP-A-3827(615)--86-77 Awarded** NW 86th Street: Traffic Signal Interconnect installation from NW 54th Avene to NW 62nd Avenue and on NW 62nd Avenue from NW 86th Street to Merle Hay Road Traffic Signals	0 MI -- 0:0:0	Project Total Federal Aid Regional FA	213 170 0	0 0 0	0 0 0	0 0 0	0 : 77 : 0 30587
20806 Johnston Authorized	**STP-A-3827(613)--86-77 Awarded** MERLE HAY RD: Traffic Signal Interconnect from I-35/80 N. Ramp to NW 70th Street Traffic Signals	2.45 MI -- 0:0:0	Project Total Federal Aid Regional FA	500 350 0	0 0 0	0 0 0	0 0 0	0 : 77 : 591 30359
PA NOTE: Total Project Cost=$499,690 ICAAP Award=$349,690								
22098 West Des Moines Authorized	**STP-A-8260(630)--86-77 DOT Letting: 12/17/2013** Valley West Drive: Traffic Adaptive Control System at 9 existing signalized intersections between Ashworth Rd and University Ave Traffic Signals	0 MI -- --	Project Total Federal Aid Regional FA	383 306 0	0 0 0	0 0 0	0 0 0	0 : 77 : 611 30508
19183 West Des Moines Authorized	**STP-A-8260(625)--86-25 Awarded** JORDAN CREEK PKWY: From University Ave to Aspen Dr Traffic Signals	1.42 MI -- 0:0:00	Project Total Federal Aid Regional FA	270 216 0	0 0 0	0 0 0	0 0 0	0 : 77 : 529 30246
20750 West Des Moines Authorized	**STP-A-8260(627)--86-77 Local Letting: 11/19/2013** MILLS CIVIC PKWY: Traffic Adaptive Control System at 13 existing signalized intersections between Fuller Road and South 81st Street. Traffic Signals	2.84 MI -- 0:0:0	Project Total Federal Aid Regional FA	442 354 0	0 0 0	0 0 0	0 0 0	0 : 77 : 593 30349
19178 Windsor Heights Authorized	**STP-A-8477(612)--86-77 Awarded** 73RD ST: From Hickman Rd to 200 feet S. of Wilshire Blvd Pavement Widening	0.08 MI -- 0:0:0	Project Total Federal Aid Regional FA	485 388 0	0 0 0	0 0 0	0 0 0	0 : 77 : 526 30245
DOT NOTE: Administrative modification processed on 2.28.13 to clarify project description.								
DEMO - Federal Demonstration (earmarked) Funds								
19244 Grimes Authorized	**HDP-3125(610)--71-77 Local Letting: 01/01/2016** IOWA 141: Northwest Transportation Corridor Study Outside Services Planning	6.01 MI -- 17:80:25	Project Total Federal Aid Regional FA	300 300 0	0 0 0	0 0 0	0 0 0	0 : 77 : 532 30252
PA NOTE: IA239 - $299,949								
DOT NOTE: DEMO ID IA 239								

TPMS Sponsor Appr. Status	Project # Location Funding Program	Length FHWA# S:T:R		Pgm'd Amounts in 1000's FY13	FY14	FY15	FY16	PA: CO: SEQ STIP#
PRF - Primary Road Funds								
Warren - 91								
13982 DOT-D05-MPO26 Authorized	**IMN-035()--0E-91** I-35: CO RD G14 TO IA 5 Wetland Mitigation	3.71 -- 31:78:25	Project Total Federal Aid Regional FA	32,247 29,022 0	0 0 0	0 0 0	0 0 0	26 : 91 : 73 30059
DOT NOTE: ADVANCE CONSTRUCTION								
HSIP - Highway Safety Improvement Program								
Polk - 77								
22076 DOT-D01-MPO26 Authorized	**HSIP-()--2H-77** IA 415: NW 16TH ST IN ANKENY TO IA 141 Pavement Widening	5.9 MI -- --	Project Total Federal Aid Regional FA	1,400 1,260 0	0 0 0	0 0 0	0 0 0	26 : 77 : 607 30497
17044 Polk CRD Authorized	**HRRR-C077(165)--5R-77 Finished** SE 6 Ave/SE 80 St: Intersection of SE 6 Ave and SE 80 St Traffic Signs	0 MI -- 6:78:22	Project Total Federal Aid Regional FA	13 11 0	0 0 0	0 0 0	0 0 0	26 : 77 : 482 30132
PA NOTE: Total Cost - $13,000								
Warren - 91								
19792 DOT-D05-MPO26 Authorized	**HSIP-()--2H-91** US 65: US69/SCOTCH RIDGE RD INTERSECTION, 2.5 MI S OF IA5/US65/US69 Grade and Pave,Right of Way	0 MI -- --	Project Total Federal Aid Regional FA	423 381 0	0 0 0	0 0 0	0 0 0	11 : 91 : 138 30296

MPO-27 / DMATS
2013 - 2016 Transportation Improvement Program

TPMS Sponsor Appr. Status	Project # Location Funding Program	Length FHWA# S:T:R		Pgm'd Amounts in 1000's FY13	FY14	FY15	FY16	PA: CO: SEQ STIP#
STP - Surface Transportation Program								
Dubuque - 31								
20753	**STP-PA27()--2C-31**	0 MI	Project Total	80	0	0	0	0 : 0 : 489
MPO-27 / DMATS	Dubuque MPO: Dubuque MPO	--	Federal Aid	64	0	0	0	
Authorized	Trans Planning	--	Regional FA	64	0	0	0	30351
STP-HBP - Surface Transportation Program - Bridge Program								
Dubuque - 31								
16965	**BHF-()--2L-31**	1.43	Project Total	17,070	0	0	0	27 : 31 : 166
DOT-D06-MPO27	US 52: US 61/151 TO GRANDVIEW AVEIN DUBUQUE (CATFISH CREEK)	023940	Federal Aid	13,656	0	0	0	
Authorized	Grade and Pave,Bridge Replacement,Lighting	1:88:E2	Regional FA	0	0	0	0	30623
19949	**BROS-2100(659)--8J-31** **Awarded**	0 MI	Project Total	1,116	0	0	0	0 : 31 : 213
Dubuque	BRUNSKILL RD: Over North Catfish Creek	502740	Federal Aid	722	0	0	0	
Authorized	Bridge Replacement	0:0:0	Regional FA	0	0	0	0	30575
DISC - Discretionary Federal Funds								
Dubuque - 31								
21021	**TCSP-052-2(129)--9S-31 DOT Letting: 07/16/2013**	0 MI	Project Total	750	0	0	0	0 : 31 : 229
Dubuque	Dubuque Intermodal Facility: From 9th St to 12th St	601140	Federal Aid	600	0	0	0	
Authorized	Outside Services Engineering	0:0:0	Regional FA	0	0	0	0	30628
PA NOTE: FY 2011 TCSP funds: $600,00								

MPO-28 / MPOJC
2013 - 2016 Transportation Improvement Program

TPMS Sponsor Appr. Status	Project # Location Funding Program	Length FHWA# S:T:R		Pgm'd Amounts in 1000's FY13	FY14	FY15	FY16	PA: CO: SEQ STIP#
STP-HBP - Surface Transportation Program - Bridge Program								
Johnson - 52								
19960	**BRM-3715(650)--8N-52 Awarded**	0 MI	Project Total	695	0	0	0	0 : 52 : 228
Iowa City	ROCHESTER AVE: Over Ralston Creek	06330	Federal Aid	556	0	0	0	
Authorized	Bridge Replacement	0:0:0	Regional FA	0	0	0	0	30316
PRF - Primary Road Funds								
Johnson - 52								
8306	**IMN-080()--0E-52**	7.22 MI	Project Total	8,895	0	0	0	28 : 52 : 113
DOT-D06-MPO28	I-80: E OF I-380 TO 1.5 MI SE OF IA1	--	Federal Aid	8,006	0	0	0	
Authorized	Erosion Control	31:80:6	Regional FA	0	0	0	0	30033

DOT NOTE: ADVANCE CONSTRUCTION *This project is an eligible candidate for up to 100% funding of total project costs under the Grants for Transportation Investment Generating Economic Recovery (TIGER Discretionary Grants) Program

MPO-29 / SIMPCO
2013 - 2016 Transportation Improvement Program

TPMS Sponsor Appr. Status	Project # Location Funding Program	Length FHWA# S:T:R		Pgm'd Amounts in 1000's FY13	FY14	FY15	FY16	PA: CO: SEQ STIP#
STP-HBP - Surface Transportation Program - Bridge Program								
Woodbury - 97								
21062 Sioux City Authorized	**BHM-7057(674)--8K-97 Awarded** HAMILTON BLVD: Hamilton Bridge over Perry Creek Bridge Rehabilitation	0.4 MI -- 0:0:0	Project Total Federal Aid Regional FA	940 752 0	0 0 0	0 0 0	0 0 0	0 : 97 : 269 30389
NHPP - National Highway Performance Program								
Woodbury - 97								
8310 DOT-D03-MPO29 Authorized	**IM-I-29()--13-97** I-29: RECONSTRUCTION IN SIOUX CITY Grade and Pave,Bridge Replacement,Traffic Signs	12 MI 53740 --	Project Total Federal Aid Regional FA	44,850 40,365 1,434	61,650 55,485 1,497	57,340 51,606 930	74,484 67,036 170	29 : 97 : 132 30034
DOT NOTE: ADVANCE CONSTRUCTION, 2010 $441,400 MPO TE, 2011 $143,400 MPO TE & $500,000 STP, 2012 $143,400 TE & $1,871,000 STP. 2013 $1,433,600 STP. 2014 $1,305,500 STP & $191,200 TE. 2015 $760,400 STP & $170,000 TE. 2016 $170,000 TE. 2009 IMD Funds $947,709. Design Costs 09 $1.9 M, 2010 $1.1M, State Funds Only *This project is an eligible candidate for up to 100% funding of total project costs under the Grants for Transportation Investment Generating Economic Recovery (TIGER Discretionary Grants) Program $464,106.98 Statewide TE Funds in 2010 Total Project Cost $511,731,088								
TAP - Transportation Alternatives								
Woodbury - 97								
21892 Sergeant Bluff Authorized	**SRTS-U-6890(608)--8U-97 Awarded** Port Neal: From Warrior Rd to south to city limits/drainage ditch in the City of Sergeant Bluff Ped/Bike Grade & Pave	0 MI -- --	Project Total Federal Aid Regional FA	220 220 0	0 0 0	0 0 0	0 0 0	0 : 97 : 276 30461
DOT NOTE: Administrative modification processed on 4.15.13 to clarify project description.								
18702 Sioux City Authorized	**STP-ES-7057(665)--8I-97 Local Letting: 10/15/2013** Milwaukee Railroad Shops: Milwaukee Railroad Shops Historic District Phase 5 Building Improvments and miniature railroad Historic Preservation	0 MI -- --	Project Total Federal Aid Regional FA	681 477 0	0 0 0	0 0 0	0 0 0	0 : 97 : 242 30218
PA NOTE: Total Cost = $681,632 FA = $477,142								
DOT NOTE: PE authorized for $55,200								

MPO-30 / INRCOG
2013 - 2016 Transportation Improvement Program

TPMS Sponsor Appr. Status	Project # Location Funding Program	Length FHWA# S:T:R		Pgm'd Amounts in 1000's FY13	FY14	FY15	FY16	PA: CO: SEQ STIP#
STP - Surface Transportation Program								
Black Hawk - 07								
18665 Cedar Falls Authorized	**NHSX-U-58-1(91)--8S-07** IA 58: From Greenhill Rd. to U.S. 20 Outside Services Planning,Outside Services Engineering	0 MI -- --	Project Total Federal Aid Regional FA	2,500 2,000 2,000	0 0 0	0 0 0	0 0 0	0 : 7 : 260 30209
PA NOTE: FY'12 project, carries over to FY'13 if not let in FY'12.								
DOT NOTE: PE authorized in FFY 13 - $969,680								
20544 Waterloo Authorized	**STP-U-8155(731)--70-7 DOT Letting: 03/18/2014** KIMBALL AVE: Kimball Ave. and associated frontage road from 500' south of Tower Park Dr. to Acadia St.; San Marnan Dr. from 1,320' west of Kimball Ave. to 1,320' east of Kimball Ave.; Park Ln. from 450' west of Kimball Ave. to 450' east of Kimball Ave.; and Ridgeway Ave. from 600' west of Kimball Ave. to 600' east of Kimball Ave. Pavement Rehab/Widen,Outside Services Engineering,Outside Services ROW	1.11 MI -- 0:0:0	Project Total Federal Aid Regional FA	1,860 1,488 1,488	3,400 2,720 2,720	0 0 0	0 0 0	0 : 7 : 312 30338
PA NOTE: Also has $372,000 in STP in FY'12. Total STIP limit over 3 years = $4,580,000								
DOT NOTE: PE authorized for $402,459								
NHPP - National Highway Performance Program								
Black Hawk - 07								
21928 DOT-D02-MPO30 Authorized	**NHS-()--11-7** US 63: Approx. 0.5 Mi. S. of IA 58 to US 20 Pavement Rehab	5.6 MI -- --	Project Total Federal Aid Regional FA	8,988 7,190 0	0 0 0	0 0 0	0 0 0	30 : 7 : 339 30465
13376 Waterloo Authorized	**NHSX-063-6(88)--3H-07 DOT Letting: 02/19/2013** US 63: From Newell St to Donald St Grade and Pave,Outside Services Engineering,Outside Services ROW	0 MI -- --	Project Total Federal Aid Regional FA	14,158 5,396 861	0 0 0	0 0 0	0 0 0	30 : 07 : 336 30064
PA NOTE: FY'12 project, carries over to FY'13 if not let in FY'12.								
DOT NOTE: Demo IDs IA 114, IA 126, IA 205. MPO contribution is STP for enhancements. Iowa DOT is contributing $4,360,000 in addition to the funds currently programmed. not sure if state share will be FA or PRF.								
TAP - Transportation Alternatives								
Black Hawk - 07								
16847 Cedar Falls Authorized	**STP-E-1185(646)--8V-07 Awarded** Union Road Trail: From W. 1st St. to W. 12th St. Ped/Bike Grade & Pave	1 MI -- --	Project Total Federal Aid Regional FA	340 272 272	0 0 0	0 0 0	0 0 0	30 : 7 : 240 30121
PA NOTE: FY'12 project, carries over to FY'13 if not let in FY'12.								

TPMS Sponsor Appr. Status	Project # Location Funding Program	Length FHWA# S:T:R		Pgm'd Amounts in 1000's FY13	FY14	FY15	FY16	PA: CO: SEQ STIP#
Black Hawk - 07 (continued)								
20971 Hudson Authorized	**STP-E-3577(604)--8V-07 DOT Letting: 02/18/2014** U.S. 63: Sergeant Rd. Trail Extension and Pedestrian Underpass of U.S. 63 north of Wood St. Ped/Bike Grade & Pave,Ped/Bike Structures	0 MI -- --	Project Total Federal Aid Regional FA	1,241 993 993	0 0 0	0 0 0	0 0 0	0 : 7 : 316 30371
PA NOTE: FY'12 project, carries over to FY'13 if not let in FY'12.								
DOT NOTE: This project is using STP funds. $79,200 PE authorized in FFY 12.								

RPA-01
2013 - 2016 Transportation Improvement Program

TPMS Sponsor Appr. Status	Project # Location Funding Program	Length FHWA# S:T:R		Pgm'd Amounts in 1000's FY13	FY14	FY15	FY16	PA: CO: SEQ STIP#
STP - Surface Transportation Program								
Region Wide - 00								
20	**RGPL-PA01(RTP)--ST-00**	0 MI	Project Total	30	30	30	30	1 : 0 : 38
RPA-01	UERPC: UERPC 1 TRANS PLANNING	--	Federal Aid	23	23	23	23	
Authorized	Trans Planning	--	Regional FA	23	23	23	23	30088
Allamakee - 03								
16783	**STP-S-C003(52)--5E-03** **Awarded**	6.327 MI	Project Total	6,043	0	0	0	1 : 3 : 72
Allamakee CRD	X-52: From B-25 Intersection to IA 76 South	--	Federal Aid	4,823	0	0	0	
Authorized	Pavement Rehab	--	Regional FA	1,200	0	0	0	30281
DOT NOTE: Total earmark funds (IA 207) of $3,622,645								
Winneshiek - 96								
19946	**STP-S-C096(99)--5E-96** **Awarded**	3.5 MI	Project Total	1,325	0	0	0	0 : 96 : 95
Winneshiek CRD	V64: From Co. Rd. B16 to 345th Ave.	--	Federal Aid	1,000	0	0	0	
Authorized	Pavement Rehab,Subdrains,Granular Shoulders	--	Regional FA	1,000	0	0	0	30314
DOT NOTE: Project also has 700k contribution from Chickasaw County (RPA 7)								
STP-HBP - Surface Transportation Program - Bridge Program								
Allamakee - 03								
10027	**BROS-C003(49)--8J-03** **Awarded**	0 MI	Project Total	300	0	0	0	1 : 3 : 76
Allamakee CRD	A10X: Over BR UPPER IOWA RIVER	63060	Federal Aid	240	0	0	0	
Authorized	Bridge Replacement	20:100:04	Regional FA	0	0	0	0	30335
Clayton - 22								
22298	**BROS-C022(71)--8J-22** **Awarded**	0 MI	Project Total	300	0	0	0	0 : 22 : 0
Clayton CRD	Blackberry Rd: Over HICKORY CREEK	121120	Federal Aid	240	0	0	0	
Authorized	Bridge Replacement	5:95:5	Regional FA	0	0	0	0	30654
Howard - 45								
16332	**BROS-C045(61)--5F-45** **Awarded**	0 MI	Project Total	300	0	0	0	1 : 45 : 50
Howard CRD	V-46: 13-97-12 to 13-97-12, .33 mi S of 200th St. over Little Turkey River	181760	Federal Aid	240	0	0	0	
Authorized	Bridge Replacement	13:97:12	Regional FA	0	0	0	0	30105
DOT NOTE: Administrative modification processed on 12.13.12 to clarify project description								
Winneshiek - 96								
20120	**BROS-C096(110)--8J-96** **Awarded**	0 MI	Project Total	530	0	0	0	0 : 96 : 99
Winneshiek CRD	TROUT RUN RD: Over Unnamed Creek	347650	Federal Aid	424	0	0	0	
Authorized	Pave,Bridge Replacement	23:98:8	Regional FA	0	0	0	0	30325
DOT NOTE: Matching CFYP project has been updated								
20121	**BRS-C096(111)--60-96** **Awarded**	0 MI	Project Total	355	0	0	0	0 : 96 : 100
Winneshiek CRD	W42: 0.5 miles South Valdres Rd	346730	Federal Aid	284	0	0	0	
Authorized	Pave,Bridge Replacement	1:97:8	Regional FA	0	0	0	0	30326

TPMS Sponsor Appr. Status	Project # Location Funding Program	Length FHWA# S:T:R		Pgm'd Amounts in 1000's FY13	FY14	FY15	FY16	PA: CO: SEQ STIP#
Winneshiek - 96 (continued)								
21399 Winneshiek CRD Authorized	**BRS-C096(116)--60-96 Awarded** A18: Over CREEK Bridge Replacement	0.1 MI 349900 25:100:10	Project Total Federal Aid Regional FA	500 400 0	0 0 0	0 0 0	0 0 0	0 : 96 : 120 30430
21204 Winneshiek CRD Authorized	**BROS-C096(115)--8J-96 Awarded** 335TH AVE: Over BOHEMIAN CREEK Bridge New,Grading	0 MI 347170 18:97:10	Project Total Federal Aid Regional FA	360 288 0	0 0 0	0 0 0	0 0 0	0 : 96 : 119 30412
NHPP - National Highway Performance Program								
Fayette - 33								
22265 DOT-D02-RPA01 Authorized	**NHS-()--19-33** IA 3: From Bremer Co. to NCL Oelwein Pavement Rehab	10.16 -- 9:91:9	Project Total Federal Aid Regional FA	6,000 4,800 0	0 0 0	0 0 0	0 0 0	0 : -- : 0 30602
DOT NOTE: Administrative Modification processed on 01.14.13 to clarify project description.								
TAP - Transportation Alternatives								
Clayton - 22								
22289 Marquette Authorized	**SB-IA-4782(601)--7T-22 Local Letting: 02/10/2014** IOWA 76: Marquette Overlook Renovation Project Landscaping,Scenic or Historic Hwy.	0 -- 0:0:0	Project Total Federal Aid Regional FA	416 333 0	0 0 0	0 0 0	0 0 0	0 : -- : 0 30610
22086 RPA-01 Authorized	**SRTS-PA01()--2U-22 Local Letting: 05/31/2017** UERPC: SRTS planning Planning Study	0 MI -- --	Project Total Federal Aid Regional FA	115 115 0	0 0 0	0 0 0	0 0 0	0 : 0 : 0 30627

RPA-02
2013 - 2016 Transportation Improvement Program

TPMS Sponsor Appr. Status	Project # Location Funding Program	Length FHWA# S:T:R		Pgm'd Amounts in 1000's FY13	FY14	FY15	FY16	PA: CO: SEQ STIP#
STP - Surface Transportation Program								
Floyd - 34								
20796 Charles City Authorized	**STP-U-1242(614)--70-34 Awarded** SALSBURY AVE: From Clark Street, 6 blocks to First Avenue Grade and Pave	0.4 MI -- 0:0:0	Project Total Federal Aid Regional FA	540 390 390	0 0 0	0 0 0	0 0 0	0 : 34 : 67 30356
22107 Charles City Authorized	**STP-U-1242(615)--70-34 Awarded** Clarke Street: From Lakeshore to City Limits Pavement Rehab	0.5 MI -- --	Project Total Federal Aid Regional FA	172 138 138	0 0 0	0 0 0	0 0 0	0 : 34 : 77 30514
21937 DOT-D02-RPA02 Authorized	**STP-()--2C-34** US 218: CN RAILROAD TO 0.7 MI S OF E JCT IA 9 Pavement Rehab	9.3 MI -- --	Project Total Federal Aid Regional FA	4,162 3,330 600	0 0 0	0 0 0	0 0 0	2 : 34 : 74 30469
Hancock - 41								
14704 Hancock CRD Authorized	**STP-S-C041(111)--5E-41 Awarded** R-64: From Jct US 18 North to Jct B-20 290th Street Pave	5.51 MI -- --	Project Total Federal Aid Regional FA	606 450 450	0 0 0	0 0 0	0 0 0	2 : 41 : 77 30273
Kossuth - 55								
18164 Kossuth CRD Authorized	**STP-S-C055(142)--5E-55 Finished** P64: US 18 N 11 MI to Titonka Pavement Rehab	11 MI -- --	Project Total Federal Aid Regional FA	1,500 700 700	0 0 0	0 0 0	0 0 0	0 : 55 : 82 30292
STP-HBP - Surface Transportation Program - Bridge Program								
Cerro Gordo - 17								
2892 Cerro Gordo CRD Authorized	**BROS-C017(66)--8J-17 Awarded** SPRUCE AVE: Between 330th & 340th Bridge Replacement	0 MI 106480 6:97:19	Project Total Federal Aid Regional FA	300 240 0	0 0 0	0 0 0	0 0 0	2 : 17 : 102 30323
Floyd - 34								
18276 Floyd CRD Authorized	**BROS-C034(86)--8J-34 Awarded** 200TH St.: Over Flood Creek Grading	0 MI 154670 9:95:17	Project Total Federal Aid Regional FA	100 80 0	0 0 0	0 0 0	0 0 0	0 : 34 : 64 30178
19907 Rockford Authorized	**BRS-6567(601)--60-34 Awarded** E MAIN AVE: Over Rock River in the City of Rockford Bridge Replacement	0 MI 010050 0:0:0	Project Total Federal Aid Regional FA	1,445 1,000 0	0 0 0	0 0 0	0 0 0	0 : 34 : 65 30305
DOT NOTE: Administrative modification processed on 11.14.12 to clarify project description								
Franklin - 35								
19644 Franklin CRD Authorized	**BROS-C035(71)--8J-35 Awarded** THRUSH AVE: From 35th Street to Hwy. 57 Bridge Replacement	0 MI 156410 29:90:19	Project Total Federal Aid Regional FA	200 160 0	0 0 0	0 0 0	0 0 0	0 : 35 : 57 30393

TPMS Sponsor Appr. Status	Project # Location Funding Program	Length FHWA# S:T:R		Pgm'd Amounts in 1000's FY13	FY14	FY15	FY16	PA: CO: SEQ STIP#
Franklin - 35 (continued)								
22295 Franklin CRD Authorized	**BRS-C035(72)--60-35** **Awarded** S25: From 70th Street to 80th Street Bridge Replacement	0.03 MI 156600 5:90:21	Project Total Federal Aid Regional FA	210 168 0	0 0 0	0 0 0	0 0 0	0 : 35 : 0 30639
Hancock - 41								
18320 Hancock CRD Authorized	**BROS-C041(104)--8J-41** **Awarded** 130th Street: From Nash Avenue to Palm Avenue Bridge Replacement	0 MI 172690 --	Project Total Federal Aid Regional FA	500 400 0	0 0 0	0 0 0	0 0 0	0 : 41 : 79 30180
Kossuth - 55								
1422 Kossuth CRD Authorized	**BRS-C055(137)--60-55** **Awarded** B-19: N. line Sec. 29 Portland Township Over East Fork of Des Moines River. Bridge Replacement	0 MI 215870 29:97:28	Project Total Federal Aid Regional FA	500 400 0	0 0 0	0 0 0	0 0 0	2 : 55 : 33 30293
16275 Kossuth CRD Authorized	**BROS-C055(143)--8J-55** **DOT Letting: 08/20/2013** 490 ST: N. LIne 24 Hebron Township over JDD W-K 68-136 Bridge Replacement	0 MI 217411 24:100:27	Project Total Federal Aid Regional FA	125 100 0	0 0 0	0 0 0	0 0 0	2 : 55 : 80 30102
Mitchell - 66								
22176 Mitchell CRD Authorized	**BROS-C066(57)--8J-66** **Awarded** T28: Over TURTLE CREEK Bridge Replacement	0 MI 248610 8:99:17	Project Total Federal Aid Regional FA	180 144 0	0 0 0	0 0 0	0 0 0	0 : 66 : 0 30638
Worth - 98								
22312 Worth CRD Authorized	**BHOS-C098(63)--89-98** **Awarded** MALLARD AVE: Over DRAINAGE DITCH Bridge Rehabilitation	0 MI 356470 31:100:20	Project Total Federal Aid Regional FA	150 120 0	0 0 0	0 0 0	0 0 0	0 : 98 : 0 30640
22313 Worth CRD Authorized	**BHOS-C098(64)--89-98** **Awarded** S62: Over DEER CREEK Bridge Rehabilitation	0 MI 356341 27:100:19	Project Total Federal Aid Regional FA	218 174 0	0 0 0	0 0 0	0 0 0	0 : 98 : 0 30641
NHPP - National Highway Performance Program								
Franklin - 35								
19938 DOT-D02-RPA02 Authorized	**IM-()--13-35** I-35: IA 3 TO 1.4 MILES NORTH OF CORD C25 (NB) Pavement Rehab	5.5 MI -- --	Project Total Federal Aid Regional FA	4,221 3,799 0	0 0 0	0 0 0	0 0 0	2 : 35 : 52 30311
19939 DOT-D02-RPA02 Authorized	**IM-()--13-35** I-35: IA 3 TO 1.4 MILES NORTH OF CORD C-25 (SB) Pavement Rehab	5.5 MI -- --	Project Total Federal Aid Regional FA	4,222 3,800 0	0 0 0	0 0 0	0 0 0	2 : 35 : 53 30312
Kossuth - 55								
25413 DOT-D02-RPA02 Authorized	**NHSX-169-8(59)--3H-55** US 169: From E. Jct. IA 9 to Minnesota State Line Pavement Rehab	0 -- --	Project Total Federal Aid Regional FA	4,532 3,626 0	0 0 0	0 0 0	0 0 0	0 : -- : 0 30705

TPMS Sponsor Appr. Status	Project # Location Funding Program	Length FHWA# S:T:R		Pgm'd Amounts in 1000's FY13	FY14	FY15	FY16	PA: CO: SEQ STIP#
Worth - 98								
18502 DOT-D02-RPA02 Authorized	**IM-()--13-98** I-35: 1.8 MILES NORTH OF CO RD 105TO MINNESOTA (NB) Pavement Rehab	1.58 MI -- 17:100:21	Project Total Federal Aid Regional FA	1,218 1,096 0	0 0 0	0 0 0	0 0 0	2 : 98 : 36 30194
18503 DOT-D02-RPA02 Authorized	**IM-()--13-98** I-35: 1.8 MILES NORTH OF CO RD 105TO MINNESOTA (SB) Pavement Rehab	0 MI -- --	Project Total Federal Aid Regional FA	1,218 1,096 0	0 0 0	0 0 0	0 0 0	2 : 98 : 37 30195
TAP - Transportation Alternatives								
Cerro Gordo - 17								
21871 Cerro Gordo CRD Authorized	**STP-E-C017(68)--8V-17 Awarded** S14: Starting approximately 435' north of Ventura SCL and extending approximately south for approximately 1,050' Ped/Bike Grade & Pave,Ped/Bike Structures,Ped/Bike Development	0.2 MI -- 20:96:22	Project Total Federal Aid Regional FA	600 282 282	0 0 0	0 0 0	0 0 0	0 : 17 : 107 30611
Floyd - 34								
17100 Charles City Authorized	**STP-E-1242(616)--8V-34 Awarded** Clark Street: In the City of Charles City, trail project along Clark St. from Salsbury to Terrace Road. Ped/Bike Grade & Pave	0.26 MI -- 0:0:0	Project Total Federal Aid Regional FA	170 100 100	0 0 0	0 0 0	0 0 0	2 : 34 : 59 30140
20799 Rockford Authorized	**STP-E-6567()--8V-34** E MAIN AVE: Pedestrian Amenities on the bridge. Lighting, railing, 10' bike trail, 5' sidewalk Ped/Bike Miscellaneous	0 MI 010050 0:0:0	Project Total Federal Aid Regional FA	429 158 158	0 0 0	0 0 0	0 0 0	0 : 34 : 69 30357

RPA-03
2013 - 2016 Transportation Improvement Program

TPMS Sponsor Appr. Status	Project # Location Funding Program	Length FHWA# S:T:R		Pgm'd Amounts in 1000's FY13	FY14	FY15	FY16	PA: CO: SEQ STIP#
STP - Surface Transportation Program								
Region Wide - 00								
141 RPA-03 Authorized	**RGPL-PA03(RTP)--ST-00** NWIPDC - RPA 3: RPA 3 FHWA PLANNING Trans Planning	0 MI -- --	Project Total Federal Aid Regional FA	38 30 30	40 32 32	43 34 34	45 36 36	3 : 0 : 21 30002
Buena Vista - 11								
21943 DOT-D03-RPA03 Authorized	**STP-()--2C-11** IA3: US 71 TO CO RD N14 Pavement Rehab	10.1 MI -- --	Project Total Federal Aid Regional FA	4,400 3,520 0	0 0 0	0 0 0	0 0 0	3 : 11 : 69 30472
Clay - 21								
18174 Clay CRD Authorized	**STP-S-C021(125)--5E-21** **Awarded** M44: from Hwy 18 south to w 18th st. then east to w 4th ave. Pavement Rehab	4.01 MI -- 35:97:37	Project Total Federal Aid Regional FA	2,380 952 952	0 0 0	0 0 0	0 0 0	0 : 21 : 62 30167
DOT NOTE: Administrative modification processed on 12.11.12 to clarify project description. Matching CFYP project has been updated								
Obrien - 71								
21076 Sheldon Authorized	**STP-U-6950(613)--70-71** **Awarded** Country Club Road & E 9th St.: From int. of US 18 south on Country Club Road to int of East 9th St. then west on E 9th St. to a point 835 ft. West of 22nd Avenue (East Lawn Cemetary) Pavement Rehab	51 MI -- --	Project Total Federal Aid Regional FA	860 450 450	0 0 0	0 0 0	0 0 0	0 : 71 : 75 30392
DOT NOTE: Administrative modification processed on 2.15.13 to clarify project description.								
Sioux - 84								
15703 Sioux CRD Authorized	**STP-S-C084(143)--5E-84** **Awarded** B40: From Coolidge Ave. (K22) East to Eagle Ave. (K30) Pavement Rehab/Widen	4 MI -- 3:95:47	Project Total Federal Aid Regional FA	888 444 444	0 0 0	0 0 0	0 0 0	3 : 84 : 112 30080
16543 Sioux CRD Authorized	**STP-S-C084(144)--5E-84** **Awarded** B30: From Garfield Ave E. to IA Hwy #75 Pavement Rehab	3 MI -- 24:96:46	Project Total Federal Aid Regional FA	705 282 282	0 0 0	0 0 0	0 0 0	3 : 84 : 122 30216
16544 Sioux CRD Authorized	**STP-S-C084(145)--5E-84** **Awarded** B30: From Elmwood Ave. E. to Garfield Ave. Pavement Rehab	3 MI -- 21:96:46	Project Total Federal Aid Regional FA	671 268 268	0 0 0	0 0 0	0 0 0	3 : 84 : 123 30217

TPMS Sponsor Appr. Status	Project # Location Funding Program	Length FHWA# S:T:R		Pgm'd Amounts in 1000's FY13	FY14	FY15	FY16	PA: CO: SEQ STIP#
STP-HBP - Surface Transportation Program - Bridge Program								
Buena Vista - 11								
17849 Buena Vista CRD Authorized	**BROS-C011(72)--8J-11 Finished** 240TH AVE: Over Drainage Ditch Bridge Replacement	0 MI 084350 25:90:35	Project Total Federal Aid Regional FA	225 180 0	0 0 0	0 0 0	0 0 0	0 : 11 : 65 30533
17850 Buena Vista CRD Authorized	**BROS-C011(90)--8J-11 Awarded** 650TH ST: Over Drainage Ditch Bridge Replacement	0 MI 084370 36:90:35	Project Total Federal Aid Regional FA	225 180 0	0 0 0	0 0 0	0 0 0	0 : 11 : 66 30159
Dickinson - 30								
20596 Dickinson CRD Authorized	**BRS-C030(46)--60-30 Awarded** M27: Over Stoney Creek Bridge Replacement	0 MI 144980 22:98:38	Project Total Federal Aid Regional FA	600 480 0	0 0 0	0 0 0	0 0 0	0 : 30 : 60 30644
Osceola - 72								
13649 Osceola CRD Authorized	**BHOS-C072(58)--5N-72 Awarded** A30: Over OCHEYEDAN RIVER Bridge Deck Overlay	0 MI 263220 35:99N:40W	Project Total Federal Aid Regional FA	200 160 0	0 0 0	0 0 0	0 0 0	3 : 72 : 29 30334
Palo Alto - 74								
17687 Palo Alto CRD Authorized	**BRS-C074(94)--60-74 DOT Letting: 08/20/2013** B63: 410 Ave E 0.23 MI Bridge Replacement	0 MI 268950 20:94N:33W	Project Total Federal Aid Regional FA	334 264 0	0 0 0	0 0 0	0 0 0	0 : 74 : 32 30156
Sioux - 84								
18508 DOT-D03-RPA03 Authorized	**BHF-()--2L-84** US 18: 0.3 MI. E. OF CO RD K24 to 0.6 MI. W. OF CO RD K30 IN ROCK VALLEY Grade and Pave,Bridge Replacement,Wetland Mitigation	0 048250 --	Project Total Federal Aid Regional FA	1,549 1,239 0	0 0 0	0 0 0	0 0 0	3 : 84 : 119 30196
13772 DOT-D03-RPA03 Authorized	**BHF-()--2L-84** IA 12: SIX MILE CREEK 2.0 MILE NORTHOF CO RD C-12 Bridge Replacement	0 MI 048570 28:94:48	Project Total Federal Aid Regional FA	1,295 1,036 0	0 0 0	0 0 0	0 0 0	3 : 84 : 84 30057
10385 Sioux CRD Authorized	**BROS-C084(146)--5F-84 Awarded** Ibex Ave.: NW of Orange City, IA Bridge Replacement	0 MI 310310 25:95N:45W	Project Total Federal Aid Regional FA	305 244 0	0 0 0	0 0 0	0 0 0	3 : 84 : 91 30040
NHPP - National Highway Performance Program								
Dickinson - 30								
25410 DOT-D03-RPA03 Authorized	**NHSX-009-3(25)--3H-30** IA 9: From E. Jct. US 71 to 0.5 Mi. E. of W. Jct. Co. Rd. N-25 Pavement Widening	0 -- --	Project Total Federal Aid Regional FA	3,000 2,400 0	0 0 0	0 0 0	0 0 0	0 : -- : 0 30695
25411 DOT-D03-RPA03 Authorized	**NHSX-071-9(76)--3H-30** US 71: From 0.2 Mi. W. of 255th St. to E. Jct. IA 9/US 71 Pavement Widening	0 -- --	Project Total Federal Aid Regional FA	1,900 1,520 0	0 0 0	0 0 0	0 0 0	0 : -- : 0 30696

TPMS Sponsor Appr. Status	Project # Location Funding Program	Length FHWA# S:T:R		Pgm'd Amounts in 1000's FY13	FY14	FY15	FY16	PA: CO: SEQ STIP#
TAP - Transportation Alternatives								
Clay - 21								
21048 Spencer	**SRTS-U-7170(622)--8U-21 Awarded** 4th St. SW: Sidewalk improvements on 4th Avenue SW and 4th Street SW, pedestrian signals, speed trailer and SRTS coordinator salary	0.45 MI --	Project Total Federal Aid	135 135	0 0	0 0	0 0	0 : 21 : 64
Authorized	Ped/Bike Structures	0:0:0	Regional FA	0	0	0	0	30385
14877 Spencer	**STP-E-7170(623)--8V-21 Awarded** Little Sioux River Phase II & III: Construct a bridge and approaches across the Ocheyedan River and a trail from the bridge to Thunder Bridge Rd (355th St)	0 MI --	Project Total Federal Aid	467 365	0 0	0 0	0 0	3 : 21 : 50
Authorized	Ped/Bike Paving,Ped/Bike Structures	--	Regional FA	365	0	0	0	30072
Sioux - 84								
17011 Hawarden	**STP-E-3345(601)--8V-84 Awarded** 2013 Hawarden Recreational Trail: Along East side of Avenue P (Falcon Drive), from 10th Street (IA Hwy 10) to 16th St.	0.6 MI --	Project Total Federal Aid	123 98	0 0	0 0	0 0	3 : 84 : 116
Authorized	Ped/Bike Grade & Pave	--	Regional FA	98	0	0	0	30131
DEMO - Federal Demonstration (earmarked) Funds								
Clay - 21								
14408 Clay CRD	**HDP-C021(115)--6B-21 Awarded** M44: NW cor 22-96-37 N 4 MI to NW cor 35-97-37	4 MI --	Project Total Federal Aid	2,860 2,600	0 0	0 0	0 0	3 : 21 : 57
Authorized	Pave	--	Regional FA	0	0	0	0	30165
DOT NOTE: DEMO ID IA 208 Total Earmark $4,342,781								
PRF - Primary Road Funds								
Dickinson - 30								
19742 DOT-D03-RPA03	**STPN-086()--2J-30** IA86: IA 9 TO JUST N OF MINNESOTA	4.4 --	Project Total Federal Aid	10,284 8,227	0 0	0 0	0 0	3 : 30 : 54
Authorized	Erosion Control	--	Regional FA	700	0	0	0	30294
DOT NOTE: RPA Contribution. Will be let with TPMS #18505. Administrative modification processed on 11.2.12 to clarify project description.								
HSIP - Highway Safety Improvement Program								
Dickinson - 30								
18505 DOT-D03-RPA03	**HSIP-86()--2H-30** IOWA 86: 1 mi. South to Just North of Minnesota State Line	0.87 --	Project Total Federal Aid	2,700 2,430	0 0	0 0	0 0	3 : 30 : 51
Authorized	Grade and Pave	14:100:37	Regional FA	0	0	0	0	30303
DOT NOTE: Will be let with TPMS #19742								
Sioux - 84								
21949 DOT-D03-RPA03	**HSIP-()--2H-84** IA 10: SOUTH DAKOTA TO HAWARDEN	2.3 --	Project Total Federal Aid	576 518	0 0	0 0	0 0	3 : 84 : 136
Authorized	Pavement Widening	--	Regional FA	0	0	0	0	30474

RPA-04
2013 - 2016 Transportation Improvement Program

TPMS Sponsor Appr. Status	Project # Location Funding Program	Length FHWA# S:T:R		Pgm'd Amounts in 1000's FY13	FY14	FY15	FY16	PA: CO: SEQ STIP#
STP - Surface Transportation Program								
Region Wide - 00								
218	**RGPL-PA04(RTP)--ST-00**	0 MI	Project Total	53	54	55	56	4 : 0 : 26
RPA-04	SIMPCO - RPA 4: RPA 4 FHWA PLANNING	--	Federal Aid	42	43	44	45	
Authorized	Trans Planning	--	Regional FA	42	43	44	45	30003
18710	**STP-U-PA04()--70-0**	0 MI	Project Total	81	0	0	0	0 : 0 : 418
RPA-04	Siouxland Regional Transit System: One 176" LD Bus with surveillance cameras	--	Federal Aid	65	0	0	0	
Authorized	Transit Investments	--	Regional FA	65	0	0	0	30223
Ida - 47								
21957	**STP-()--2C-47**	7.6 MI	Project Total	3,181	0	0	0	4 : 47 : 73
DOT-D03-RPA04	US 59: OAK GROVE RD IN IDA GROVE TO EAST JCT US 20	--	Federal Aid	2,545	0	0	0	
Authorized	Pavement Rehab	--	Regional FA	0	0	0	0	30476
Plymouth - 75								
21930	**STP-U-4257(630)--70-75** **Awarded**	0 MI	Project Total	600	0	0	0	0 : 75 : 185
Le Mars	4th Ave East: From 2nd Street South to 10th Street South	--	Federal Aid	480	0	0	0	
Authorized	Pavement Rehab	--	Regional FA	480	0	0	0	30466
Woodbury - 97								
14289	**STP-S-C097(117)--5E-97** **Awarded**	4.57 MI	Project Total	1,000	0	0	0	4 : 97 : 274
Woodbury CRD	D54: From County Road L27 to Danbury	--	Federal Aid	800	0	0	0	
Authorized	Pavement Rehab	22:86:42	Regional FA	800	0	0	0	30181
STP-HBP - Surface Transportation Program - Bridge Program								
Cherokee - 18								
16766	**BROS-C018(65)--8J-18** **Awarded**	0.1 MI	Project Total	285	0	0	0	4 : 18 : 51
Cherokee CRD	A Ave: 0.80 miles north of 600th Street NW corner of Section 31, Township 91 N., Range 42	108660	Federal Aid	228	0	0	0	
Authorized	Bridge Replacement	31:91:42	Regional FA	0	0	0	0	30116
PA NOTE: This project is on the county line with Plymouth Co. and funding shown split. Plymouth Co. project TPMS 16713								
Ida - 47								
19351	**BRS-C047(49)--60-47** **Awarded**	0 MI	Project Total	400	0	0	0	0 : 47 : 58
Ida CRD	D-15: Carriage W 0.2 MI	187550	Federal Aid	320	0	0	0	
Authorized	Bridge Replacement	19:89:40	Regional FA	0	0	0	0	30331
Plymouth - 75								
8999	**BROS-C075(131)--8J-75** **Awarded**	0.03 MI	Project Total	420	0	0	0	4 : 75 : 170
Plymouth CRD	FAWN AVE: Over Broken Kettle Creek. 100 ft. south of NW corner of S: 17 T: 92 R. 47 W	275310	Federal Aid	336	0	0	0	
Authorized	Bridge Replacement	17:92:47	Regional FA	0	0	0	0	30272

TPMS Sponsor Appr. Status	Project # Location Funding Program	Length FHWA# S:T:R		Pgm'd Amounts in 1000's FY13	FY14	FY15	FY16	PA: CO: SEQ STIP#
Plymouth - 75 (continued)								
266 Plymouth CRD Authorized	**BROS-C075(85)--8J-75** **Awarded** 160th St.: Over Floyd River Between Sec 4-92-45 / 33-93-45 Bridge Replacement	0.18 MI 274560 4:92:45	Project Total Federal Aid Regional FA	800 640 0	0 0 0	0 0 0	0 0 0	4 : 75 : 98 30179
16713 Plymouth CRD Authorized	**BROS-C075(65)--8J-75** A Ave: 0.80 miles north of 600th Street NW corner of Section 31, Township 91 N., Range 42 West Bridge Replacement	0.125 MI 108660 31:91:42	Project Total Federal Aid Regional FA	285 228 0	0 0 0	0 0 0	0 0 0	4 : 75 : 165 30114
PA NOTE: Project is on county line with Cherokee Co. Project is split. Cherokee Co. TPMS 16766								
TAP - Transportation Alternatives								
Plymouth - 75								
21014 Hinton Authorized	**STP-E-3485(602)--8V-75** **Awarded** Hinton Trail: Grover St from First to Second Ave and Second Ave from Grover St to Main St Ped/Bike Grade & Pave	0.37 MI -- 0:0:0	Project Total Federal Aid Regional FA	98 65 65	0 0 0	0 0 0	0 0 0	0 : 75 : 175 30378

RPA-05
2013 - 2016 Transportation Improvement Program

TPMS Sponsor Appr. Status	Project # Location Funding Program	Length FHWA# S:T:R		Pgm'd Amounts in 1000's FY13	FY14	FY15	FY16	PA: CO: SEQ STIP#
STP - Surface Transportation Program								
Calhoun - 13								
21969	**STP-()--2C-13**	10.2 MI	Project Total	5,372	0	0	0	5 : 13 : 37
DOT-D03-RPA05	IA4: W JCT CO RD D36 TO POMEROY	--	Federal Aid	4,298	0	0	0	
Authorized	Pavement Rehab	--	Regional FA	0	0	0	0	30478
DOT NOTE: This project has been identified to utilize the outstanding earmark funds required to be expended by December 31st. Earmark funds total $2,330,683.79 and are made up of earmark ID's IA042, IA052, IA057, and IA210								
STP-HBP - Surface Transportation Program - Bridge Program								
Hamilton - 40								
17242	**BROS-C040(78)--8J-40 Awarded**	0.25 MI	Project Total	650	0	0	0	0 : 40 : 66
Hamilton CRD	NA: Q14.1 Over S. Skunk River (Sec 14, T86N, R24W)	170850	Federal Aid	520	0	0	0	
Authorized	Bridge Replacement	14:86:24	Regional FA	0	0	0	0	30266
Humboldt - 46								
16814	**BROS-C046(52)--8J-46 Awarded**	0 MI	Project Total	129	0	0	0	5 : 46 : 34
Humboldt CRD	Virginia Avenue: NW cor S 0.1 MI	185060	Federal Aid	100	0	0	0	
Authorized	Bridge Replacement	15:93N:27W	Regional FA	0	0	0	0	30117
16816	**BROS-C046(53)--8J-46 Awarded**	0.02 MI	Project Total	145	0	0	0	5 : 46 : 35
Humboldt CRD	Florida Avenue: NW cor S 0.7 MI	185420	Federal Aid	112	0	0	0	
Authorized	Bridge Replacement	1:93N:30W	Regional FA	0	0	0	0	30118
Wright - 99								
17244	**BRS-C099(70)--60-99 Awarded**	0 MI	Project Total	400	0	0	0	0 : 99 : 61
Wright CRD	R-33: approx .39 mi S of the junction with 150th St. over Otter Creek	359020	Federal Aid	320	0	0	0	
Authorized	Bridge Replacement	32:93:25	Regional FA	0	0	0	0	30148
DOT NOTE: Administrative modification processed on 12.13.12 to clarify project description								
RTP - Recreational Trails Program								
Webster - 94								
21011	**NRT-C094(091)--9G-94 Awarded**	0 MI	Project Total	510	0	0	0	0 : 94 : 107
Fort Dodge	Gypsum CIty OHV Park: OHV Park in Webster County	--	Federal Aid	393	0	0	0	
Authorized	Miscellaneous	--	Regional FA	0	0	0	0	30377
DOT NOTE: Administrative modification processed on 4.15.13 to clarify project description.								

RPA-06
2013 - 2016 Transportation Improvement Program

TPMS Sponsor Appr. Status	Project # Location Funding Program	Length FHWA# S:T:R		Pgm'd Amounts in 1000's FY13	FY14	FY15	FY16	PA: CO: SEQ STIP#
STP - Surface Transportation Program								
Region Wide - 00								
319	**RGPL-PA06(RTP)--ST-00**	0 MI	Project Total	25	25	25	25	6 : 0 : 30
RPA-06	RSPC - RPA 6: RPA 6 TRANSPORTATION PLANNING	--	Federal Aid	20	20	20	20	
Authorized	Trans Planning	--	Regional FA	20	20	20	20	30005
Marshall - 64								
14341	**STP-S-C064(117)--5E-64** **Awarded**	6.75 MI	Project Total	1,600	0	0	0	6 : 64 : 80
Marshall CRD	E63: From IA HWY 14 to IA HWY 146	--	Federal Aid	800	0	0	0	
Authorized	Pave	9:82:17	Regional FA	800	0	0	0	30263
Poweshiek - 79								
4282	**STP-S-C079(47)--5E-79** **Awarded**	5.5 MI	Project Total	1,625	0	0	0	6 : 79 : 71
Poweshiek CRD	F-29: From from US63 East to Brooklyn	--	Federal Aid	1,285	0	0	0	
Authorized	Pavement Rehab	--	Regional FA	1,285	0	0	0	30152
STP-HBP - Surface Transportation Program - Bridge Program								
Hardin - 42								
13812	**BHF-()--2L-42**	0.12 MI	Project Total	2,656	0	0	0	6 : 42 : 80
DOT-D01-RPA06	IA 57: CC RR IN ACKLEY	027040	Federal Aid	2,125	0	0	0	
Authorized	Grade and Pave,Bridge Replacement	0:0:0	Regional FA	0	0	0	0	30058
Marshall - 64								
19759	**BHF-()--2L-64**	0 MI	Project Total	785	0	0	0	6 : 64 : 105
DOT-D01-RPA06	IA 146: STREAM 0.2 MILE NORTH OF CO RDE-63	035480	Federal Aid	628	0	0	0	
Authorized	Bridge Replacement,Right of Way	1:82:17	Regional FA	0	0	0	0	30295
9131	**BROS-C064(114)--5F-64** **Awarded**	0 MI	Project Total	500	0	0	0	6 : 64 : 97
Marshall CRD	330th St: 1500 MILE (over north skunk river)	242280	Federal Aid	300	0	0	0	
Authorized	Bridge Replacement	36:82:20	Regional FA	0	0	0	0	30162
DOT NOTE: Administrative modification processed on 2.20.13 to clarify proejct description.								
Tama - 86								
12168	**BROS-7710(601)--8J-86** **Awarded**	0.1 MI	Project Total	700	0	0	0	6 : 86 : 61
Traer	Mill St: Over Wolf Creek	011380	Federal Aid	560	0	0	0	
Authorized	Bridge Replacement	--	Regional FA	0	0	0	0	30045
DEMO - Federal Demonstration (earmarked) Funds								
Poweshiek - 79								
17151	**HDP-146-2(32)--71-79 DOT Letting: 07/16/2013**	0 MI	Project Total	985	0	0	0	6 : 79 : 75
Grinnell	IA 146/I-80: Improvements at the IA 146 & I-80 Interchange	--	Federal Aid	736	0	0	0	
Authorized	Pavement Rehab/Widen	--	Regional FA	0	0	0	0	30145
DOT NOTE: DEMO ID IA093 and IA190								

TPMS Sponsor Appr. Status	Project # Location Funding Program	Length FHWA# S:T:R		Pgm'd Amounts in 1000's FY13	FY14	FY15	FY16	PA: CO: SEQ STIP#
PRF - Primary Road Funds								
Hardin - 42								
21976	**BRFN-US65()--39-42**	6.2	Project Total	2,800	0	0	0	6 : 42 : 108
DOT-D01-RPA06	65: S JCT IA 175 (IN HUBBARD) TO WOF N JCT IA 175	--	Federal Aid	2,240	0	0	0	
Authorized	Grading,Right of Way	--	Regional FA	0	0	0	0	30479

RPA-07
2013 - 2016 Transportation Improvement Program

TPMS Sponsor Appr. Status	Project # Location Funding Program	Length FHWA# S:T:R		Pgm'd Amounts in 1000's FY13	FY14	FY15	FY16	PA: CO: SEQ STIP#
STP - Surface Transportation Program								
Region Wide - 00								
1403	**RGPL--PA07(RTP)--ST-00**	0 MI	Project Total	41	33	33	33	7 : 0 : 33
RPA-07	INRTA - RPA 7: RPA 7 PLANNING & PROGRAMMING	--	Federal Aid	33	26	26	26	
Authorized	Trans Planning	--	Regional FA	33	26	26	26	30018
PA NOTE: FY 13 Exact Total is $41,103: $32,882 STP ($26,000 New STP; $6,882 Carryover STP) and $8,221 local match.								
Bremer - 09								
18676	**STP-U-8190(629)--70-09 Awarded**	0.6 MI	Project Total	400	0	0	0	0 : 9 : 95
Waverly	16TH ST SW: From W. Bremer Ave. to 4th Ave. SW	--	Federal Aid	275	0	0	0	
Authorized	Pavement Rehab	0:0:0	Regional FA	275	0	0	0	30212
Buchanan - 10								
17299	**STP-S-C010(73)--5E-10 Awarded**	6.63 MI	Project Total	2,472	0	0	0	0 : 10 : 98
Buchanan CRD	D-22: 95' east of the center line of 17th Ave. NE in Independence (ECL) to the west edge of the Winthrop Cemetery	--	Federal Aid	1,562	0	0	0	
Authorized	Pave	6:88:8	Regional FA	1,012	0	0	0	30594
DOT NOTE: Administrative modification processed on 2.15.13 to clarify project description.								
22111	**STP-U-3665(617)--70-10 Awarded**	0 MI	Project Total	196	0	0	0	0 : 10 : 114
Independence	20th Ave. SW: .25 Mi N of Bland Ave. to 1st St. West	--	Federal Aid	98	0	0	0	
Authorized	Pavement Widening	--	Regional FA	98	0	0	0	30516
DOT NOTE: Administrative modification processed on 11.8.12 to clarify project description								
Butler - 12								
18042	**STP-S-C012(82)--5E-12 Awarded**	6.87 MI	Project Total	1,625	0	0	0	0 : 12 : 102
Butler CRD	C33: From IA 14 to IA 188	--	Federal Aid	1,300	0	0	0	
Authorized	Pavement Rehab	15:92:16	Regional FA	1,300	0	0	0	30161
21984	**STP-()--2C-12**	10	Project Total	4,030	0	0	0	7 : 12 : 113
DOT-D02-RPA07	IA188: NCL CLARKSVILLE TO APPROX. 1/4 MI. E. OF BUTLER / BREMER CL	--	Federal Aid	3,224	0	0	0	
Authorized	Pavement Rehab	--	Regional FA	600	0	0	0	30480
PA NOTE: Project also has $600,000 contribution from RPA.								
Winneshiek - 96								
20383	**STP-S-C096(99)--5E-96**	3.47 MI	Project Total	1,500	0	0	0	0 : 19 : 76
Chickasaw CRD	V64: From B-16 to 345th Ave.	--	Federal Aid	700	0	0	0	
Authorized	Pave	31:97:10	Regional FA	700	0	0	0	30332
DOT NOTE: Project also has 1,000,000 contribution from Winneshiek County (RPA 1)								

TPMS Sponsor Appr. Status	Project # Location Funding Program	Length FHWA# S:T:R		Pgm'd Amounts in 1000's FY13	FY14	FY15	FY16	PA: CO: SEQ STIP#
STP-HBP - Surface Transportation Program - Bridge Program								
Black Hawk - 07								
13244 Black Hawk CRD Authorized	**BROS-C007(114)--8J-07 DOT Letting: 08/20/2013** NESBIT ROAD: West of Sec 27-90-11 (Between Dunkerton Rd. and Mt. Vernon Rd.) Bridge Replacement	0 MI 076120 27:90:11	Project Total Federal Aid Regional FA	500 400 0	0 0 0	0 0 0	0 0 0	7 : 07 : 226 30592
17649 Black Hawk CRD Authorized	**BRS-C007(124)--60-07 Awarded** C57 Ced-Wap RCB: Hwy 63 W 2.5 MI Bridge Replacement	0.01 MI 076540 16:90:13	Project Total Federal Aid Regional FA	150 120 0	0 0 0	0 0 0	0 0 0	0 : 7 : 309 30363
17652 Black Hawk CRD Authorized	**BRS-C007(123)--60-07 Awarded** C57 Ced-Wap brg: Hwy 63 W 4.3 MI Bridge Replacement	0 MI 076560 18:90:13	Project Total Federal Aid Regional FA	150 120 0	0 0 0	0 0 0	0 0 0	0 : 7 : 310 30339
13820 DOT-D02-RPA07 Authorized	**BRF-218()--38-07** US 218: WOLF CREEK IN LA PORTE CITY Bridge Replacement	0 MI 014780 --	Project Total Federal Aid Regional FA	2,095 1,676 0	0 0 0	0 0 0	0 0 0	7 : 07 : 199 30074
Bremer - 09								
2952 Bremer CRD Authorized	**BROS-C009(47)--8J-09 Awarded** 110TH ST: Over LITTLE WAPSI RIVER - Sec 1, R-11W, T93N Bridge Replacement	0 MI 080180 12:93:11	Project Total Federal Aid Regional FA	400 320 0	0 0 0	0 0 0	0 0 0	7 : 9 : 43 30248
Buchanan - 10								
14136 Buchanan CRD Authorized	**BRS-C010(82)--60-10 Awarded** D-22: Over PINE CREEK Bridge Rehabilitation	0 MI 015850 4:88N:08 W	Project Total Federal Aid Regional FA	854 683 0	0 0 0	0 0 0	0 0 0	7 : 10 : 75 30531
21213 Buchanan CRD Authorized	**BRS-C010(83)--60-10 Awarded** D22: Over DRAINAGE DITCH Bridge Replacement	0 MI 15860 3:88:08	Project Total Federal Aid Regional FA	200 160 0	0 0 0	0 0 0	0 0 0	0 : 10 : 112 30414
21051 Quasqueton Authorized	**BRS-6282(602)--60-10 Awarded** WATER ST: Water St. over Wapsipinicon River Bridge Replacement	0 MI 09660 0:0:0	Project Total Federal Aid Regional FA	2,199 1,759 0	0 0 0	0 0 0	0 0 0	0 : 10 : 108 30388
DOT NOTE: Includes both City Bridge Program awared and County bridge funds.								
Butler - 12								
10685 Butler CRD Authorized	**BRS-C012(72)--60-12 Awarded** T-16: From Hwy 3 to 220th St. Bridge Replacement	0 MI 089140 34:92:18	Project Total Federal Aid Regional FA	1,100 220 0	0 0 0	0 0 0	0 0 0	7 : 12 : 73 30241
NHPP - National Highway Performance Program								
Grundy - 38								
25412 DOT-D01-RPA07 Authorized	**NHSX-014-6(36)--3H-38** IA 14: From W. Jct. IA 175 to WCL Grundy Center Pavement Rehab	0 -- --	Project Total Federal Aid Regional FA	2,300 1,840 0	0 0 0	0 0 0	0 0 0	0 : -- : 0 30697
PA NOTE: Amended into program on 6/19/13.								

TPMS Sponsor Appr. Status	Project # Location Funding Program	Length FHWA# S:T:R		Pgm'd Amounts in 1000's FY13	FY14	FY15	FY16	PA: CO: SEQ STIP#
TAP - Transportation Alternatives								
Bremer - 09								
20977	**SRTS-U-3792(601)--8U-9 Awarded**	0 MI	Project Total	674	0	0	0	0 : 7 : 311
Janesville	Barrick Rd.: In the City of Janesville -	--	Federal Aid					
	Bicycle/Pedestrian Bridge Over Cedar River at Barrick Rd.			374	0	0	0	
Authorized	Ped/Bike Structures	--	Regional FA	124	0	0	0	30372
DOT NOTE: RPA 7 TE funds of $124,000. Administrative modification processed 12.13.12 to clarify project description.								
DISC - Discretionary Federal Funds								
Buchanan - 10								
12490	**IBRC-C010(80)--8E-10 DOT Letting: 09/17/2013**	0 MI	Project Total	263	0	0	0	7 : 10 : 110
Buchanan CRD	Victor Ave: Victor Ave. .2 North of 190 St.	082520	Federal Aid	250	0	0	0	
Authorized	Bridge Replacement	15:89:7	Regional FA	0	0	0	0	30415
PA NOTE: Total IBRD funding was $300,000; $99,999 authorized in FY'12. Project amended 6/19/13 to add $50,000 in HBP funding.								
PRF - Primary Road Funds								
Buchanan - 10								
16937	**NHSN-150()--2R-10**	1	Project Total	5,153	0	0	0	7 : 10 : 85
DOT-D06-RPA07	IA150: 170TH ST 4.5 MI N OF INDEPENDENCE	--	Federal Aid	4,638	0	0	0	
Authorized	Erosion Control	--	Regional FA	0	0	0	0	30123
HSIP - Highway Safety Improvement Program								
Bremer - 09								
25158	**HSPIX-218-8(129)--3L-09**	29.31	Project Total	6,394	0	0	0	0 : -- : 0
DOT-D02-RPA07	US 218: From Waverly to Charles City	--	Federal Aid	5,755	0	0	0	
Authorized	Pavement Widening	20:92:14	Regional FA	0	0	0	0	30683

RPA-08
2013 - 2016 Transportation Improvement Program

TPMS Sponsor Appr. Status	Project # Location Funding Program	Length FHWA# S:T:R		Pgm'd Amounts in 1000's FY13	FY14	FY15	FY16	PA: CO: SEQ STIP#
STP - Surface Transportation Program								
Region Wide - 00								
478	**RGPL-PA08(RTP)--ST-00**	0 MI	Project Total	72	0	0	0	8 : 0 : 35
RPA-08	ECIA: RPA 8 TRANSPORTATION PLANNING	--	Federal Aid	58	0	0	0	
Authorized	Trans Planning	--	Regional FA	58	0	0	0	30007
Clinton - 23								
21346	**STP-U-1040(604)--70-23** **Awarded**	0 MI	Project Total	203	0	0	0	0 : 23 : 153
Camanche	Third St: From 4th Avenue to 13th Avenue	--	Federal Aid	171	0	0	0	
Authorized	Pavement Rehab	--	Regional FA	171	0	0	0	30425
21040	**STP-U-1040(603)--70-23** **Awarded**	0.61 MI	Project Total	339	0	0	0	0 : 23 : 145
Camanche	9TH AVE: From Hwy 67 to Platt Park	--	Federal Aid	271	0	0	0	
Authorized	Pavement Rehab	0:0:0	Regional FA	271	0	0	0	30382
19432	**STP-S-C023(93)--5E-23** **Awarded**	5 MI	Project Total	1,300	0	0	0	0 : 23 : 144
Clinton CRD	Y-44: From E-63 to U.S.30	--	Federal Aid	391	0	0	0	
Authorized	Pavement Rehab	--	Regional FA	391	0	0	0	30607
21986	**STP-()--2C-23**	11.4	Project Total	6,573	0	0	0	8 : 23 : 152
DOT-D06-RPA08	US 30: Old US 30 W OF 158TH AVE (E of Wheatland) TO CO RD Y-62	--	Federal Aid	5,258	0	0	0	
Authorized	Pavement Rehab	--	Regional FA	0	0	0	0	30481
DOT NOTE: Administative modification processed on 01.09.13 to clarify project description								
Dubuque - 31								
21989	**STP-()--2C-31**	14.5	Project Total	1,000	0	0	0	8 : 31 : 241
DOT-D06-RPA08	US 52: BOY SCOUT RD TO IA 136 IN LUXEMBURG	--	Federal Aid	800	0	0	0	
Authorized	Pavement Rehab	--	Regional FA	0	0	0	0	30483
DOT NOTE: Administrative moficiation processed on 12.27.12 to clarify project description								
22112	**RGPL-PA08()--ST-31**	0 MI	Project Total	84	0	0	0	0 : 0 : 0
RPA-08	RPA 8: Buy Seven Retroreflecto meters to create data base for sign reflectivity in RPA 8	--	Federal Aid	67	0	0	0	
Authorized	Trans Planning	--	Regional FA	0	0	0	0	30588
22194	**RGTR-PA08()--ST-31**	0 MI	Project Total	75	0	0	0	0 : 0 : 538
RPA-08	RTA: Security Cameras for Rta Buses	--	Federal Aid	60	0	0	0	
Authorized	Transit Investments	--	Regional FA	60	0	0	0	30536
PA NOTE: RPA 8 Approved STP fuunds to RTA 8 through application process to buy security cameras for RTA buses.								
Jackson - 49								
21344	**STP-U-4742(617)--70-49** **Awarded**	0 MI	Project Total	373	0	0	0	0 : 49 : 61
Maquoketa	S Matteson St: From E Maple St to E Summit St	--	Federal Aid	298	0	0	0	
Authorized	Pavement Rehab,Outside Services Engineering	--	Regional FA	298	0	0	0	30423
DOT NOTE: PE/CE authorized of $66,510								

TPMS Sponsor Appr. Status	Project # Location Funding Program	Length FHWA# S:T:R		Pgm'd Amounts in 1000's FY13	FY14	FY15	FY16	PA: CO: SEQ STIP#
STP-HBP - Surface Transportation Program - Bridge Program								
Clinton - 23								
16650 Clinton CRD Authorized	**BRS-C023(88)--60-23 Awarded** Y54: Over creek Bridge Replacement	0.1 MI 123610 29:82:3	Project Total Federal Aid Regional FA	418 355 0	0 0 0	0 0 0	0 0 0	8 : 23 : 131 30110
Delaware - 28								
18953 Delaware CRD Authorized	**BROS-C028(81)--8J-28 Awarded** 310TH AVE: an unnamed stream Bridge Replacement	0.01 MI 141320 10:89:3	Project Total Federal Aid Regional FA	200 160 0	0 0 0	0 0 0	0 0 0	0 : 28 : 76 30320
9367 Delaware CRD Authorized	**BROS-C028(80)--8J-28 Awarded** 255th Avenue: Over Plum Creek Bridge Replacement	0.25 MI 141550 15:89:4	Project Total Federal Aid Regional FA	350 280 0	0 0 0	0 0 0	0 0 0	8 : 28 : 75 30427
Jackson - 49								
20490 Jackson CRD Authorized	**BROS-C049(55)--5F-49 DOT Letting: 09/17/2013** 30 AVE: Over S Fork Maq River Bridge Replacement	0.25 MI 193240 33:85:E1	Project Total Federal Aid Regional FA	1,435 1,148 0	0 0 0	0 0 0	0 0 0	0 : 49 : 59 30333
NHPP - National Highway Performance Program								
Delaware - 28								
21987 DOT-D06-RPA08 Authorized	**NHS-()--11-28** US 20: IA 38 (In Delaware) TO FARLEY (WB) Pavement Rehab	10.2 -- --	Project Total Federal Aid Regional FA	6,100 4,880 0	0 0 0	0 0 0	0 0 0	8 : 28 : 73 30482
DOT NOTE: Administrative modification processed to clarify description on 11.1.12								
TAP - Transportation Alternatives								
Clinton - 23								
21129 Camanche Authorized	**STP-E-1040(605)--8V-23 Awarded** 9th St: From 19th Ave to US 67 Ped/Bike Paving	0 MI -- --	Project Total Federal Aid Regional FA	200 160 160	0 0 0	0 0 0	0 0 0	0 : 23 : 149 30403
HSIP - Highway Safety Improvement Program								
Clinton - 23								
22273 DOT-D06-RPA08 Authorized	**HSIP-()--2H-23** US 61: From 3 Mi. N of Welton to IA 64 Interchange in Maquoketa Pavement Widening	13.15 -- 10:82:E3	Project Total Federal Aid Regional FA	2,408 2,168 0	0 0 0	0 0 0	0 0 0	0 : -- : 0 30596

RPA-09
2013 - 2016 Transportation Improvement Program

TPMS Sponsor Appr. Status	Project # Location Funding Program	Length FHWA# S:T:R		Pgm'd Amounts in 1000's FY13	FY14	FY15	FY16	PA: CO: SEQ STIP#
STP - Surface Transportation Program								
Region Wide - 00								
533	**RGPL-PA09(RTP)--ST-00**	0 MI	Project Total	6	6	6	6	9 : 0 : 37
RPA-09	RPA 9: TRANSPORTATION PLANNING	--	Federal Aid	5	5	5	5	
Authorized	Trans Planning	--	Regional FA	5	5	5	5	30008
Muscatine - 70								
16107	**STP-U-5330(616)--70-70 DOT Letting: 09/17/2013**	0 MI	Project Total	3,100	0	0	0	9 : 70 : 83
Muscatine	Colorado Street: From Park Avenue to University Drive	--	Federal Aid	1,200	0	0	0	
Authorized	Grade and Pave,Outside Services Engineering	--	Regional FA	1,200	0	0	0	30097
PA NOTE: Region 9 TIP#s M-09-01& M-10-01								
STP-HBP - Surface Transportation Program - Bridge Program								
Muscatine - 70								
18553	**BHF-()--2L-70**	0 MI	Project Total	1,841	0	0	0	9 : 70 : 89
DOT-D05-RPA09	US 6: WEST WAPSINONOC CREEK 3.8MILES EAST OF JOHNSON CO.	037810	Federal Aid	1,473	0	0	0	
Authorized	Bridge Replacement,Right of Way,Wetland Mitigation	10:78:4	Regional FA	0	0	0	0	30199
14074	**BRS-C070(59)--60-70 Awarded**	0 MI	Project Total	625	0	0	0	9 : 70 : 91
Muscatine CRD	F-58: SEC 4-78-1E, near NE Corner	046770	Federal Aid	500	0	0	0	
Authorized	Bridge Replacement	5:78:1E	Regional FA	0	0	0	0	30060
PA NOTE: Joint project with Scott County (17658) Muscatine County project lead.								
19384	**BROS-C070(58)--8J-70 Awarded**	0 MI	Project Total	900	0	0	0	0 : 70 : 98
Muscatine CRD	SAULSBURY RD: Near S 1/4 Corner	257530	Federal Aid	720	0	0	0	
Authorized	Bridge Replacement	2:77:3	Regional FA	0	0	0	0	30259
Scott - 82								
13571	**BROS-C082(52)--8J-82 Awarded**	0 MI	Project Total	350	0	0	0	9 : 82 : 254
Scott CRD	250 ST: Over Small Stream	302950	Federal Aid	280	0	0	0	
Authorized	Bridge Replacement	8:79:E5	Regional FA	0	0	0	0	30327
17658	**BROS-C082(612)--5F-82 Awarded**	0 MI	Project Total	625	0	0	0	0 : 82 : 195
Scott CRD	F58: Over MUD CREEK (SEC 4-78-1E)	46770	Federal Aid	500	0	0	0	
Authorized	Bridge Replacement	4:78:E1	Regional FA	0	0	0	0	30155
PA NOTE: Joint project with Muscatine County (14074) Muscatine County is the project lead.								
HSIP - Highway Safety Improvement Program								
Muscatine - 70								
25166	**HSPIX-061-4(110)--3L-70**	7.17	Project Total	2,950	0	0	0	0 : -- : 0
DOT-D05-RPA09	US61: From IA92 to IA38	--	Federal Aid	2,655	0	0	0	
Authorized	Pavement Widening	23:77:2	Regional FA	0	0	0	0	30687

RPA-10
2013 - 2016 Transportation Improvement Program

TPMS Sponsor Appr. Status	Project # Location Funding Program	Length FHWA# S:T:R		Pgm'd Amounts in 1000's FY13	FY14	FY15	FY16	PA: CO: SEQ STIP#
STP - Surface Transportation Program								
Region Wide - 00								
550 RPA-10 Authorized	**RGPL-PA10(RTP)--ST-00** ECICOG - RPA 10: RPA 10 TRANSPORTATION PLANNING Trans Planning	0 MI -- --	Project Total Federal Aid Regional FA	284 227 227	0 0 0	0 0 0	0 0 0	10 : 0 : 4 30009
PA NOTE: This includes 59,000 in regional stp funds for FY10. Revised 2/8/11 to denote an additional $23,160 in STP carryover funds.								
Benton - 06								
21391 Vinton Authorized	**STP-U-218-6(53)--70-06 DOT Letting: 07/16/2013** US 218: 16th st to 9th st and 13th st from US 218 west 2000 feet Pavement Widening	0 MI -- --	Project Total Federal Aid Regional FA	484 387 387	0 0 0	0 0 0	0 0 0	0 : 6 : 0 30604
PA NOTE: Actual regional STP amount is $387,102.								
Cedar - 16								
17683 Cedar CRD Authorized	**STP-S-C016(83)--5E-16 Awarded** Y24: From Lowden City Limits to 122nd Street Pavement Rehab	3.5 MI -- 35:82N:1W	Project Total Federal Aid Regional FA	1,200 850 850	0 0 0	0 0 0	0 0 0	0 : 16 : 88 30258
Johnson - 52								
15409 Johnson CRD Authorized	**STP-S-C052(98)--5E-52 Awarded** F62: From Wapsi Ave. to Muscatine County Pavement Rehab/Widen	2.95 MI -- 24:78:5	Project Total Federal Aid Regional FA	1,575 1,264 1,264	0 0 0	0 0 0	0 0 0	10 : 52 : 240 30352
Washington - 92								
20803 Washington Authorized	**STP-U-8140(610)--70-92 Awarded** S. Iowa Avenue: From West Madison Street to City limits Pave	0.8 MI -- 19:75:7	Project Total Federal Aid Regional FA	350 280 280	0 0 0	0 0 0	0 0 0	0 : 92 : 67 30358
PA NOTE: RPA 10 funding is $279,404, revised 1/26/12 to revise total project cost to extend sidewalk 610' south to clinic.								
STP-HBP - Surface Transportation Program - Bridge Program								
Benton - 06								
16303 Benton CRD Authorized	**BROS-C006(88)--8J-06 Awarded** 25th Ave: Over Mud Creek Bridge Replacement	0 MI 072660 28:85:10	Project Total Federal Aid Regional FA	505 400 0	0 0 0	0 0 0	0 0 0	10 : 6 : 107 30188
20661 Benton CRD Authorized	**BRS-C006(85)--60-06 Awarded** V37: Over Br Wolf Creek Bridge Replacement	0 MI 073581 18:86:12	Project Total Federal Aid Regional FA	455 360 0	0 0 0	0 0 0	0 0 0	0 : 6 : 123 30345
21439 Benton CRD Authorized	**BRS-C006(87)--60-06 Awarded** V37: Over Br Wolf Creek Pave,Bridge Replacement	0 MI 73590 18:86:12	Project Total Federal Aid Regional FA	275 220 0	0 0 0	0 0 0	0 0 0	0 : 6 : 129 30435

TPMS Sponsor Appr. Status	Project # Location Funding Program	Length FHWA# S:T:R		Pgm'd Amounts in 1000's FY13	FY14	FY15	FY16	PA: CO: SEQ STIP#
Iowa - 48								
9043	**BRS-C048(62)--60-48 Awarded**	0.1 MI	Project Total	500	0	0	0	10 : 48 : 81
Iowa CRD	108th Street: SEC 8-81-11	191380	Federal Aid	400	0	0	0	
Authorized	Bridge Replacement	8:81:11	Regional FA	0	0	0	0	30191
Jones - 53								
22204	**BHOS-C053(72)--5N-53 Awarded**	0.2 MI	Project Total	200	0	0	0	0 : 53 : 0
Jones CRD	X-28: Over Wapsipinicon River	207711	Federal Aid	160	0	0	0	
Authorized	Bridge Rehabilitation,Bridge Deck Overlay	6:84N:4W	Regional FA	0	0	0	0	30661
Linn - 57								
14014	**BRS-C057(81)--60-57 Awarded**	0 MI	Project Total	900	0	0	0	10 : 57 : 211
Linn CRD	E34: Over BERRYS RUN	221370	Federal Aid	720	0	0	0	
Authorized	Bridge Replacement	18:84:6	Regional FA	0	0	0	0	30262
Washington - 92								
7277	**BROS-C092(81)--5F-92 Awarded**	0.25 MI	Project Total	375	0	0	0	10 : 92 : 68
Washington CRD	W-62: Bridge Replacement	335880	Federal Aid	300	0	0	0	
Authorized	Bridge Replacement	36:74:7	Regional FA	0	0	0	0	30442
TAP - Transportation Alternatives								
Linn - 57								
14723	**STP-E-2462(601)--8V-57 DOT Letting: 12/17/2013**	0.3 MI	Project Total	502	0	0	0	10 : 57 : 214
Fairfax	PRAIRIE AVENUE: Along east side of unnamed	--	Federal Aid					
	tributary to Prairie Creek between East Cemetary Rd and Front St			402	0	0	0	
Authorized	Ped/Bike Development	--	Regional FA	402	0	0	0	30066
DOT NOTE: $100,000 Previously authorized. Total FA $502,000								
CMAQ - Congestion Mitigation Air Quality								
Linn - 57								
19112	**STP-A-030-7(159)--86-57 Awarded**	0 MI	Project Total	373	0	0	0	0 : 57 : 311
Mount Vernon	30: 10th Ave. E. to Virgil Ave.	--	Federal Aid	373	0	0	0	
Authorized		--	Regional FA	0	0	0	0	30242
HSIP - Highway Safety Improvement Program								
Benton - 06								
13001	**HRRR-C006(76)--5R-06 Awarded**	1.75 MI	Project Total	825	0	0	0	10 : 6 : 104
Benton CRD	W-28: From Hwy 30 to Atkins	--	Federal Aid	500	0	0	0	
Authorized	Grade and Pave,Shoulder Grading	--	Regional FA	0	0	0	0	30104
Jones - 53								
25162	**HSPIX-151-4(125)--3L-53**	29.39	Project Total	5,350	0	0	0	0 : -- : 0
DOT-D06-RPA10	US151: From Monticello to US61	--	Federal Aid	4,815	0	0	0	
Authorized	Pavement Widening	29:88:E2	Regional FA	0	0	0	0	30685

RPA-11
2013 - 2016 Transportation Improvement Program

TPMS Sponsor Appr. Status	Project # Location Funding Program	Length FHWA# S:T:R		Pgm'd Amounts in 1000's FY13	FY14	FY15	FY16	PA: CO: SEQ STIP#
STP - Surface Transportation Program								
Boone - 08								
21931	**STP-U-0750(629)--70-08 Awarded**	0 MI	Project Total	1,024	0	0	0	0 : 8 : 85
Boone	South Marshall Street: From 1st Street to approx. 305 ft south of Prairie Ave.	--	Federal Aid	819	0	0	0	
Authorized	Pavement Rehab	--	Regional FA	819	0	0	0	30467
Polk - 77								
19391	**STP-S-C077(196)--5E-77 Awarded**	5.87 MI	Project Total	1,188	0	0	0	0 : 77 : 564
Polk CRD	S27: I-80 to SKUNK RIVER AND HWY 65 TO NE 134 AVE	--	Federal Aid	950	0	0	0	
Authorized	Pavement Rehab	1:79:22	Regional FA	950	0	0	0	30660
Story - 85								
14111	**STP-S-C085(115)--5E-85 Awarded**	4 MI	Project Total	800	0	0	0	11 : 85 : 189
Story CRD	E18: From McCallsburg C.L. to 0.25 miles east of US 65	--	Federal Aid	640	0	0	0	
Authorized	Pavement Rehab	23:85:22	Regional FA	640	0	0	0	30418
Warren - 91								
23637	**STP-S-C091(90)--5E-91 DOT Letting: 08/20/2013**	5.17 MI	Project Total	2,000	0	0	0	0 : -- : 0
Warren CRD	G24: From US Hwy 69, W. 5 mi. to R-57	--	Federal Aid	1,600	0	0	0	
Authorized	Pave	35:77:24	Regional FA	0	0	0	0	30678
STP-HBP - Surface Transportation Program - Bridge Program								
Boone - 08								
22293	**BHS-C008(62)--63-08 Awarded**	0	Project Total	150	0	0	0	0 : 8 : 0
Boone CRD	E18: SQUAW CREEK	78180	Federal Aid	120	0	0	0	
Authorized	Bridge Deck Overlay	22:85:25	Regional FA	0	0	0	0	30672
Jasper - 50								
10083	**BROS-C050(104)--8J-50 DOT Letting: 09/17/2013**	0.1 MI	Project Total	550	0	0	0	11 : 50 : 78
Jasper CRD	Meadow Ave: Over Cherry Creek	196860	Federal Aid	440	0	0	0	
Authorized	Bridge Replacement	7:79:19	Regional FA	0	0	0	0	30677
Polk - 77								
19380	**BROS-C077(193)--8J-77 Awarded**	0 MI	Project Total	600	0	0	0	0 : 77 : 524
Polk CRD	SE 20 AVE: Over Mud Creek, 0.3 miles east of SE 100th St	280670	Federal Aid	480	0	0	0	
Authorized	Bridge Replacement	16:78:22	Regional FA	0	0	0	0	30664
Story - 85								
10346	**BROS-C085(111)--5F-85 Finished**	0.1 MI	Project Total	375	0	0	0	11 : 85 : 107
Story CRD	E23: Over Branch of Skunk River	315271	Federal Aid	300	0	0	0	
Authorized	Bridge Replacement	7:84:23	Regional FA	0	0	0	0	30142

TPMS Sponsor Appr. Status	Project # Location Funding Program	Length FHWA# S:T:R		Pgm'd Amounts in 1000's FY13	FY14	FY15	FY16	PA: CO: SEQ STIP#
Warren - 91								
21854 Warren CRD Authorized	**BROS-C091(89)--8J-91 DOT Letting: 09/17/2013** 168TH AVE: Over SOUTH RIVER Bridge Replacement	0 MI 334420 34:76:23	Project Total Federal Aid Regional FA	1,200 960 0	0 0 0	0 0 0	0 0 0	0 : 91 : 154 30453
NHPP - National Highway Performance Program								
Polk - 77								
16920 DOT-D05-RPA11 Authorized	**IM-35()--13-77** I-35: REST AREA RELOCATION APPROX. 3 MI. S OF IA 210 (NB & SB) Right of Way,Rest Area Improvement,Wetland Mitigation	0 MI -- --	Project Total Federal Aid Regional FA	11,504 10,354 0	0 0 0	0 0 0	0 0 0	11 : 77 : 465 30143
Warren - 91								
22272 DOT-D05-RPA11 Authorized	**NHS-()--19-91** US 65: From Liberty Center to E. Jct Co Rd G58 Pavement Widening	5.51 -- 34:75:23	Project Total Federal Aid Regional FA	2,400 1,920 0	0 0 0	0 0 0	0 0 0	0 : -- : 0 30612
DOT NOTE: Administrative modification processed on 11.30.12 to clarify project description								
19789 DOT-D05-RPA11 Authorized	**IM-I-35()--13-91** 35: BADGER CREEK 3.8 MI S OF POLKCO (SB) Grade and Pave	0 MI -- --	Project Total Federal Aid Regional FA	7,320 6,588 0	0 0 0	0 0 0	0 0 0	11 : 91 : 137 30499
TAP - Transportation Alternatives								
Dallas - 25								
20950 Dallas CCB Authorized	**STP-ES-C025(90)--8I-25 Local Letting: 03/12/2014** Dayton House: Complete restoration of the 1868 Dayton House (Stagecoach Inn) Phase 2 Rehab Historic Trans,Historic Preservation	0 MI -- --	Project Total Federal Aid Regional FA	150 105 0	0 0 0	0 0 0	0 0 0	0 : 25 : 114 30367
PA NOTE: MAP								
16299 Minburn Authorized	**STP-ES-5095(601)--8I-25 Local Letting: 12/02/2013** Minburn Depot Restoration: Restoration of 1914 Minburn Depot Historic Preservation	0 MI -- --	Project Total Federal Aid Regional FA	1,231 546 0	0 0 0	0 0 0	0 0 0	11 : 25 : 96 30103
PA NOTE: 2009 Award for $336,000 FFY 2012 $210,000								
Story - 85								
21268 Story CRD Authorized	**STP-E-C085(117)--8V-85 Awarded** Country Club Rd: From 260th St. to South G Ave., Nevada Ped/Bike Paving	1.7 MI -- 20:83:22	Project Total Federal Aid Regional FA	446 127 127	0 0 0	0 0 0	0 0 0	0 : 85 : 191 30417
PRF - Primary Road Funds								
Warren - 91								
18578 DOT-D05-RPA11 Authorized	**IMN-035()--0E-91** I-35: NORTH RIVER 3.8 MI N OF IA 92(SB) Grade and Pave	0 -- --	Project Total Federal Aid Regional FA	4,552 4,097 0	0 0 0	0 0 0	0 0 0	11 : 91 : 118 30200

TPMS Sponsor Appr. Status	Project # Location Funding Program	Length FHWA# S:T:R		Pgm'd Amounts in 1000's FY13	FY14	FY15	FY16	PA: CO: SEQ STIP#
HSIP - Highway Safety Improvement Program								
Dallas - 25								
22007	**HSIP-()--2H-25**	7.5 MI	Project Total	1,500	0	0	0	11 : 25 : 127
DOT-D04-RPA11	IA 44: DALLAS CENTER TO GRIMES	--	Federal Aid	1,350	0	0	0	
Authorized	Pavement Widening,Pavement Rehab	--	Regional FA	0	0	0	0	30485
Polk - 77								
23411	**IHSIPX-035-4(192)97--08-77**	7.06	Project Total	700	0	0	0	0 : -- : 0
DOT-D01-RPA11	I-35: From Co. Rd. F22 to 1 Mi. N. of IA 210	--	Federal Aid	630	0	0	0	
Authorized	Guardrail	6:81:23	Regional FA	0	0	0	0	30659
Warren - 91								
21398	**HRRR-C091(88)--5R-91 Awarded**	3.5 MI	Project Total	625	0	0	0	0 : 91 : 0
Warren CRD	G58: From U.S. 65 east to Milo west corp limits	--	Federal Aid	500	0	0	0	
Authorized	Pavement Widening	21:75N:23W	Regional FA	0	0	0	0	30642

RPA-12
2013 - 2016 Transportation Improvement Program

TPMS Sponsor Appr. Status	Project # Location Funding Program	Length FHWA# S:T:R		Pgm'd Amounts in 1000's FY13	FY14	FY15	FY16	PA: CO: SEQ STIP#
STP - Surface Transportation Program								
Region Wide - 00								
735	**RGPL-PA12(RTP)--ST-00**	0 MI	Project Total	100	196	196	0	12 : 0 : 6
RPA-12	REGION 12: RPA 12 FHWA PLANNING	--	Federal Aid	80	96	96	0	
Authorized	Trans Planning	--	Regional FA	80	96	96	0	30010
Audubon - 05								
21699	**STP-S-C005(55)--5E-05 Awarded**	7.95 MI	Project Total	1,400	0	0	0	0 : 5 : 60
Audubon CRD	F58: From US HWY 71 to Audubon/Shelby Co. line	--	Federal Aid	1,120	0	0	0	
Authorized	Pavement Rehab	1:78:37	Regional FA	1,120	0	0	0	30445
Greene - 37								
17595	**STP-S-C037(66)--5E-37 Awarded**	6.03 MI	Project Total	1,700	0	0	0	0 : 37 : 61
Greene CRD	P33, P46, P29 & E18: P33/E-18 to 100th; P46/ E-18 to 100th; P29/Hwy4 to Co Ln; E18/P29 to Co Ln	--	Federal Aid	1,300	0	0	0	
Authorized	Pavement Rehab	1:85:29	Regional FA	1,300	0	0	0	30177
Guthrie - 39								
21734	**STP-S-C039(76)--5E-39 Awarded**	14 MI	Project Total	2,200	0	0	0	0 : 39 : 0
Guthrie CRD	N46: From Hwy 44 to Carroll County Line	--	Federal Aid	1,100	0	0	0	
Authorized	Pavement Rehab	--	Regional FA	1,100	0	0	0	30626
STP-HBP - Surface Transportation Program - Bridge Program								
Audubon - 05								
16611	**BROS-C005(52)--8J-05 Awarded**	0.1 MI	Project Total	475	0	0	0	12 : 5 : 57
Audubon CRD	140th: Over E. Branch of West Nishnabotna River	069860	Federal Aid	380	0	0	0	
Authorized	Bridge Replacement	25:81:36	Regional FA	0	0	0	0	30109
Carroll - 14								
17794	**BROS-C014(145)--8J-14 Awarded**	0 MI	Project Total	250	0	0	0	0 : 14 : 82
Carroll CRD	WILLOW AVE: NEAR THE CENTER OF SECTION 23 UNION TWP	093020	Federal Aid	200	0	0	0	
Authorized	Bridge Replacement	23:82:33	Regional FA	0	0	0	0	30432
14058	**BROS-C014(144)--8J-14 Awarded**	0 MI	Project Total	250	0	0	0	12 : 14 : 81
Carroll CRD	290TH ST: 5-8 EWOLDT	093750	Federal Aid	200	0	0	0	
Authorized	Bridge Replacement	8:82:36	Regional FA	0	0	0	0	30441
Greene - 37								
19496	**BHS-C037(64)--63-37 Awarded**	0 MI	Project Total	400	0	0	0	0 : 37 : 65
Greene CRD	E-57: Over Raccoon River	161620	Federal Aid	320	0	0	0	
Authorized	Bridge Rehabilitation	18:82:29	Regional FA	0	0	0	0	30265
Guthrie - 39								
18196	**BRS-C039(75)--60-39 Awarded**	0 MI	Project Total	925	0	0	0	0 : 39 : 57
Guthrie CRD	N46: Orange 379A on N46 over Brushy Creek	170475	Federal Aid	740	0	0	0	
Authorized	Bridge Replacement	21:81:33	Regional FA	0	0	0	0	30624

TPMS Sponsor Appr. Status	Project # Location Funding Program	Length FHWA# S:T:R		Pgm'd Amounts in 1000's FY13	FY14	FY15	FY16	PA: CO: SEQ STIP#
Guthrie - 39 (continued)								
20710 Guthrie CRD Authorized	**BROS-C039(72)--8J-39 Awarded** UTE AVE: Ute Ave: 1/2mi S of County Line Bridge Replacement	0 MI 169710 4:81:30	Project Total Federal Aid Regional FA	275 220 0	0 0 0	0 0 0	0 0 0	0 : 39 : 72 30347
Sac - 81								
19656 Sac CRD Authorized	**BRS-C081(63)--60-81 Awarded** D59: From NW corner East 0.8 mile to Bridge Replacement	0 MI 299380 16:86:37	Project Total Federal Aid Regional FA	501 400 0	0 0 0	0 0 0	0 0 0	0 : 81 : 55 30450
TAP - Transportation Alternatives								
Crawford - 24								
22152 Dow City Authorized	**SRTS-U-2072(601)--8U-24 Awarded** Various: Signage and intersection improvements along School St, Pearl St, and US 30 in the City of Dow City Ped/Bike Miscellaneous	0 MI -- --	Project Total Federal Aid Regional FA	46 46 0	0 0 0	0 0 0	0 0 0	0 : 24 : 118 30524
DOT NOTE: Project description clarified on 11.5.12								

RPA-13
2013 - 2016 Transportation Improvement Program

TPMS Sponsor Appr. Status	Project # Location Funding Program	Length FHWA# S:T:R		Pgm'd Amounts in 1000's FY13	FY14	FY15	FY16	PA: CO: SEQ STIP#
STP - Surface Transportation Program								
Region Wide - 00								
791	**RGPL-PA13(RTP)--ST-00**	0 MI	Project Total	32	32	32	32	13 : 0 : 7
RPA-13	SW IA 4/SWIPCO: RPA 13 TRANSPORTATION PLANNING	--	Federal Aid	8	8	8	8	
Authorized	Trans Planning	--	Regional FA	8	8	8	8	30011
Cass - 15								
10890	**STP-S-C015(57)--5E-15 Awarded**	6 MI	Project Total	1,388	0	0	0	13 : 15 : 86
Cass CRD	M-56: From G-30 to Jct. US Hwy 6	--	Federal Aid	255	0	0	0	
Authorized	Pavement Rehab	9:75:37	Regional FA	255	0	0	0	30663
Fremont - 36								
19227	**STP-S-C036(59)--5E-36 Awarded**	0 MI	Project Total	350	0	0	0	0 : 36 : 52
Fremont CRD	J-34: J34 RCB over Cooper Creek	160431	Federal Aid	280	0	0	0	
Authorized	Culvert Replacement	32:69:42	Regional FA	280	0	0	0	30250
Page - 73								
22031	**STP-()--2C-73**	9.5	Project Total	4,570	0	0	0	13 : 73 : 64
DOT-D04-RPA13	US 59: APPROX .25 MI. S. OF IA 2 TO CO RD J18	--	Federal Aid	3,656	0	0	0	
Authorized	Pavement Rehab	--	Regional FA	0	0	0	0	30489
23419	**STP-059-1(30)--2C-73 DOT Letting: 06/18/2013**	1 MI	Project Total	75	0	0	0	0 : -- : 0
Shenandoah	HWY 59: Traffic Signal replacement along HWY 59 at Sheridan, Orchard Corner (South of 5th Street) and West Nishna Roads. Storm sewer will also be replaced at the intersection of HWY59 and Sheridan.	--	Federal Aid	60	0	0	0	
Authorized	Subdrains,Traffic Signals	--	Regional FA	60	0	0	0	30657
STP-HBP - Surface Transportation Program - Bridge Program								
Cass - 15								
7104	**BROS-C015(34)--5F-15 Awarded**	0 MI	Project Total	1,245	0	0	0	13 : 15 : 81
Cass CRD	Hopley Rd: Sec. 26 to Sec. 35 (Lansing Rd over Nishnabotna River aprox. 2.5 Mi. SW of Atlantic)	100110	Federal Aid	1,000	0	0	0	
Authorized	Bridge Replacement	26:76:37	Regional FA	0	0	0	0	30228
DOT NOTE: Administrative modification processed on 11.14.12 to clarify project description								
19807	**BRF-92()--38-15**	0	Project Total	1,179	0	0	0	13 : 15 : 93
DOT-D04-RPA13	IA 92: STREAM 1.0 MILE WEST OF IA 148	017840	Federal Aid	943	0	0	0	
Authorized	Bridge Replacement,Right of Way	--	Regional FA	0	0	0	0	30307
Montgomery - 69								
16262	**BRS-C069(43)--60-69 Awarded**	0.25 MI	Project Total	1,000	0	0	0	13 : 69 : 54
Montgomery CRD	H-20: Over East Nishnabotna River approx 5 Miles North of Red Oak	256670	Federal Aid	800	0	0	0	
Authorized	Bridge Replacement	34:73:38	Regional FA	0	0	0	0	30154

TPMS Sponsor Appr. Status	Project # Location Funding Program	Length FHWA# S:T:R		Pgm'd Amounts in 1000's FY13	FY14	FY15	FY16	PA: CO: SEQ STIP#
NHPP - National Highway Performance Program								
Page - 73								
22267 DOT-D04-RPA13 Authorized	**NHS-()--19-73** IA 2: From Middle Tarkio River to Clarinda Pavement Rehab/Widen	11.36 -- 34:69:37	Project Total Federal Aid Regional FA	5,000 4,000 0	0 0 0	0 0 0	0 0 0	0 : -- : 0 30615
TAP - Transportation Alternatives								
Cass - 15								
21083 Griswold Authorized	**SRTS-U-3132(602)--8U-15 Canceled** 92: HWY 92 to North; 2nd to North along Harrison; Madison to Montgomery along Whitney Ped/Bike Grade & Pave	0 MI -- --	Project Total Federal Aid Regional FA	84 84 0	0 0 0	0 0 0	0 0 0	0 : 15 : 102 30600
Montgomery - 69								
22082 Red Oak Authorized	**STP-E-6360(616)--8V-69 Awarded** HWY 34: 1860ft 4th Street to 8th Street along US HWY 34 ROW and 500ft from SE corner of Evergreen Cemetery connecting to Inman Drive and Miller Ave. Ped/Bike Paving	0 MI -- --	Project Total Federal Aid Regional FA	91 60 60	0 0 0	0 0 0	0 0 0	0 : 69 : 0 30598
Page - 73								
20947 Shenandoah Authorized	**STP-E-6965(615)--8V-73 Local Letting: 09/24/2013** Wabash Trail: Wabash Welcome Facility located along the Wabash Trail at Sycamore Street and State Highway 48 Buildings	0 MI -- --	Project Total Federal Aid Regional FA	83 67 67	0 0 0	0 0 0	0 0 0	0 : 73 : 61 30366

RPA-14
2013 - 2016 Transportation Improvement Program

TPMS Sponsor Appr. Status	Project # Location Funding Program	Length FHWA# S:T:R		Pgm'd Amounts in 1000's FY13	FY14	FY15	FY16	PA: CO: SEQ STIP#
STP - Surface Transportation Program								
Region Wide - 00								
19871	**RGPL-PA14(FY11)--ST-00**	0 MI	Project Total	68	68	68	68	0 : 0 : 456
RPA-14	RPA 14: Transportation Planning ATURA RPA 14	--	Federal Aid	14	14	14	14	
Authorized	Trans Planning	--	Regional FA	14	14	14	14	30300
TAP - Transportation Alternatives								
Adams - 02								
18852	**STP-E-C087(48)--8V-87 Local Letting: 11/29/2013**	0 MI	Project Total	19	0	0	0	0 : 87 : 66
Taylor CRD	N64: At the intersection of US Highway 34 and County Rte. N64	--	Federal Aid	15	0	0	0	
Authorized	Landscaping	6:71N:32W	Regional FA	15	0	0	0	30236

RPA-15
2013 - 2016 Transportation Improvement Program

TPMS Sponsor Appr. Status	Project # Location Funding Program	Length FHWA# S:T:R		Pgm'd Amounts in 1000's FY13	FY14	FY15	FY16	PA: CO: SEQ STIP#
STP - Surface Transportation Program								
Region Wide - 00								
881 RPA-15 Authorized	**RGPL-PA15(RTP)--ST-0** RPA 15: RPA 15 TRANSPORTATION PLANNING Trans Planning	0 MI -- --	Project Total Federal Aid Regional FA	6 5 5	0 0 0	0 0 0	0 0 0	15 : 0 : 10 30013
PA NOTE: Total Project cost $6,056 STP $4,845								
DOT NOTE: 50369								
Van Buren - 89								
21152 Van Buren CRD Authorized	**STP-S-C089(81)--5E-89 Awarded** V 64: From J 40 to IA Hwy 2 Pavement Rehab,Granular Shoulders	5.4 MI -- 1, 12,13,24,25,36:68N:10W	Project Total Federal Aid Regional FA	1,200 600 600	0 0 0	0 0 0	0 0 0	0 : 89 : 63 30406
STP-HBP - Surface Transportation Program - Bridge Program								
Jefferson - 51								
21437 Jefferson CRD Authorized	**BHS-C051(55)--63-51 Awarded** H33: Over Mitchell Creek Bridge Deck Overlay	0.05 MI 201471 21:72:10	Project Total Federal Aid Regional FA	300 240 0	0 0 0	0 0 0	0 0 0	0 : 51 : 65 30668
DOT NOTE: Matching CFYP project has been updated								
21435 Jefferson CRD Authorized	**BROS-C051(54)--5F-51 Awarded** H33: Over BRANCH COON CREEK Bridge Replacement	0.03 MI 201570 3:72:11	Project Total Federal Aid Regional FA	320 260 0	0 0 0	0 0 0	0 0 0	0 : 51 : 64 30652
Keokuk - 54								
21752 Keokuk CRD Authorized	**BRS-C054(91)--60-54 Awarded** 318TH AVE: Over S FORK ENGLISH RIVER Bridge Replacement	0 MI 212780 15:77:10	Project Total Federal Aid Regional FA	800 640 0	0 0 0	0 0 0	0 0 0	0 : 54 : 60 30447
Van Buren - 89								
13159 Van Buren CRD Authorized	**BROS-C089(79)--8J-89 Awarded** Timber Ave: COMANCHE QUARRY RD Bridge Replacement	0.15 MI 327620 32:68:8	Project Total Federal Aid Regional FA	320 256 0	0 0 0	0 0 0	0 0 0	15 : 89 : 41 30184
Wapello - 90								
17723 Wapello CRD Authorized	**BROS-C090(66)--5F-90 Awarded** Point Isabelle: Over Village Creek Bridge Replacement	0 MI 330650 14:71:14	Project Total Federal Aid Regional FA	350 280 0	0 0 0	0 0 0	0 0 0	0 : 90 : 99 30157

RPA-16
2013 - 2016 Transportation Improvement Program

TPMS Sponsor Appr. Status	Project # Location Funding Program	Length FHWA# S:T:R		Pgm'd Amounts in 1000's FY13	FY14	FY15	FY16	PA: CO: SEQ STIP#
STP - Surface Transportation Program								
Region Wide - 00								
949 RPA-16 Authorized	**RGPL-PA16(RTP)--ST-00** SEIRPC: RPA 16 TRANSPORTATION PLANNING Trans Planning	0 MI -- --	Project Total Federal Aid Regional FA	248 198 198	248 198 198	248 198 198	248 198 198	16 : 0 : 13 30014
Des Moines - 29								
6131 Des Moines CRD Authorized	**STP-S-C029(71)--5E-29 Awarded** 210th Street: From US Hwy 61 to Iowa City Road Pavement Rehab	1.5 MI -- 11:71:3	Project Total Federal Aid Regional FA	1,628 1,200 1,200	0 0 0	0 0 0	0 0 0	16 : 29 : 86 30210
Henry - 44								
18654 Mount Pleasant Authorized	**STP-U-5292(619)--70-44 Awarded** GRAND AVE: James Avenue to BNSF Rail Bridge and project related improvements on side streets Pavement Rehab	0.59 MI -- 0:0:0	Project Total Federal Aid Regional FA	2,630 608 608	0 0 0	0 0 0	0 0 0	0 : 44 : 73 30583
Lee - 56								
18651 Fort Madison Authorized	**STP-U-2697(622)--70-56 Awarded** E: From 15th Street to 18th Street Pavement Rehab	0.29 MI -- 0:0:0	Project Total Federal Aid Regional FA	746 597 597	0 0 0	0 0 0	0 0 0	0 : 56 : 96 30206
STP-HBP - Surface Transportation Program - Bridge Program								
Des Moines - 29								
15501 Des Moines CRD Authorized	**BROS-C029(70)--5F-29 Awarded** 155TH ST: Bridge Replacement Bridge Rehabilitation	0 MI 143610 35:71:2	Project Total Federal Aid Regional FA	680 544 0	0 0 0	0 0 0	0 0 0	16 : 29 : 96 30410
Lee - 56								
20963 Fort Madison Authorized	**BROS-2697(621)--8J-56 Awarded** AVE D: Over French Creek Bridge Replacement,Outside Services Engineering	0 MI 05320 0:0:0	Project Total Federal Aid Regional FA	1,000 800 0	0 0 0	0 0 0	0 0 0	0 : 56 : 105 30370
Louisa - 58								
14560 Louisa CRD Authorized	**BRS-C058(47)--60-58 DOT Letting: 08/20/2013** X17: Over BUFFINGTON CREEK Bridge Replacement	0.1 MI 224280 14:74:5	Project Total Federal Aid Regional FA	626 501 0	0 0 0	0 0 0	0 0 0	16 : 58 : 31 30205
TAP - Transportation Alternatives								
Des Moines - 29								
19090 Burlington Authorized	**STP-ES-E-0977(636)--8T-29 DOT Letting: 12/17/2013** Flint River Trail Ph III: from levee & along Cash St to Bluff Rd in Burlington Ped/Bike Grade & Pave	1.04 MI -- 0:0:0	Project Total Federal Aid Regional FA	123 99 99	0 0 0	0 0 0	0 0 0	0 : 29 : 92 30240
DOT NOTE: Administrative modification processed on 4.30.13 to clarify project descripton.								

TPMS Sponsor Appr. Status	Project # Location Funding Program	Length FHWA# S:T:R		Pgm'd Amounts in 1000's FY13	FY14	FY15	FY16	PA: CO: SEQ STIP#
Lee - 56								
22094 Keokuk Authorized	**SRTS-U-3942(616)--8U-56 Awarded** Boulevard Rd: Sidewalks from Plank Rd to Grand Ave Ped/Bike Grade & Pave	0 MI -- --	Project Total Federal Aid Regional FA	136 136 0	0 0 0	0 0 0	0 0 0	0 : 56 : 111 30505
DOT NOTE: Administrative modification processed to clarify project description on 11.20.12								
Louisa - 58								
22092 Columbus Junction Authorized	**SRTS-U-1490(601)--8U-58 DOT Letting: 09/17/2013** School Access Rd: Sidewalk along School Access Rd from Colton St to Roundy Elementary School Ped/Bike ROW,Ped/Bike Grade & Pave	0 MI -- --	Project Total Federal Aid Regional FA	88 88 0	0 0 0	0 0 0	0 0 0	0 : 58 : 40 30504
DOT NOTE: Administrative modification processed to clarify project description on 11.20.12								
21865 Louisa CCB Authorized	**SB-IA-C058(045)--2T-58 DOT Letting: 01/22/2014** Avenue H: Outdoor Exhibit/Signage, Trail, and Rest Area at Louisa Interpretive Center Outside Services Engineering,Ped/Bike Grade & Pave,Ped/Bike Miscellaneous	0 MI -- --	Project Total Federal Aid Regional FA	200 160 0	0 0 0	0 0 0	0 0 0	0 : 58 : 39 30457
HSIP - Highway Safety Improvement Program								
Des Moines - 29								
25159 DOT-D05-RPA16 Authorized	**HSPIX-034-9(211)--3L-29** US34: From Mt. Pleasant St. to Main St. Bridge Pavement Widening	5.06 -- 0:0:0	Project Total Federal Aid Regional FA	3,750 3,375 0	0 0 0	0 0 0	0 0 0	0 : -- : 0 30684

RPA-17
2013 - 2016 Transportation Improvement Program

TPMS Sponsor Appr. Status	Project # Location Funding Program	Length FHWA# S:T:R		Pgm'd Amounts in 1000's FY13	FY14	FY15	FY16	PA: CO: SEQ STIP#
STP - Surface Transportation Program								
Region Wide - 00								
19716	**RGTR-PA17()--PL-00**	0 MI	Project Total	81	0	0	0	0 : 0 : 484
RPA-17	Bus: SIT Replace Van #78	--	Federal Aid	67	0	0	0	
Authorized	Transit Investments	--	Regional FA	67	0	0	0	30289
Clarke - 20								
21158	**STP-S-C020(94)--5E-20 DOT Letting: 03/18/2014**	0 MI	Project Total	275	0	0	0	0 : 20 : 78
Clarke CRD	H-45: Approx. 3/4 mi. E. of Hopeville on H-45	114210	Federal Aid	220	0	0	0	
Authorized	Bridge Replacement	17:71N:27W	Regional FA	0	0	0	0	30408
DOT NOTE: $47,308 PE authorized in FFY12								
Wayne - 93								
22046	**STP-()--2C-93**	12.9 MI	Project Total	6,500	0	0	0	17 : 93 : 81
DOT-D05-RPA17	US 65: MISSOURI TO IA 2	--	Federal Aid	5,200	0	0	0	
Authorized	Pavement Rehab	--	Regional FA	0	0	0	0	30491
STP-HBP - Surface Transportation Program - Bridge Program								
Appanoose - 04								
20041	**BROS-C004(97)--8J-04 DOT Letting: 08/20/2013**	0.2 MI	Project Total	262	0	0	0	0 : 4 : 72
Appanoose CRD	120th Ave: 524th St S 1.2 MI	064790	Federal Aid	210	0	0	0	
Authorized	Bridge Replacement	9:68:19	Regional FA	0	0	0	0	30679
19222	**BROS-C004(85)--8J-04 Awarded**	0.1 MI	Project Total	300	0	0	0	0 : 4 : 70
Appanoose CRD	Dewey Road: 260th Avenue W 0.4 MI	064360	Federal Aid	240	0	0	0	
Authorized	Bridge Replacement	10:68:17	Regional FA	0	0	0	0	30309
Davis - 26								
8939	**BROS-C026(71)--8J-26 Awarded**	0.1 MI	Project Total	336	0	0	0	17 : 26 : 75
Davis CRD	Jade Ave.: Near Dewey Harper	134850	Federal Aid	268	0	0	0	
Authorized	Bridge Replacement	34:69:14	Regional FA	0	0	0	0	30173
20136	**BROS-C026(83)--8J-26 DOT Letting: 09/17/2013**	0 MI	Project Total	200	0	0	0	0 : 26 : 0
Davis CRD	Ice Avenue: Over 0.3 m North of 280 St. Double Box Culvert	133880	Federal Aid	160	0	0	0	
Authorized	Bridge Replacement	29:68:14	Regional FA	0	0	0	0	30693
Decatur - 27								
20984	**BRS-C027(49)--60-27 Awarded**	0 MI	Project Total	440	0	0	0	0 : 27 : 44
Decatur CRD	J66: Over Un-Named Creek	136290	Federal Aid	352	0	0	0	
Authorized	Bridge Replacement	18:67:25	Regional FA	0	0	0	0	30373
Monroe - 68								
8501	**BROS-C068(64)--5F-68 Awarded**	0.2 MI	Project Total	720	0	0	0	17 : 68 : 62
Monroe CRD	189 Trl: 695th Ave W 0.3 MI	252585	Federal Aid	576	0	0	0	
Authorized	Bridge Replacement	20:72:16	Regional FA	0	0	0	0	30244

TPMS Sponsor Appr. Status	Project # Location Funding Program	Length FHWA# S:T:R		Pgm'd Amounts in 1000's FY13	FY14	FY15	FY16	PA: CO: SEQ STIP#
Monroe - 68 (continued)								
8450 Monroe CRD Authorized	**BRS-C068(41)--60-68 DOT Letting: 09/17/2013** H49: Blakesburg W 2.4 MI Bridge Replacement	0.2 MI 251761 10:71:16	Project Total Federal Aid Regional FA	400 320 0	0 0 0	0 0 0	0 0 0	17 : 68 : 32 30680
Wayne - 93								
13708 Wayne CRD Authorized	**BHOS-C093(70)--89-93 Awarded** Raccoon Road: From Over to Nine Mile Creek Bridge Rehabilitation	0.0114 MI 341311 25:70:23	Project Total Federal Aid Regional FA	200 160 0	0 0 0	0 0 0	0 0 0	17 : 93 : 0 30584
NHPP - National Highway Performance Program								
Decatur - 27								
22263 DOT-D05-RPA17 Authorized	**IM-()--13-27** I 35: From Approx 4 Mi. S. of IA 2 to Clarke Co Grade and Pave	11.87 MI -- 10:69:26	Project Total Federal Aid Regional FA	25,080 22,572 0	0 0 0	0 0 0	0 0 0	0 : -- : 0 30636
TAP - Transportation Alternatives								
Decatur - 27								
16731 Decatur CRD Authorized	**STP-E-C027(050)--8V-27 Awarded** Phase 3 Depot Restoration: 1306 S Main St Rehab Historic Trans	0 MI -- 33:69:25	Project Total Federal Aid Regional FA	164 130 130	0 0 0	0 0 0	0 0 0	17 : 27 : 37 30260
DEMO - Federal Demonstration (earmarked) Funds								
Appanoose - 04								
17170 Appanoose County Community Railroad Authorized	**RPD-FE08(76)--8B-04 DOT Letting: 10/15/2013** Appanoose County Community Rail Road: Improvements and rehabilitation to rail and bridges on the Appanoose County Community Rail Road Miscellaneous	0 MI -- --	Project Total Federal Aid Regional FA	958 724 0	0 0 0	0 0 0	0 0 0	17 : 4 : 63 30146
DOT NOTE: DEMO ID IA 200								

RPA-18
2013 - 2016 Transportation Improvement Program

TPMS Sponsor Appr. Status	Project # Location Funding Program	Length FHWA# S:T:R		Pgm'd Amounts in 1000's FY13	FY14	FY15	FY16	PA: CO: SEQ STIP#
STP - Surface Transportation Program								
Mills - 65								
16353 Mills CRD Authorized	**STP-S-C065(89)--5E-65** **Awarded** 221st Street South: Over Local Creek NW 1/4 Section 23-T72N-R43W Culvert Replacement	0.01 MI -- 23:72:43	Project Total Federal Aid Regional FA	300 240 240	0 0 0	0 0 0	0 0 0	18 : 65 : 0 30670
DOT NOTE: Administrative modification processed on 5.14.13 to clarify project description								
STP-HBP - Surface Transportation Program - Bridge Program								
Harrison - 43								
21277 Harrison CRD Authorized	**BRS-C043(72)--60-43** **Awarded** F58: Over WEST SPRING CREEK Bridge Replacement	0.25 MI 176920 8:78:41	Project Total Federal Aid Regional FA	275 220 0	0 0 0	0 0 0	0 0 0	0 : 43 : 103 30656
20386 Harrison CRD Authorized	**BROS-C043(70)--5F-43** **Awarded** EAST KELLY AVENUE: Over SOLDIER RIVER Bridge Replacement	0.23 MI 179000 7:80:44	Project Total Federal Aid Regional FA	1,200 960 0	0 0 0	0 0 0	0 0 0	0 : 43 : 98 30599
PA NOTE: Project added into FY13 TIP by TPMS admin - at request of county. 11/14/2012								
Pottawattamie - 78								
25168 DOT-D04-RPA18 Authorized	**BRF-006-1(124)--38-78** US6: KEG CREEK 0.4 Miles E. of L-52 Bridge Deck Overlay	0 43231 22:75:42	Project Total Federal Aid Regional FA	100 80 0	0 0 0	0 0 0	0 0 0	0 : -- : 0 30688
15801 Pottawattamie CRD Authorized	**BRS-C078(176)--60-78** **Awarded** L34: Over POTATO CREEK Bridge Replacement	0.2 MI 290790 23:77:43	Project Total Federal Aid Regional FA	750 600 0	0 0 0	0 0 0	0 0 0	18 : 78 : 292 30429
Shelby - 83								
20527 Shelby CRD Authorized	**BRS-C083(53)--60-83** **Awarded** F-32: On F-32 Over Silver Creek, 0.5 Mi. East of Westphalia Bridge Replacement	0.1 MI 306520 27:80N:39W	Project Total Federal Aid Regional FA	373 298 0	0 0 0	0 0 0	0 0 0	0 : 83 : 0 30613
NHPP - National Highway Performance Program								
Mills - 65								
15178 DOT-D04-RPA18 Authorized	**NHSX-034()--3H-65** US34: MISSOURI RIVER TO I-29 (STATESHARE) Pavement Rehab,Erosion Control	0 MI -- --	Project Total Federal Aid Regional FA	9,388 7,510 0	3,461 2,769 0	858 686 0	0 0 0	18 : 65 : 71 30384
DOT NOTE: INCLUDES 08 IMD EARMARK, DEMO ID IA 104 & 141, and 2009 TCSP funds INCLUDES 08 IMD EARMARK DEMO ID IA 104 & 141								

TPMS Sponsor Appr. Status	Project # Location Funding Program	Length FHWA# S:T:R		Pgm'd Amounts in 1000's FY13	FY14	FY15	FY16	PA: CO: SEQ STIP#
TAP - Transportation Alternatives								
Pottawattamie - 78								
21343	**STP-E-0327(602)--8V-78 DOT Letting: 09/17/2013**	0 MI	Project Total	343	0	0	0	0 : 78 : 351
Avoca	450th Street: Pedestrian Bridge over Nishnabotna River	--	Federal Aid	172	0	0	0	
Authorized	Bridge New	--	Regional FA	172	0	0	0	30619