Iowa Department of Transportation

PUBLIC INFORMATION MEETING

January 18, 2011

IA 196/County Road N-14

From Just North of Existing US 20 North to Relocated US 20

Project Number: STP-196-1(13)--2C-81

Photo - April 2005

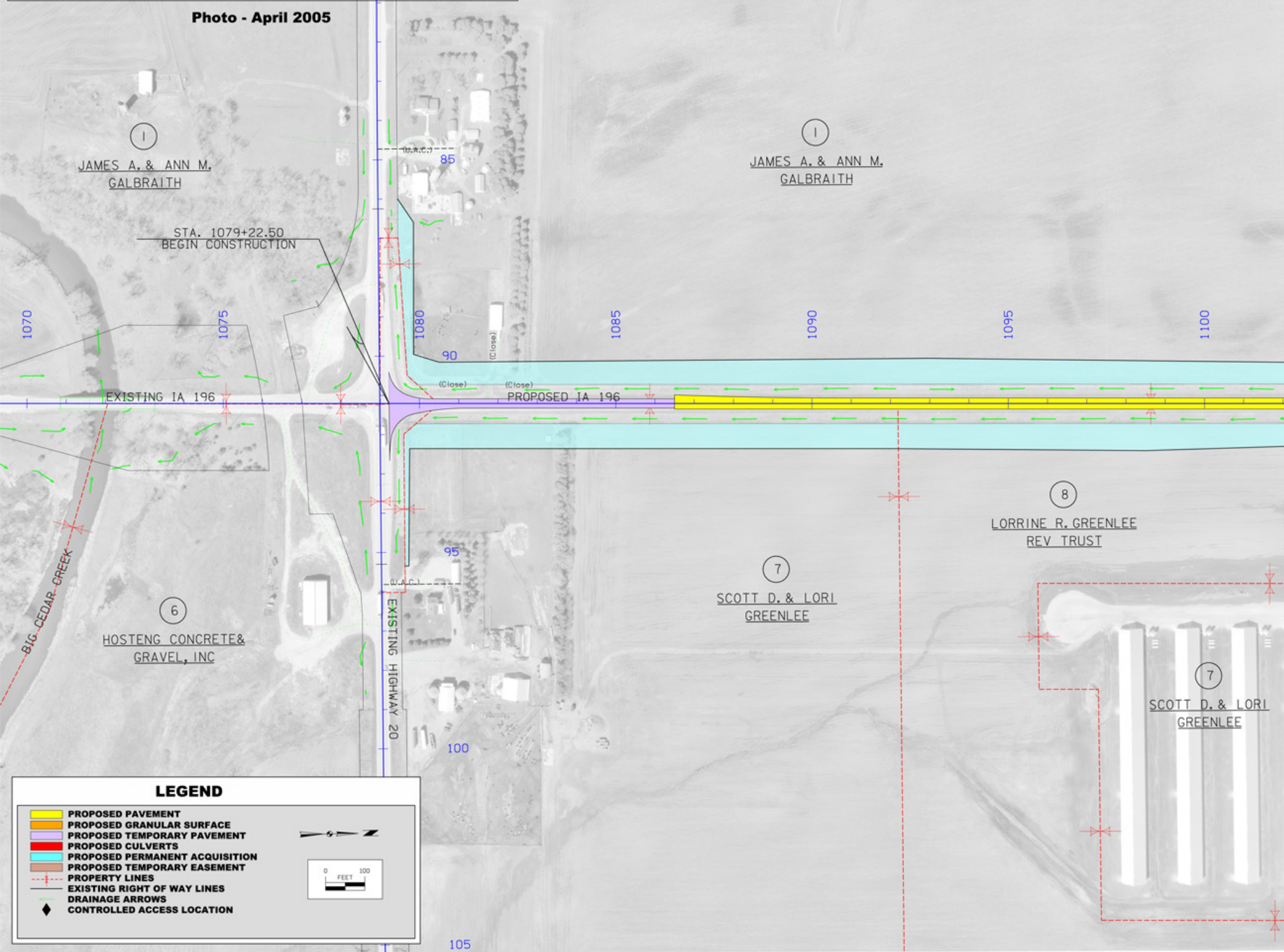

1
JAMES A. & ANN M. GALBRAITH
1
JAMES A. & ANN M. GALBRAITH
(U.A.C.)
85
STA. 1079+22.50
BEGIN CONSTRUCTION
1070
1075
1080
1085
1090
1095
1100
90
(Close)
(Close)
(Close)
EXISTING IA 196
PROPOSED IA 196
8
LORRINE R. GREENLEE REV TRUST
7
SCOTT D. & LORI GREENLEE
95
(U.A.C.)
EXISTING HIGHWAY 20
6
HOSTENG CONCRETE& GRAVEL, INC
BIG CEDAR CREEK
7
SCOTT D. & LORI GREENLEE
100
105
LEGEND
PROPOSED PAVEMENT
PROPOSED GRANULAR SURFACE
PROPOSED TEMPORARY PAVEMENT
PROPOSED CULVERTS
PROPOSED PERMANENT ACQUISITION
PROPOSED TEMPORARY EASEMENT
PROPERTY LINES
EXISTING RIGHT OF WAY LINES
DRAINAGE ARROWS
CONTROLLED ACCESS LOCATION
N
0
FEET
100

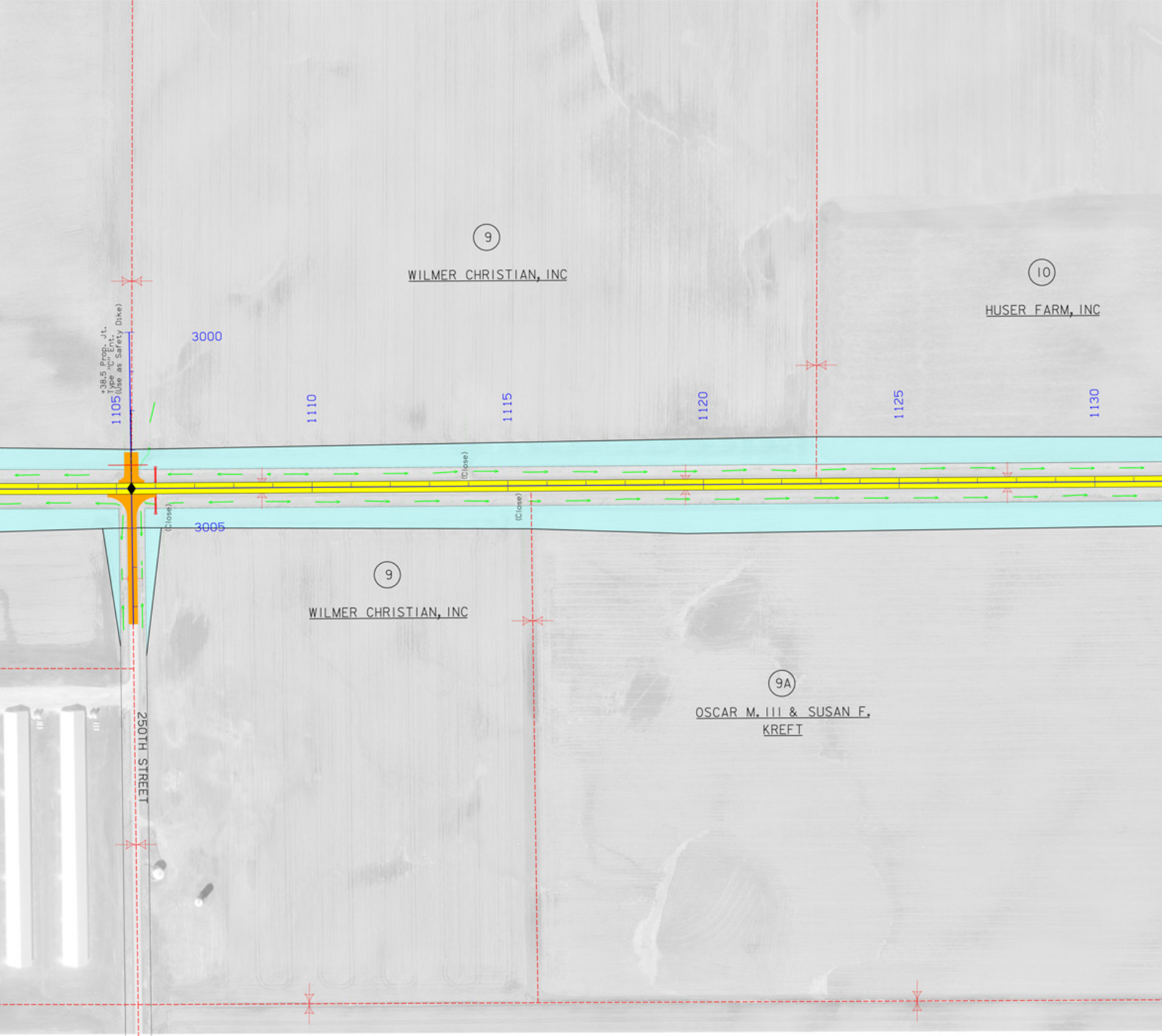
9
WILMER CHRISTIAN, INC
10
HUSER FARM, INC
3000
+38.5 Prop. Jt.
Type "C" Ent.
(Use as Safety Dike)
1105
1110
1115
1120
1125
1130
(Close)
(Close)
(Close)
3005
9
WILMER CHRISTIAN, INC
9A
OSCAR M. III & SUSAN F.
KREFT
250TH STREET

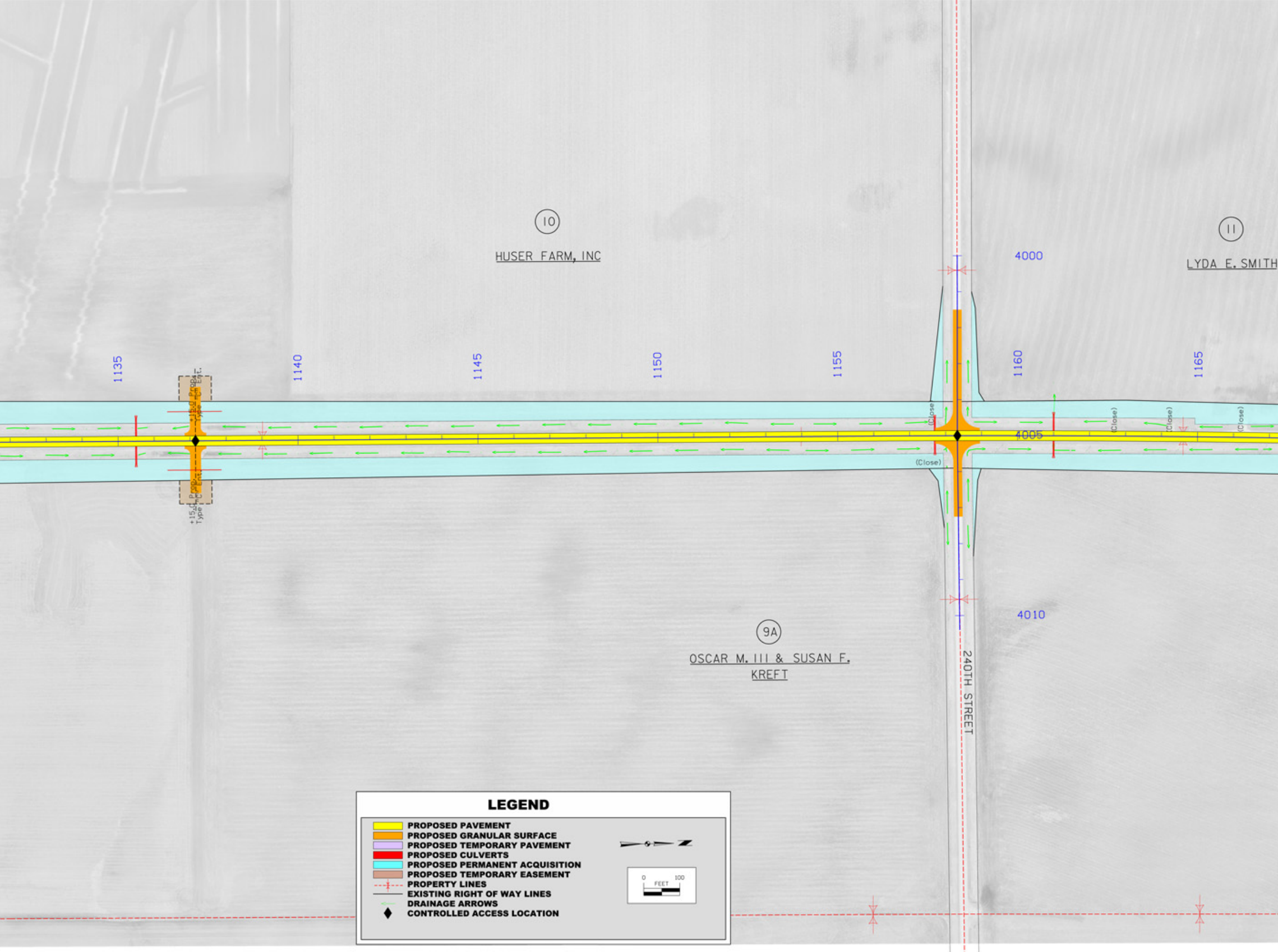
⑩
HUSER FARM, INC
⑪
LYDA E. SMITH
4000
1135
1140
1145
1150
1155
1160
1165
±15.0' Prop. Type "C" Ent.
±15.0' Prop. Type "C" Ent.
(Close)
(Close)
(Close)
(Close)
(Close)
4005
4010
9A
OSCAR M. III & SUSAN F. KREFT
240TH STREET
LEGEND
PROPOSED PAVEMENT
PROPOSED GRANULAR SURFACE
PROPOSED TEMPORARY PAVEMENT
PROPOSED CULVERTS
PROPOSED PERMANENT ACQUISITION
PROPOSED TEMPORARY EASEMENT
PROPERTY LINES
EXISTING RIGHT OF WAY LINES
DRAINAGE ARROWS
CONTROLLED ACCESS LOCATION
N
0
FEET
100

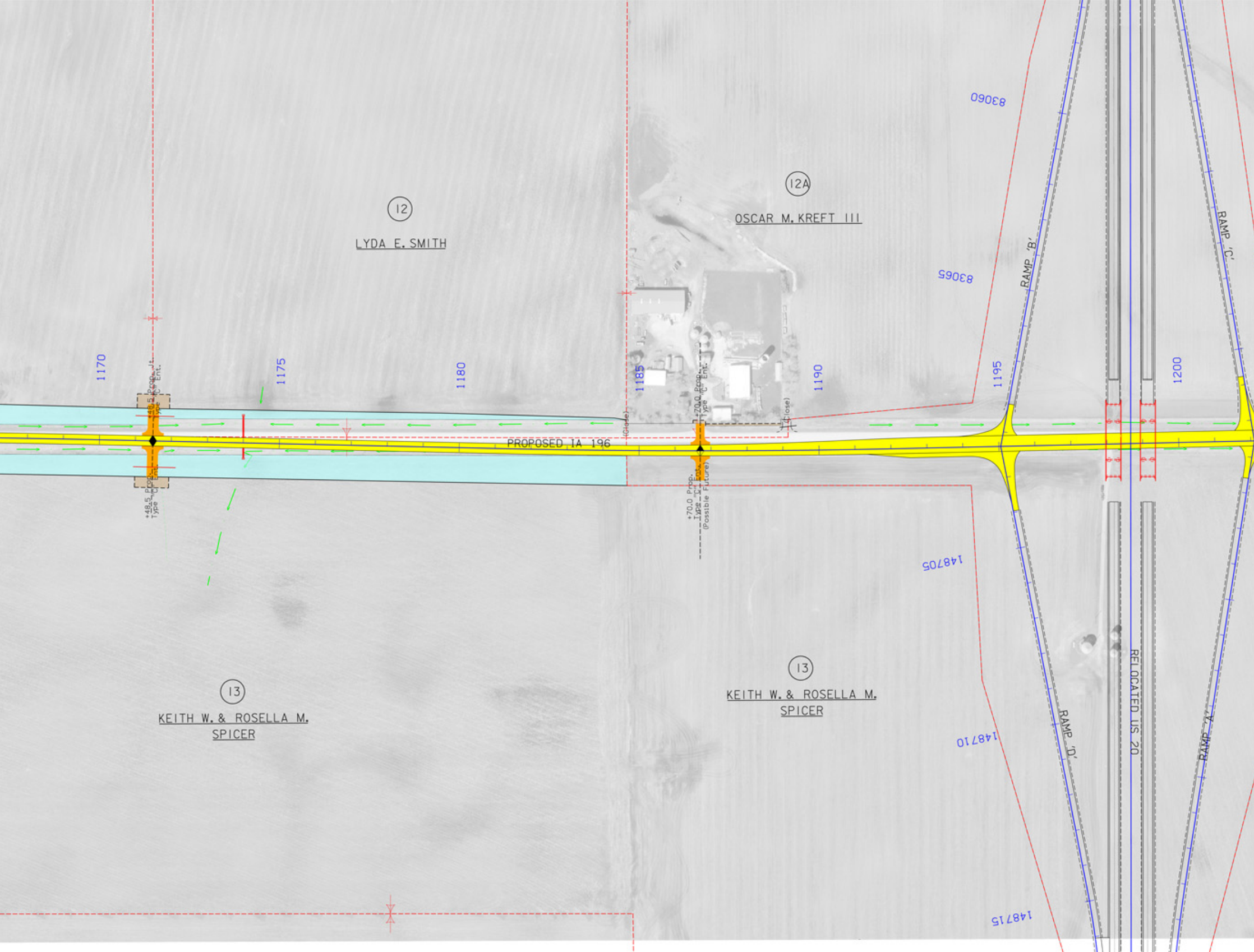
12
LYDA E. SMITH
12A
OSCAR M. KREFT III
83060
83065
RAMP 'B'
RAMP 'C'
1170
1175
1180
1185
1190
1195
1200
+48.5 Prop. Jt. Type "C" Ent.
+48.5 Prop. Type "C" Ent.
(Close)
+70.0 Prop. Type "C" Ent.
+70.0 Prop. Type "C" Ent. (Possible Future)
(Close)
PROPOSED IA 196
148705
148710
148715
13
KEITH W. & ROSELLA M. SPICER
13
KEITH W. & ROSELLA M. SPICER
RAMP 'D'
RELOCATED US 20
RAMP 'A'

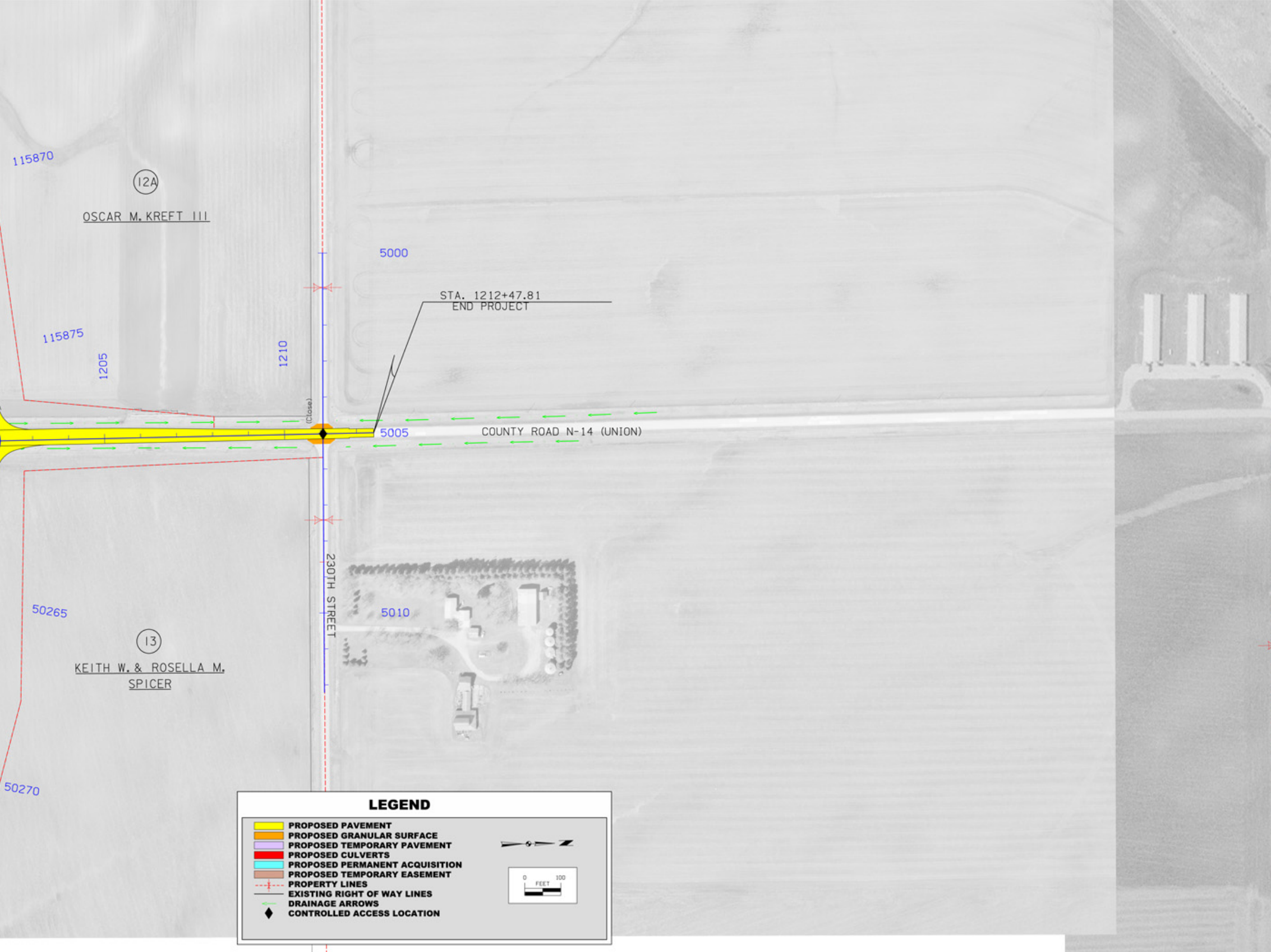
115870
12A
OSCAR M. KREFT III
5000
STA. 1212+47.81
END PROJECT
115875
1205
1210
(Close)
5005
COUNTY ROAD N-14 (UNION)
230TH STREET
5010
50265
13
KEITH W. & ROSELLA M.
SPICER
50270
0
FEET
100
N

LEGEND

🟨	PROPOSED PAVEMENT
🟧	PROPOSED GRANULAR SURFACE
🟪	PROPOSED TEMPORARY PAVEMENT
🟥	PROPOSED CULVERTS
🟦	PROPOSED PERMANENT ACQUISITION
🟫	PROPOSED TEMPORARY EASEMENT
- - -	PROPERTY LINES
—	EXISTING RIGHT OF WAY LINES
←	DRAINAGE ARROWS
◆	CONTROLLED ACCESS LOCATION

Iowa Department of Transportation

PUBLIC INFORMATION MEETING

January 18, 2011

IA 196/County Road N-14
From Just North of Existing US 20 North to Relocated US 20

Project Number: STP-196-1(13)--2C-81

Photo - 2005

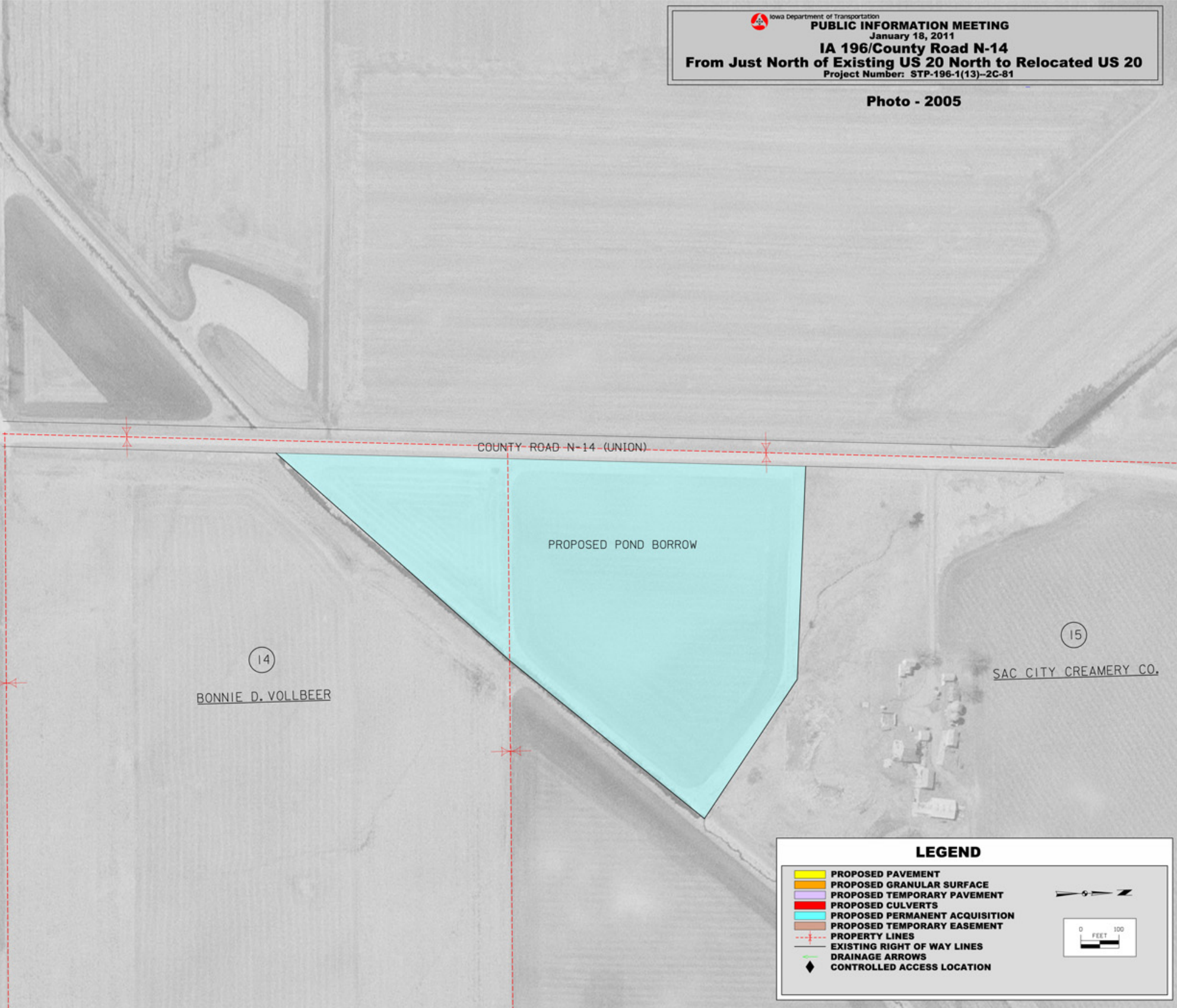
COUNTY ROAD N-14 (UNION)
PROPOSED POND BORROW
14
BONNIE D. VOLLBEER
15
SAC CITY CREAMERY CO.
LEGEND
🟨 PROPOSED PAVEMENT
🟧 PROPOSED GRANULAR SURFACE
🟪 PROPOSED TEMPORARY PAVEMENT
🟥 PROPOSED CULVERTS
🟦 PROPOSED PERMANENT ACQUISITION
🟫 PROPOSED TEMPORARY EASEMENT
PROPERTY LINES
EXISTING RIGHT OF WAY LINES
DRAINAGE ARROWS
◆ CONTROLLED ACCESS LOCATION
N
0
FEET
100