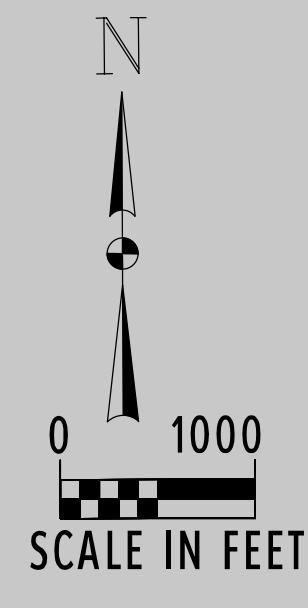


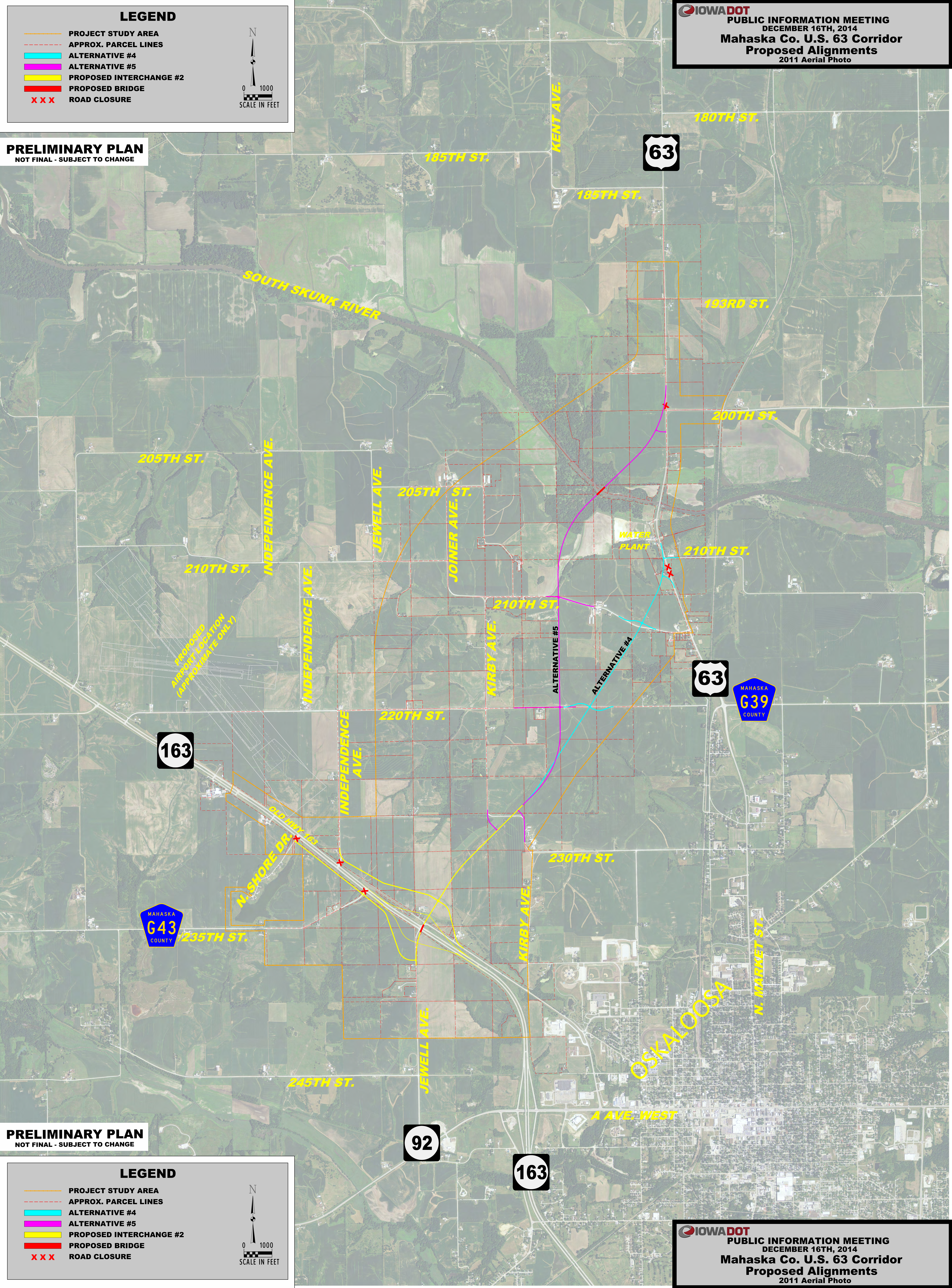
**LEGEND**

- PROJECT STUDY AREA
- APPROX. PARCEL LINES
- ALTERNATIVE #4
- ALTERNATIVE #5
- PROPOSED INTERCHANGE #2
- PROPOSED BRIDGE
- X X X ROAD CLOSURE



**IOWADOT**  
**PUBLIC INFORMATION MEETING**  
 DECEMBER 16TH, 2014  
**Mahaska Co. U.S. 63 Corridor**  
**Proposed Alignments**  
 2011 Aerial Photo

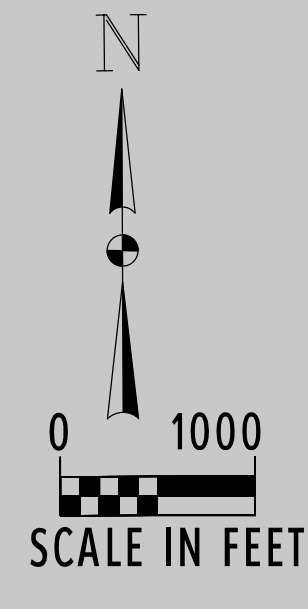
**PRELIMINARY PLAN**  
 NOT FINAL - SUBJECT TO CHANGE



**PRELIMINARY PLAN**  
 NOT FINAL - SUBJECT TO CHANGE

**LEGEND**

- PROJECT STUDY AREA
- APPROX. PARCEL LINES
- ALTERNATIVE #4
- ALTERNATIVE #5
- PROPOSED INTERCHANGE #2
- PROPOSED BRIDGE
- X X X ROAD CLOSURE



**IOWADOT**  
**PUBLIC INFORMATION MEETING**  
 DECEMBER 16TH, 2014  
**Mahaska Co. U.S. 63 Corridor**  
**Proposed Alignments**  
 2011 Aerial Photo