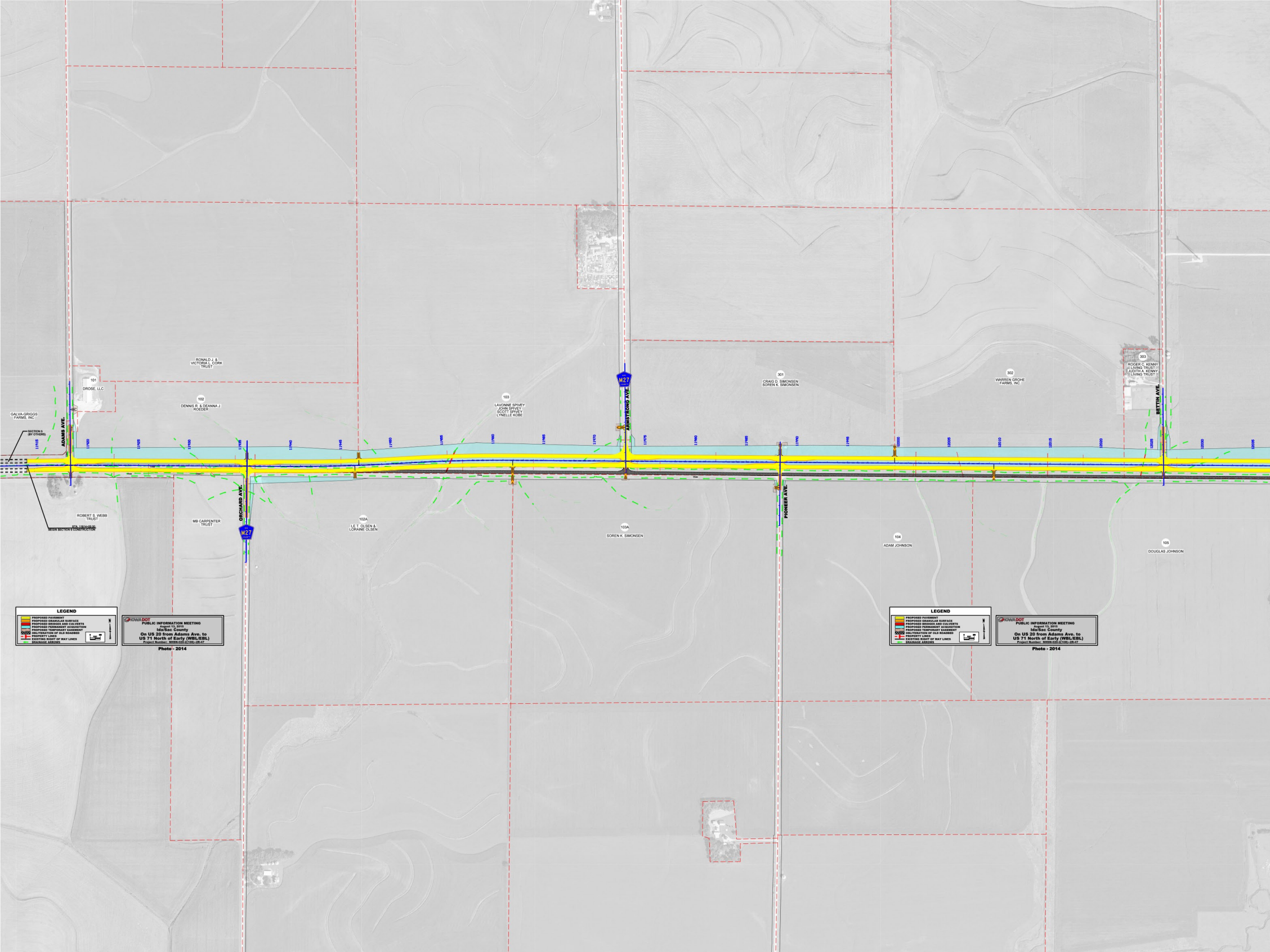
GALVA-GRIGGS
FARMS, INC
SECTION 5
(BY OTHERS)
ADAMS AVE.
101
DROSE, LLC
RONALD J. &
VICTORIA L. CORK
TRUST
102
DENNIS R. & DEANNA J
ROEDER
103
LAVONNE SPIVEY
JOHN SPIVEY
SCOTT SPIVEY
LYNELLE KOBE
M27
ARMSTRONG AVE.
301
CRAIG D. SIMONSEN
SOREN K. SIMONSEN
302
WARREN GROHE
FARMS, INC.
303
ROGER C. KENNY
LIVING TRUST
JUDITH A. KENNY
LIVING TRUST
BETTIN AVE.
11915
11920
11925
11930
11935
11940
11945
11950
11955
11960
11965
11970
11975
11980
11985
11990
11995
12000
12005
12010
12015
12020
12025
12030
12035
ROBERT S. WEBB
TRUST
STA. 11914+00.00
BEGIN SECTION 6 CONSTRUCTION
MB CARPENTER
TRUST
ORCHARD AVE.
M27
102A
LE T. OLSEN &
LORAINE OLSEN
103A
SOREN K. SIMONSEN
PIONEER AVE.
104
ADAM JOHNSON
105
DOUGLAS JOHNSON
LEGEND
PROPOSED PAVEMENT
PROPOSED GRANULAR SURFACE
PROPOSED BRIDGES AND CULVERTS
PROPOSED PERMANENT ACQUISITION
PROPOSED TEMPORARY EASEMENT
OBLITERATION OF OLD ROADBED
PROPERTY LINES
EXISTING RIGHT OF WAY LINES
DRAINAGE ARROWS
N

IOWA DOT

PUBLIC INFORMATION MEETING
August 13, 2015
Ida/Sac County
On US 20 from Adams Ave. to
US 71 North of Early (WBL/EBL)
Project Number: NHSN-020-2(108)--2R-47

Photo - 2014

IOWA DOT
PUBLIC INFORMATION MEETING
August 13, 2015
Ida/Sac County
On US 20 from Adams Ave. to
US 71 North of Early (WBL/EBL)
Project Number: NHSN-020-2(108)--2R-47
Photo - 2014

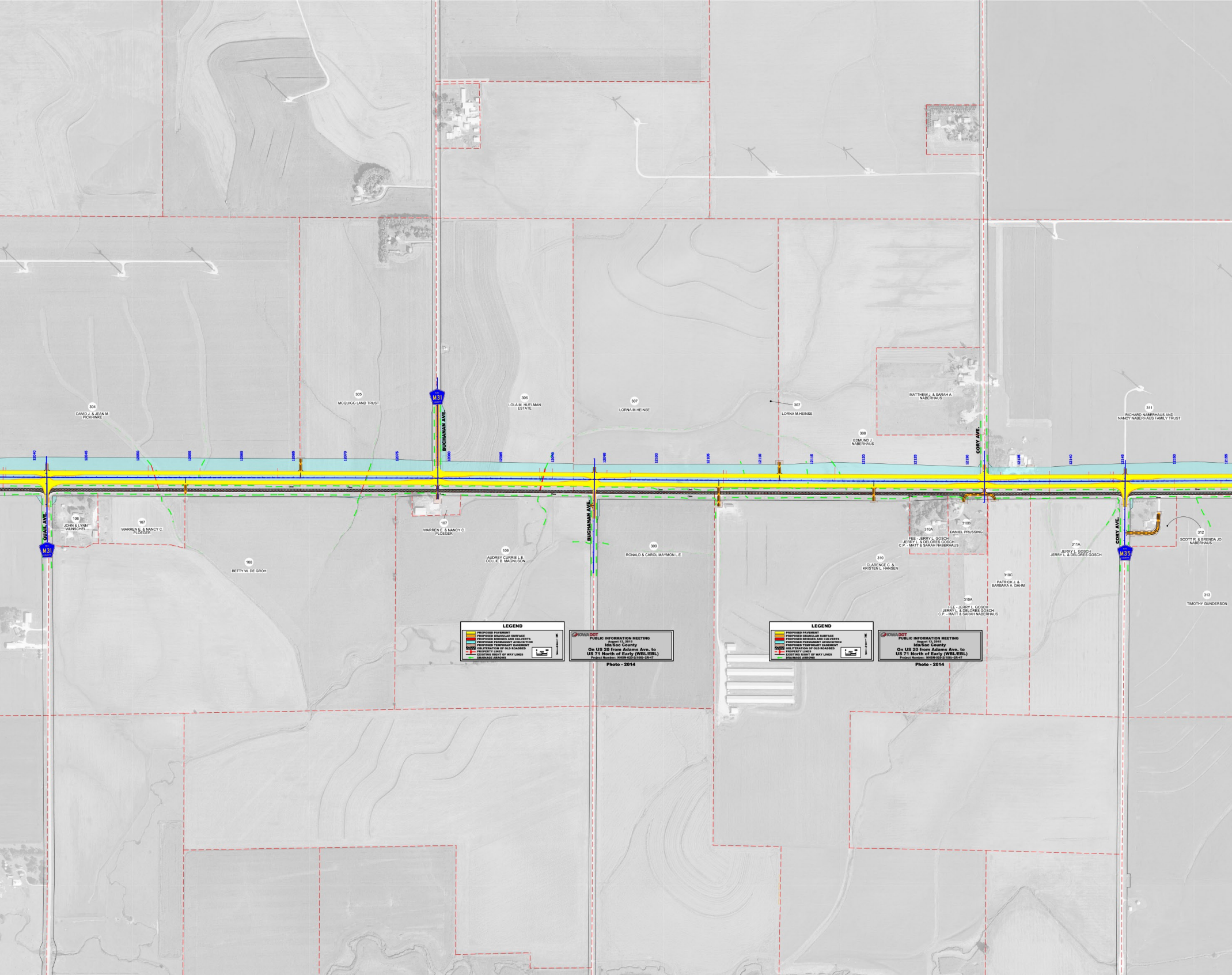
304
DAVID J. & JEAN M. PICKHINKE
305
MCQUIGG LAND TRUST
SAC M31 COUNTY
BUCHANAN AVE.
306
LOLA M. HUELMAN ESTATE
307
LORNA M.HEINSE
307
LORNA M.HEINSE
308
EDMUND J. NABERHAUS
MATTHEW J. & SARAH A. NABERHAUS
CORY AVE.
311
RICHARD NABERHAUS AND NANCY NABERHAUS FAMILY TRUST
12040
12045
12050
12055
12060
12065
12070
12075
12080
12085
12090
12095
12100
12105
12110
12115
12120
12125
12130
12135
12140
12145
12150
12155
QUAIL AVE.
IDA M31 COUNTY
106
JOHN & LYNN WUNSCHEL
107
WARREN E. & NANCY C. PLOEGER
108
BETTY W. DE GROH
107
WARREN E. & NANCY C. PLOEGER
109
AUDREY CURRIE L.E. DOLLIE B. MAGNUSON
BUCHANAN AVE.
309
RONALD & CAROL MAYMON L.E.
310
CLARENCE C. & KRISTEN L. HANSEN
310A
FEE - JERRY L. GOSCH
JERRY L. & DELORES GOSCH
C.P. - MATT & SARAH NABERHAUS
310B
DANIEL PRUSSING
310C
PATRICK J. & BARBARA A. DAHM
310A
FEE - JERRY L. GOSCH
JERRY L. & DELORES GOSCH
C.P. - MATT & SARAH NABERHAUS
311A
JERRY L. GOSCH
JERRY L. & DELORES GOSCH
CORY AVE.
SAC M35 COUNTY
312
SCOTT R. & BRENDA JO NABERHAUS
313
TIMOTHY GUNDERSON
N

LEGEND

- 🟨 PROPOSED PAVEMENT
- 🟧 PROPOSED GRANULAR SURFACE
- 🟥 PROPOSED BRIDGES AND CULVERTS
- 🟦 PROPOSED PERMANENT ACQUISITION
- ▨ PROPOSED TEMPORARY EASEMENT
- ▩ OBLITERATION OF OLD ROADBED
- PROPERTY LINES
- EXISTING RIGHT OF WAY LINES
- ← DRAINAGE ARROWS

IOWADOT
PUBLIC INFORMATION MEETING
August 13, 2015
Ida/Sac County
On US 20 from Adams Ave. to
US 71 North of Early (WBL/EBL)
Project Number: NHSN-020-2(108)--2R-47

Photo - 2014

LEGEND

- 🟨 PROPOSED PAVEMENT
- 🟧 PROPOSED GRANULAR SURFACE
- 🟥 PROPOSED BRIDGES AND CULVERTS
- 🟦 PROPOSED PERMANENT ACQUISITION
- ▨ PROPOSED TEMPORARY EASEMENT
- ▩ OBLITERATION OF OLD ROADBED
- PROPERTY LINES
- EXISTING RIGHT OF WAY LINES
- ← DRAINAGE ARROWS

IOWADOT
PUBLIC INFORMATION MEETING
August 13, 2015
Ida/Sac County
On US 20 from Adams Ave. to
US 71 North of Early (WBL/EBL)
Project Number: NHSN-020-2(108)--2R-47

Photo - 2014

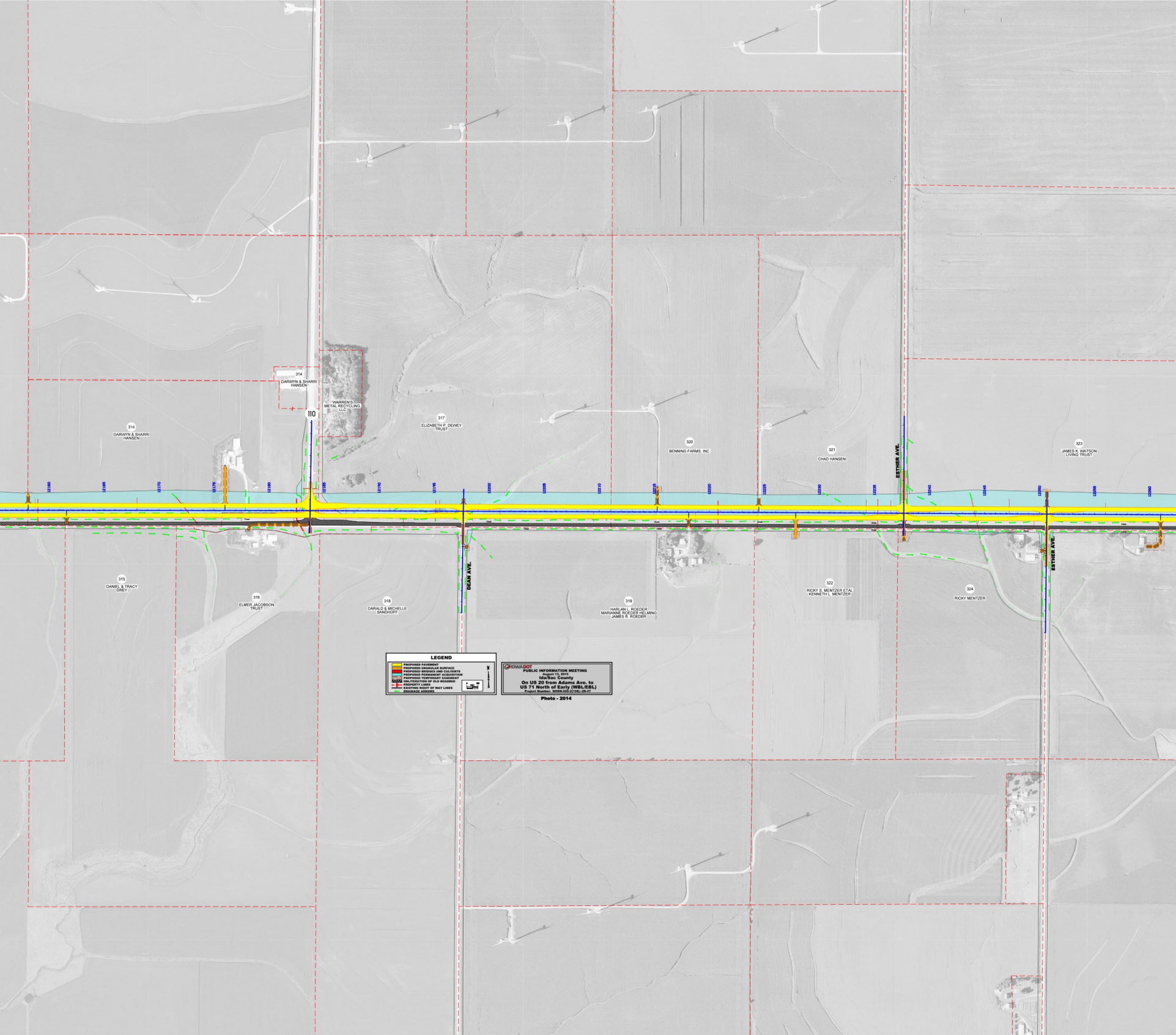
314
DARWYN & SHARRI HANSEN
WARREN'S METAL RECYCLING, LLC
110
314
DARWYN & SHARRI HANSEN
317
ELIZABETH P. DEWEY TRUST
320
BENNING FARMS, INC.
321
CHAD HANSEN
ESTHER AVE.
323
JAMES K. WATSON LIVING TRUST
12160
12165
12170
12175
12180
12185
12190
12195
12200
12205
12210
12215
12220
12225
12230
12235
12240
12245
12250
12255
12260
DEAN AVE.
ESTHER AVE.
315
DANIEL & TRACY DREY
316
ELMER JACOBSON TRUST
318
DARALD & MICHELLE SANDHOFF
319
HARLAN L. ROEDER
MARIANNE ROEDER HELMING
JAMES R. ROEDER
322
RICKY S. MENTZER ETAL
KENNETH L. MENTZER
324
RICKY MENTZER
N

LEGEND

🟨	PROPOSED PAVEMENT
🟧	PROPOSED GRANULAR SURFACE
🟥	PROPOSED BRIDGES AND CULVERTS
🟦	PROPOSED PERMANENT ACQUISITION
▭	PROPOSED TEMPORARY EASEMENT
▨	OBLITERATION OF OLD ROADBED
- -	PROPERTY LINES
—	EXISTING RIGHT OF WAY LINES
←	DRAINAGE ARROWS

IOWA DOT
PUBLIC INFORMATION MEETING
August 13, 2015
Ida/Sac County
On US 20 from Adams Ave. to
US 71 North of Early (WBL/EBL)
Project Number: NHSN-020-2(108)--2R-47

Photo - 2014

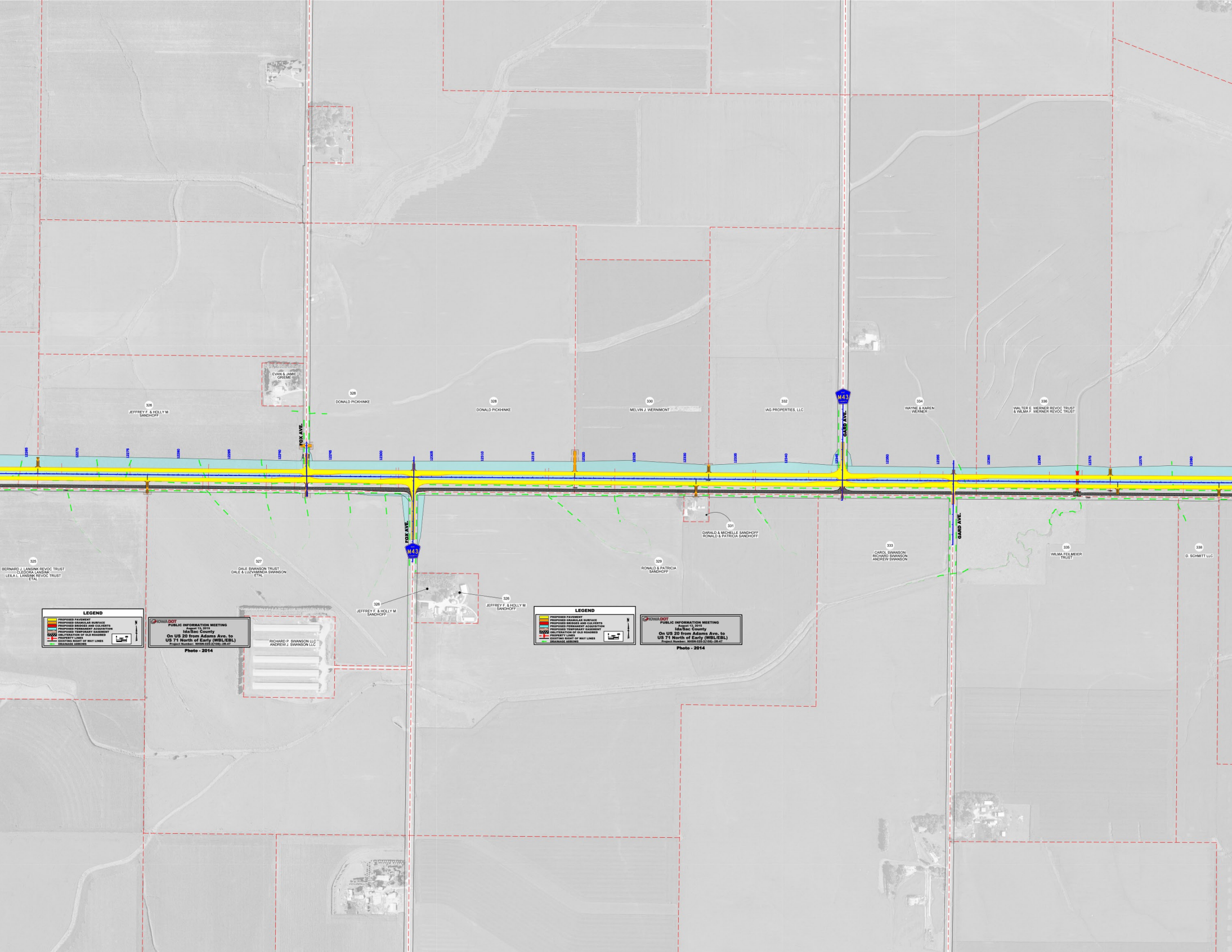
FOX AVE.
FOX AVE.
GARD AVE.
GARD AVE.
M43
M43
12265
12270
12275
12280
12285
12290
12295
12300
12305
12310
12315
12320
12325
12330
12335
12340
12345
12350
12355
12360
12365
12370
12375
12380
EVAN & JAMIE GRIEME
326
JEFFREY F. & HOLLY M. SANDHOFF
328
DONALD PICKHINKE
328
DONALD PICKHINKE
330
MELVIN J. WERNIMONT
332
IAG PROPERTIES, LLC
334
WAYNE & KAREN WERNER
336
WALTER E. WERNER REVOC TRUST & WILMA F. WERNER REVOC TRUST
325
BERNARD J. LANSINK REVOC TRUST CLEDORA LANSINK LEILA L. LANSINK REVOC TRUST ETAL
327
DALE SWANSON TRUST DALE & LUZVAMINDA SWANSON ETAL
326
JEFFREY F. & HOLLY M. SANDHOFF
326
JEFFREY F. & HOLLY M. SANDHOFF
RICHARD P. SWANSON LLC ANDREW J. SWANSON LLC
329
RONALD & PATRICIA SANDHOFF
331
DARALD & MICHELLE SANDHOFF RONALD & PATRICIA SANDHOFF
333
CAROL SWANSON RICHARD SWANSON ANDREW SWANSON
335
WILMA FEILMEIER TRUST
338
D. SCHMITT LLC
N

LEGEND

- 🟨 PROPOSED PAVEMENT
- 🟧 PROPOSED GRANULAR SURFACE
- 🟥 PROPOSED BRIDGES AND CULVERTS
- 🟦 PROPOSED PERMANENT ACQUISITION
- 🟫 PROPOSED TEMPORARY EASEMENT
- ▩ OBLITERATION OF OLD ROADBED
- PROPERTY LINES
- EXISTING RIGHT OF WAY LINES
- DRAINAGE ARROWS

IOWA DOT
PUBLIC INFORMATION MEETING
August 13, 2015
Ida/Sac County
On US 20 from Adams Ave. to
US 71 North of Early (WBL/EBL)
Project Number: NHSN-020-2(108)--2R-47

Photo - 2014

LEGEND

- 🟨 PROPOSED PAVEMENT
- 🟧 PROPOSED GRANULAR SURFACE
- 🟥 PROPOSED BRIDGES AND CULVERTS
- 🟦 PROPOSED PERMANENT ACQUISITION
- 🟫 PROPOSED TEMPORARY EASEMENT
- ▩ OBLITERATION OF OLD ROADBED
- PROPERTY LINES
- EXISTING RIGHT OF WAY LINES
- DRAINAGE ARROWS

IOWA DOT
PUBLIC INFORMATION MEETING
August 13, 2015
Ida/Sac County
On US 20 from Adams Ave. to
US 71 North of Early (WBL/EBL)
Project Number: NHSN-020-2(108)--2R-47

Photo - 2014

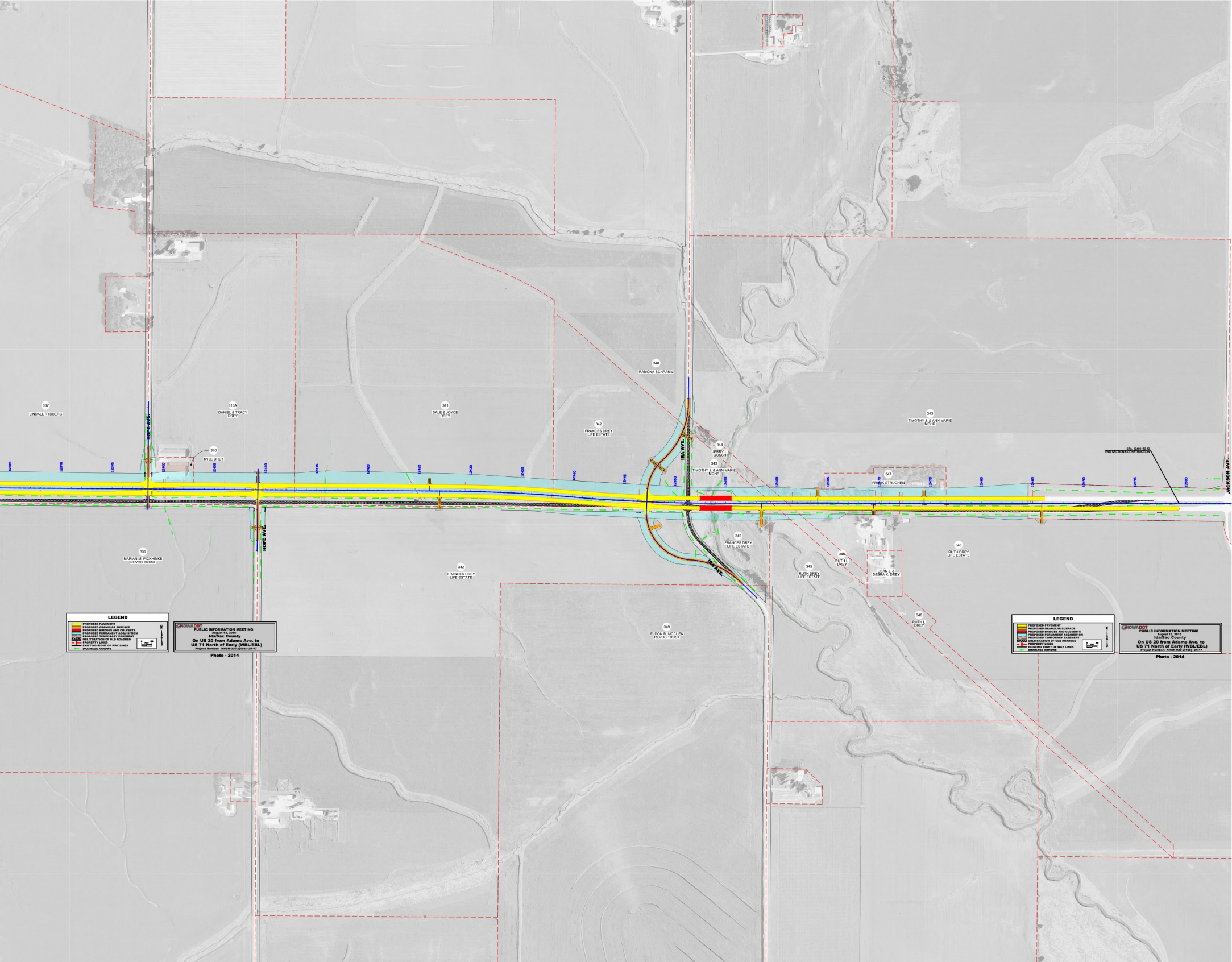
337
LINDALL RYDBERG
315A
DANIEL & TRACY DREY
341
DALE & JOYCE DREY
348
RAMONA SCHRAMM
342
FRANCES DREY LIFE ESTATE
344
JERRY L. GOSCH
343
TIMOTHY J. & ANN MARIE MOHR
343
TIMOTHY J. & ANN MARIE MOHR
347
FRANK STRUCHEN
STA. 12499+32.62
END SECTION 6 CONSTRUCTION
JACKSON AVE.
HOPE AVE.
340
KYLE DREY
IRA AVE.
12385
12390
12395
12400
12405
12410
12415
12420
12425
12430
12435
12440
12445
12450
12455
12460
12465
12470
12475
12480
12485
12490
12495
12500
HOPE AVE.
IRA AVE.
339
MARIAN M. PICKHINKE REVOC TRUST
342
FRANCES DREY LIFE ESTATE
342
FRANCES DREY LIFE ESTATE
345
RUTH DREY LIFE ESTATE
346
RUTH L. DREY
DEAN J. & DEBRA K. DREY
345
RUTH DREY LIFE ESTATE
346
RUTH L. DREY
349
ELDON R. MCCUEN REVOC TRUST
LEGEND
PROPOSED PAVEMENT
PROPOSED GRANULAR SURFACE
PROPOSED BRIDGES AND CULVERTS
PROPOSED PERMANENT ACQUISITION
PROPOSED TEMPORARY EASEMENT
OBLITERATION OF OLD ROADBED
PROPERTY LINES
EXISTING RIGHT OF WAY LINES
DRAINAGE ARROWS
N

IOWADOT
PUBLIC INFORMATION MEETING
August 13, 2015
Ida/Sac County
On US 20 from Adams Ave. to
US 71 North of Early (WBL/EBL)
Project Number: NHSN-020-2(108)--2R-47

Photo - 2014

IOWADOT
PUBLIC INFORMATION MEETING
August 13, 2015
Ida/Sac County
On US 20 from Adams Ave. to
US 71 North of Early (WBL/EBL)
Project Number: NHSN-020-2(108)--2R-47

Photo - 2014