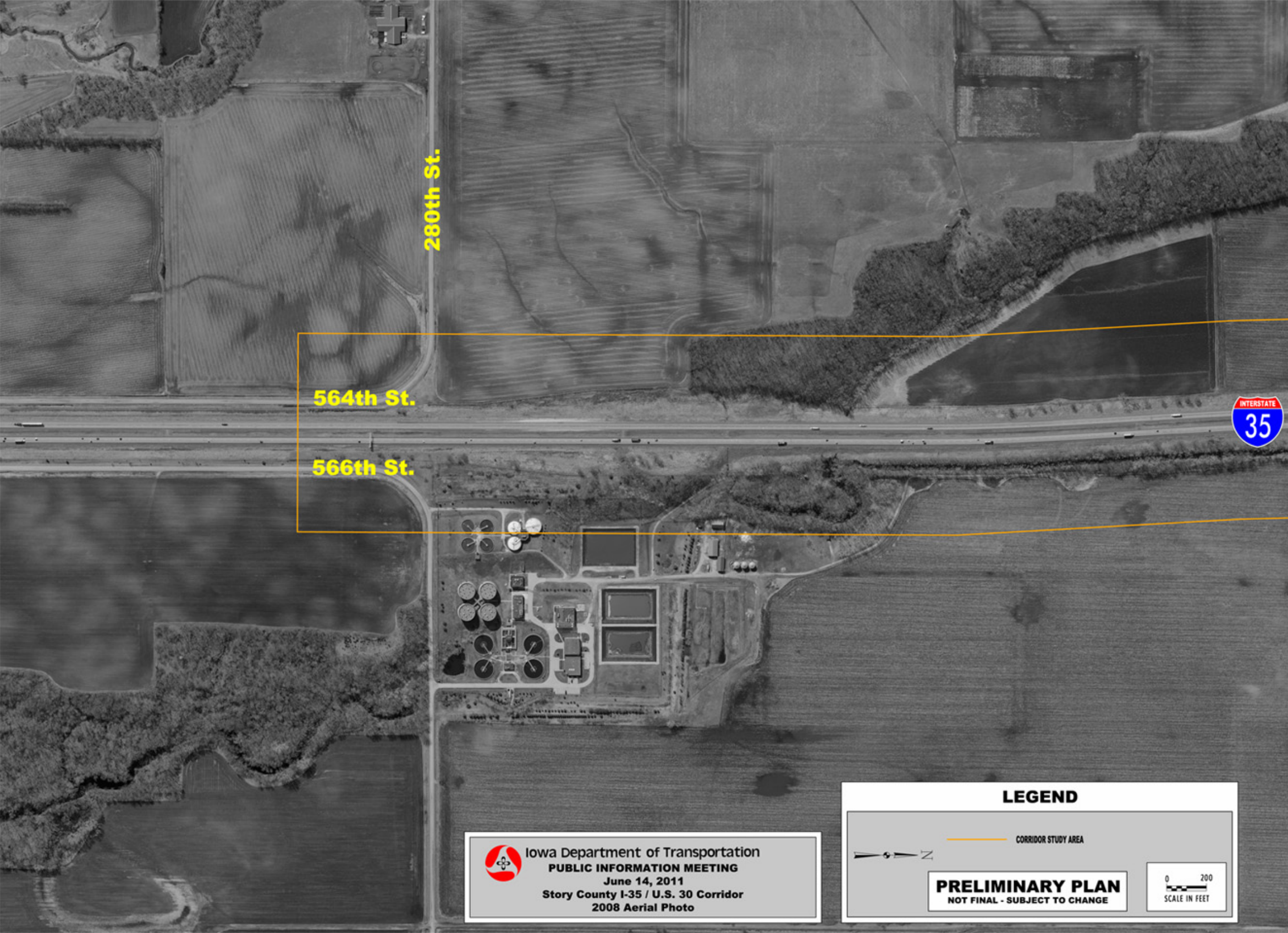
280th St.
564th St.
566th St.
INTERSTATE
35
N
0
200
SCALE IN FEET

Iowa Department of Transportation

**PUBLIC INFORMATION MEETING**

**June 14, 2011**

**Story County I-35 / U.S. 30 Corridor**

**2008 Aerial Photo**

## LEGEND

— CORRIDOR STUDY AREA

**PRELIMINARY PLAN**

**NOT FINAL - SUBJECT TO CHANGE**


265th St.
Skunk River


260th St.
LEGEND
CORRIDOR STUDY AREA
N
0
200
SCALE IN FEET

Iowa Department of Transportation

**PUBLIC INFORMATION MEETING**

**June 14, 2011**

**Story County I-35 / U.S. 30 Corridor**

**2008 Aerial Photo**

**PRELIMINARY PLAN**

**NOT FINAL - SUBJECT TO CHANGE**


30
245th St.
250th St.

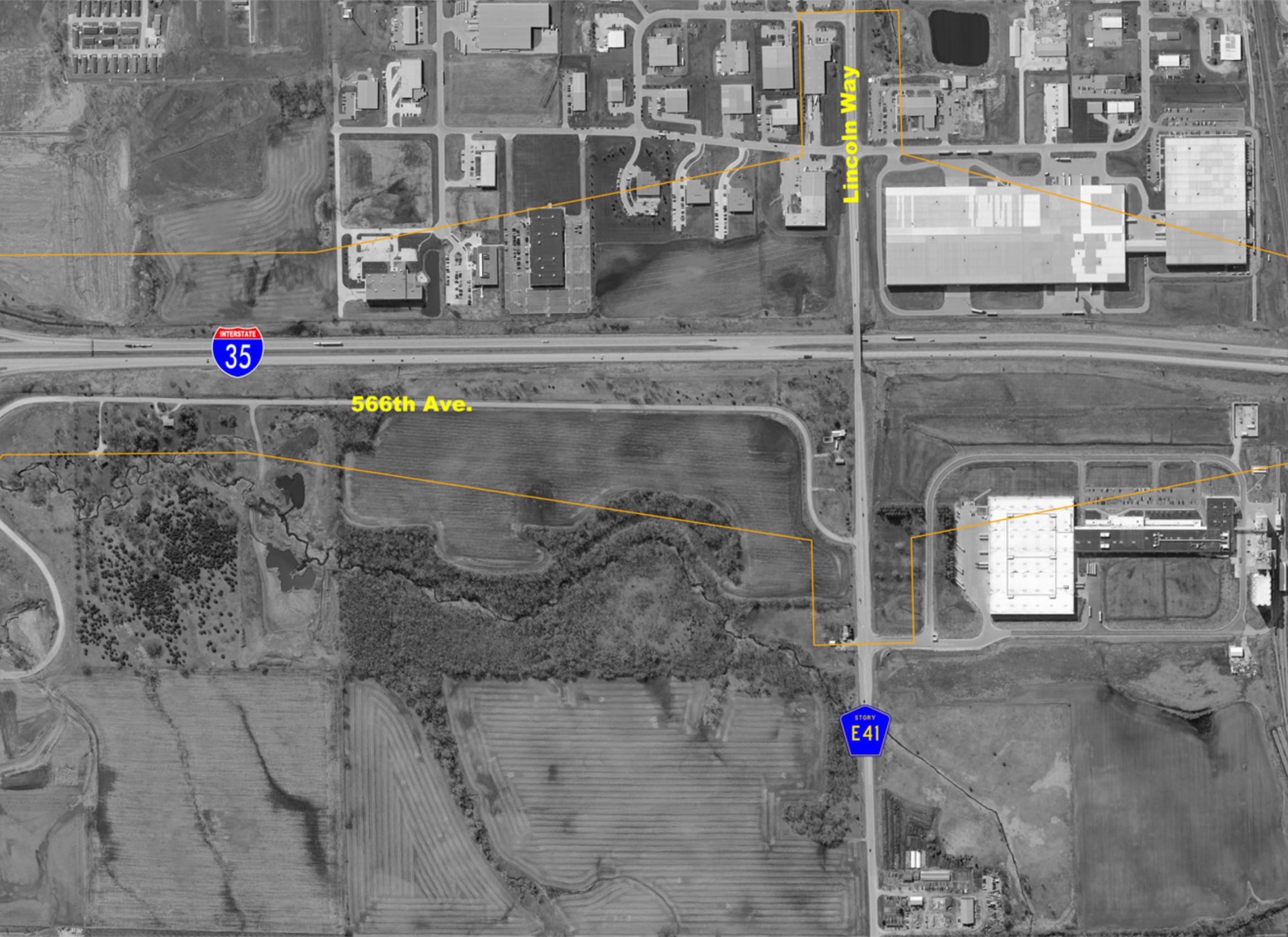
Lincoln Way
INTERSTATE 35
566th Ave.
STORY E41

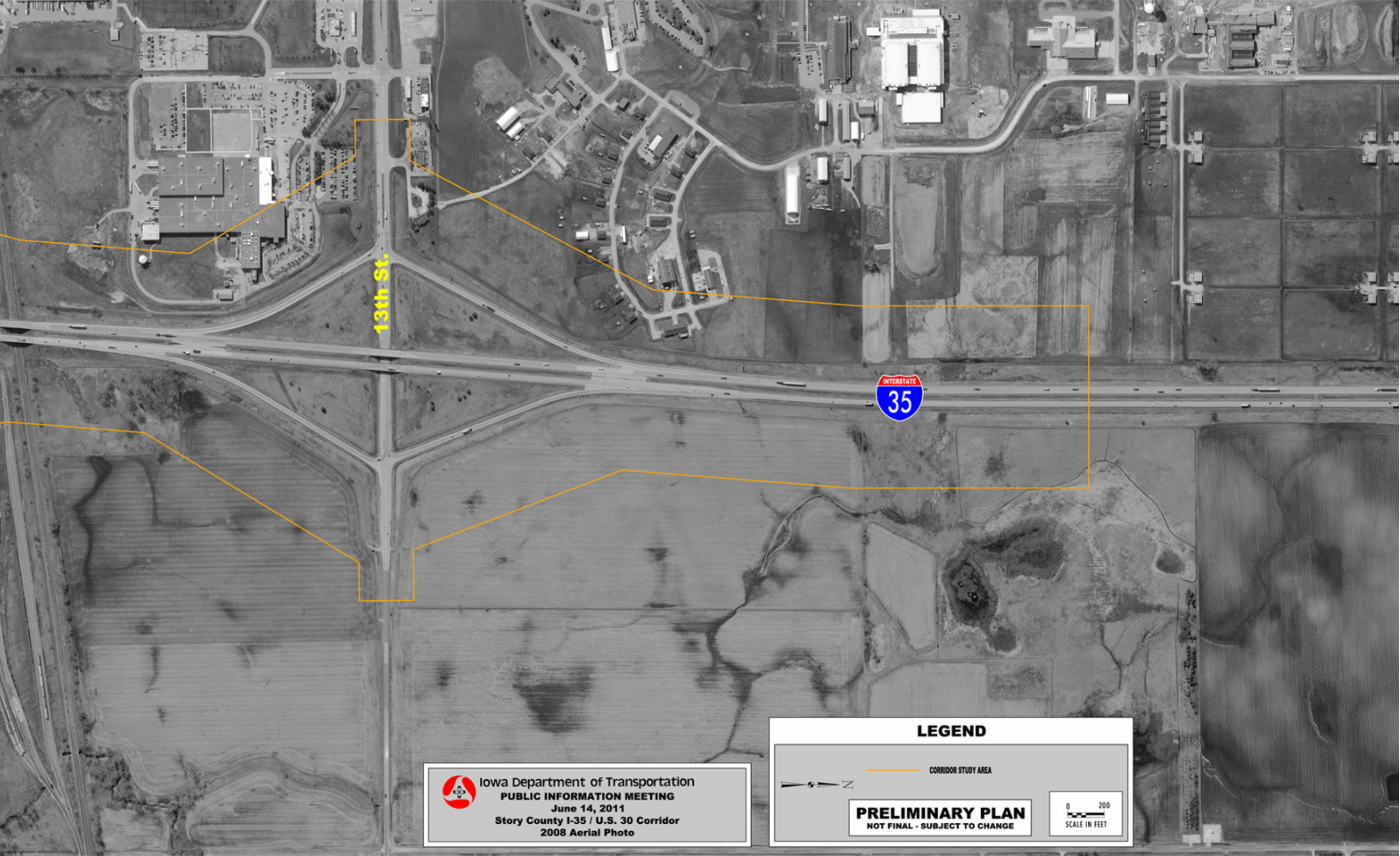
13th St.
INTERSTATE
35
LEGEND
CORRIDOR STUDY AREA
N
PRELIMINARY PLAN
NOT FINAL - SUBJECT TO CHANGE
0
200
SCALE IN FEET

Iowa Department of Transportation

**PUBLIC INFORMATION MEETING**

**June 14, 2011**

**Story County I-35 / U.S. 30 Corridor**

**2008 Aerial Photo**