









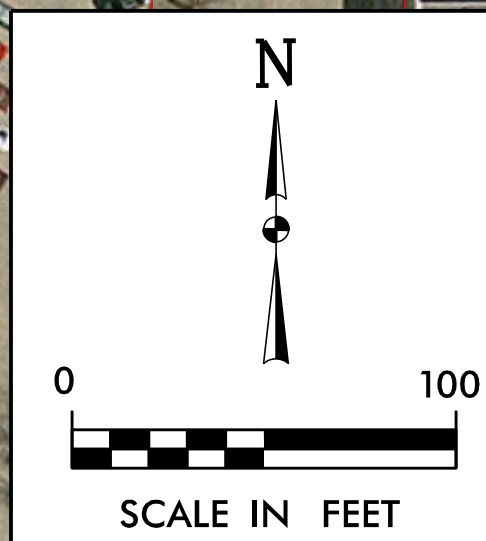


**LEGEND**

- |  |  |
|--|--|
|  PROPOSED 65 PAVEMENT     |  PROPOSED ACCESS CLOSURE |
|  PROPOSED 122 PAVEMENT   |  PROPOSED ROAD CLOSURE  |
|  PROPOSED SIDEWALK       |  BUS STOP               |
|  PROPERTY LINE           |  STOP SIGN LOCATION     |
|  TRAFFIC SIGNAL LOCATION |  STUDY AREA             |



Sources:  
1. Aerial Photography - IaDOT, 2004  
2. Concept - HDR, Nov 2011  
3. Property Parcel - Cerro Gordo County Assessor's Office, 2011

**PRELIMINARY PLAN**  
NOT FINAL - SUBJECT TO CHANGE



**Alternative 3 - One-Way Pairs**  
IA 122 - Mason City  
Alternative Analysis / Environmental Assessment

Date  
June 2012