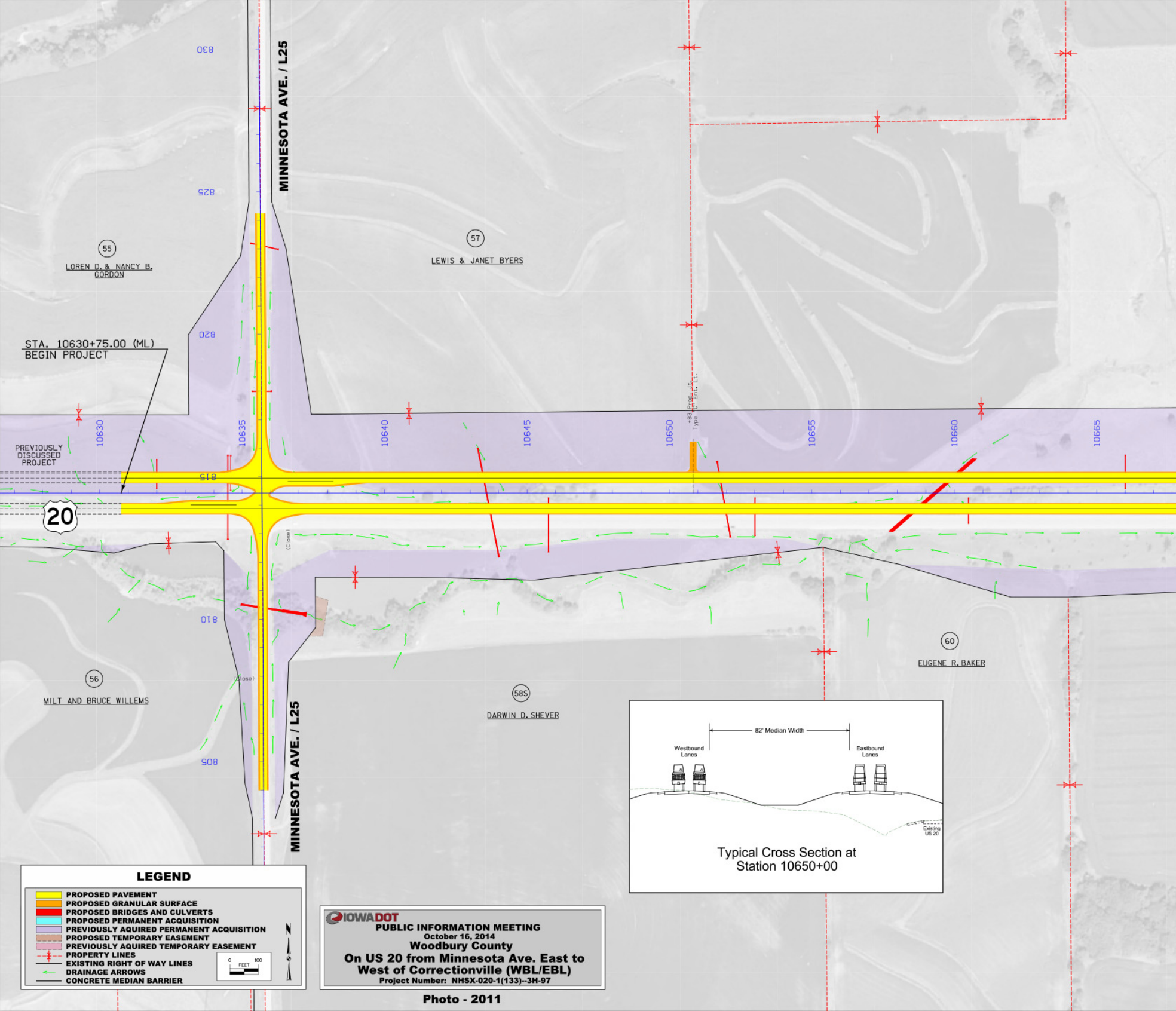
MINNESOTA AVE. / L25
830
825
820
815
810
805
55
LOREN D. & NANCY B. GORDON
57
LEWIS & JANET BYERS
STA. 10630+75.00 (ML)
BEGIN PROJECT
PREVIOUSLY DISCUSSED PROJECT
10630
10635
10640
10645
10650
10655
10660
10665
+83 Prop. Jt.
Type "C" Ent. Lt.
20
(Close)
(Close)
56
MILT AND BRUCE WILLEMS
58S
DARWIN D. SHEVER
60
EUGENE R. BAKER
MINNESOTA AVE. / L25
82' Median Width
Westbound Lanes
Eastbound Lanes
Existing US 20
0
FEET
100
N

Typical Cross Section at
Station 10650+00

LEGEND

🟨	PROPOSED PAVEMENT
🟧	PROPOSED GRANULAR SURFACE
🟥	PROPOSED BRIDGES AND CULVERTS
🟦	PROPOSED PERMANENT ACQUISITION
🟪	PREVIOUSLY AQUIRED PERMANENT ACQUISITION
🟫	PROPOSED TEMPORARY EASEMENT
▨	PREVIOUSLY AQUIRED TEMPORARY EASEMENT
- -‡- -	PROPERTY LINES
—	EXISTING RIGHT OF WAY LINES
←	DRAINAGE ARROWS
—	CONCRETE MEDIAN BARRIER

IOWADOT

PUBLIC INFORMATION MEETING
October 16, 2014
Woodbury County
On US 20 from Minnesota Ave. East to
West of Correctionville (WBL/EBL)
Project Number: NHSX-020-1(133)--3H-97

Photo - 2011

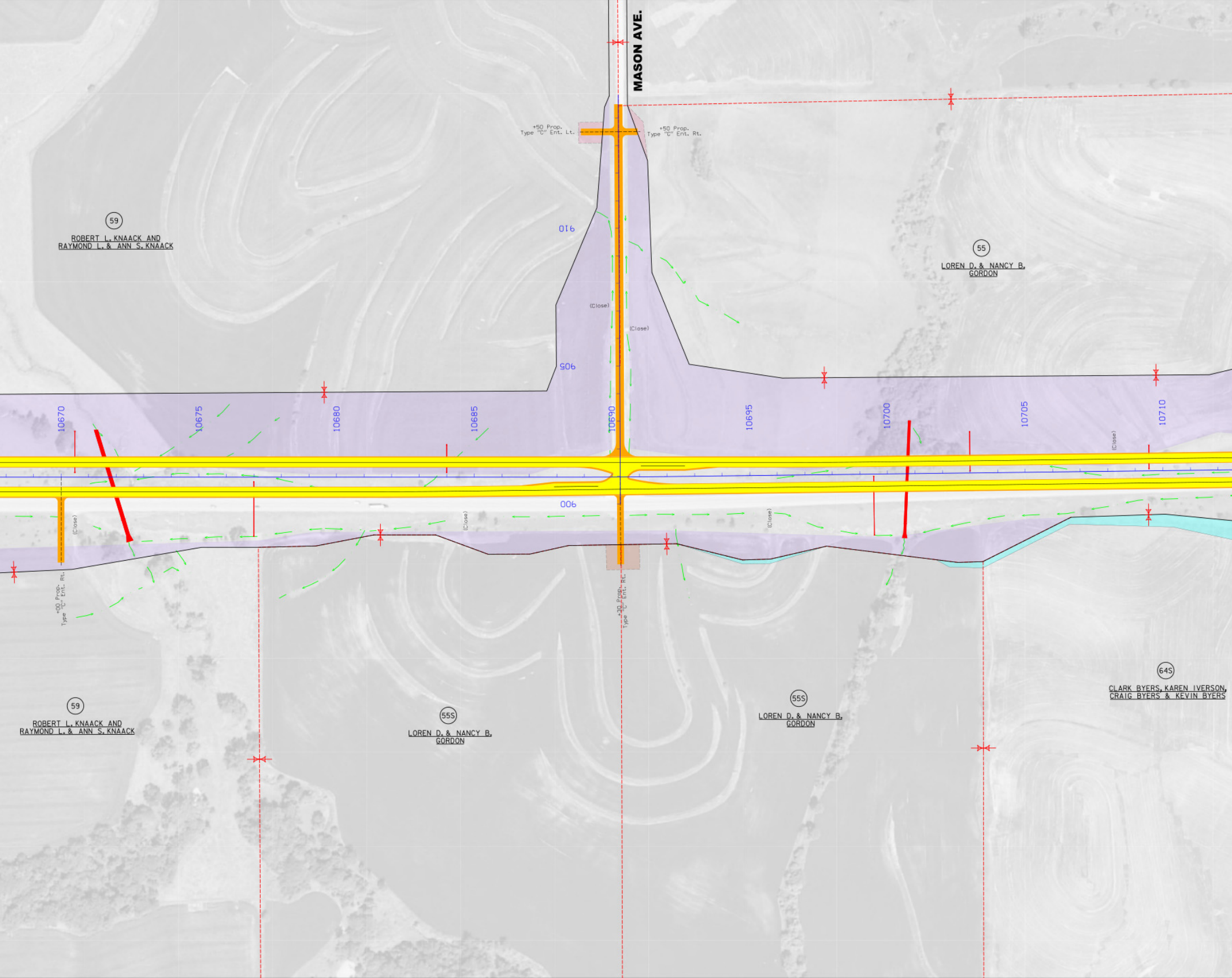
MASON AVE.
+50 Prop.
Type "C" Ent. Lt.
+50 Prop.
Type "C" Ent. Rt.
910
905
900
(Close)
(Close)
(Close)
(Close)
(Close)
(Close)
10670
10675
10680
10685
10690
10695
10700
10705
10710
59
ROBERT L. KNAACK AND
RAYMOND L. & ANN S. KNAACK
55
LOREN D. & NANCY B.
GORDON
+00 Prop.
Type "C" Ent. Rt.
+30 Prop.
Type "C" Ent. Rt.
59
ROBERT L. KNAACK AND
RAYMOND L. & ANN S. KNAACK
55S
LOREN D. & NANCY B.
GORDON
55S
LOREN D. & NANCY B.
GORDON
64S
CLARK BYERS, KAREN IVERSON,
CRAIG BYERS & KEVIN BYERS

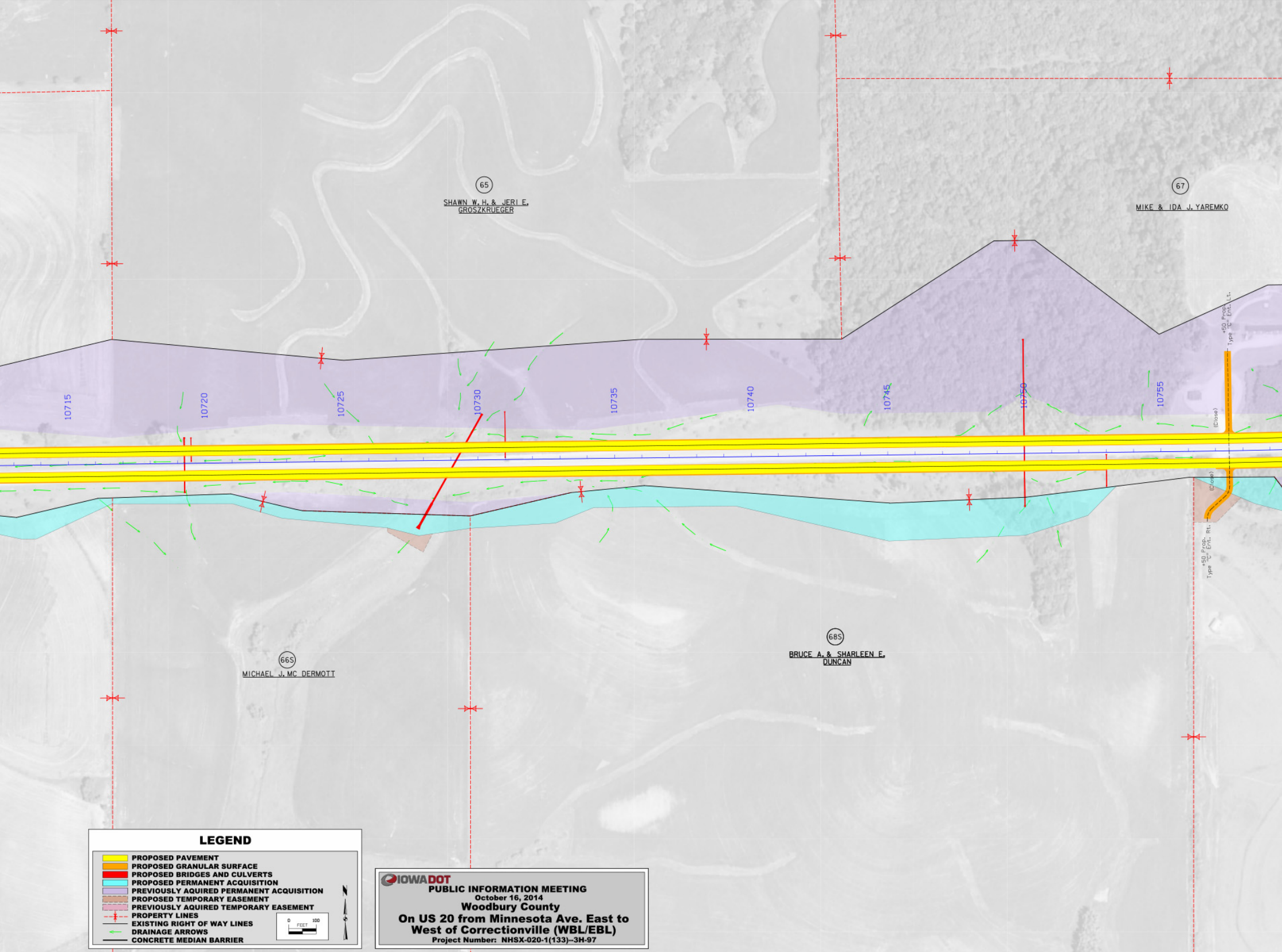
65
SHAWN W. H. & JERI E. GROSZKRUEGER
67
MIKE & IDA J. YAREMKO
66S
MICHAEL J. MC DERMOTT
68S
BRUCE A. & SHARLEEN E. DUNCAN
10715
10720
10725
10730
10735
10740
10745
10750
10755
+50 Prop. Type "C" Ent. Lt.
(Close)
(Close)
+50 Prop. Type "C" Ent. Rt.
0
FEET
100
N

LEGEND

🟨	PROPOSED PAVEMENT
🟧	PROPOSED GRANULAR SURFACE
🟥	PROPOSED BRIDGES AND CULVERTS
▨	PROPOSED PERMANENT ACQUISITION
🟪	PREVIOUSLY AQUIRED PERMANENT ACQUISITION
🟫	PROPOSED TEMPORARY EASEMENT
▨	PREVIOUSLY AQUIRED TEMPORARY EASEMENT
- -✕- -	PROPERTY LINES
—	EXISTING RIGHT OF WAY LINES
←	DRAINAGE ARROWS
—	CONCRETE MEDIAN BARRIER

IOWADOT

PUBLIC INFORMATION MEETING
October 16, 2014
Woodbury County
On US 20 from Minnesota Ave. East to
West of Correctionville (WBL/EBL)
Project Number: NHSX-020-1(133)--3H-97

Photo - 2011

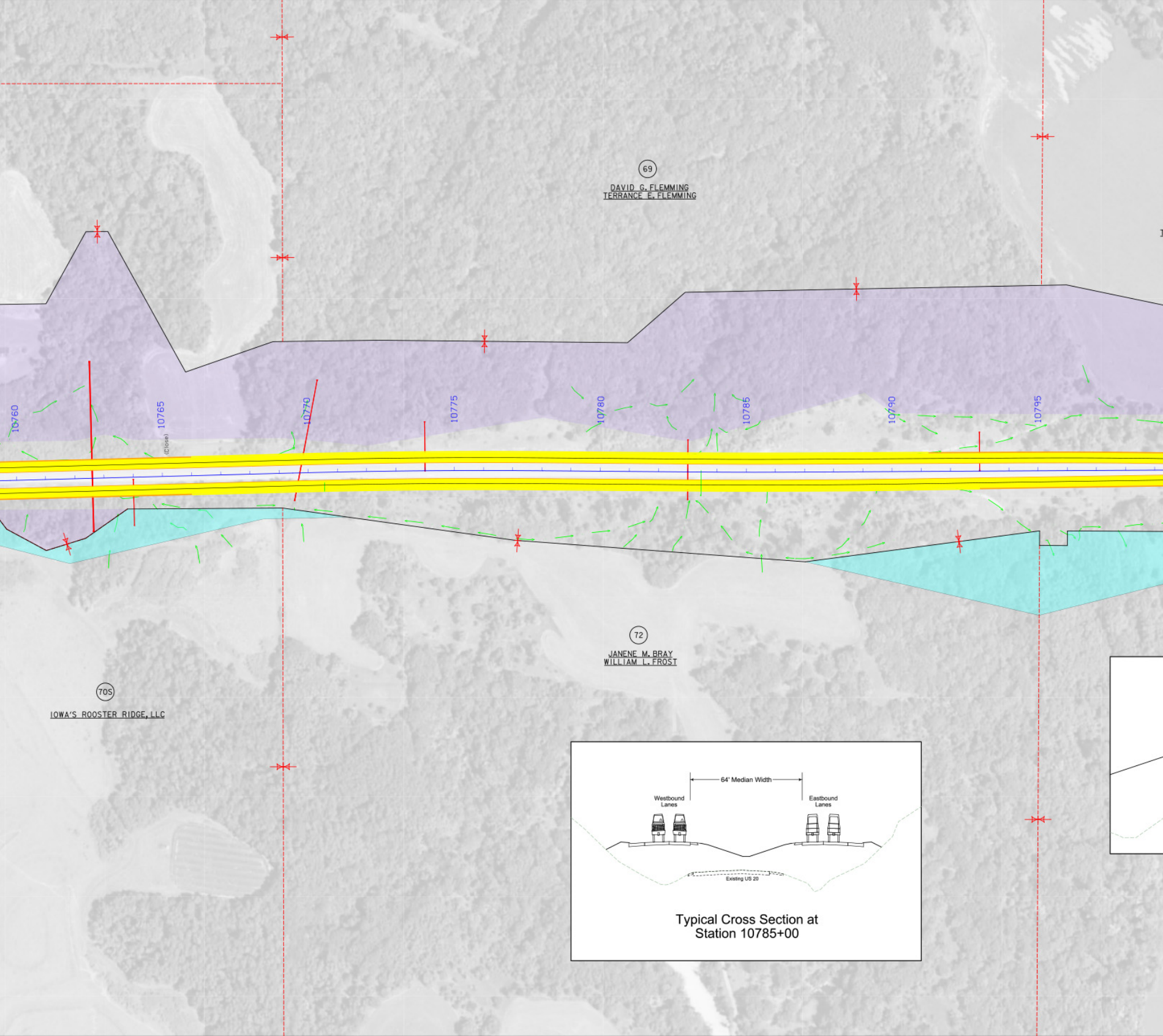
69
DAVID G. FLEMMING
TERRANCE E. FLEMMING
10760
10765
(Close)
10770
10775
10780
10785
10790
10795
72
JANENE M. BRAY
WILLIAM L. FROST
70S
IOWA'S ROOSTER RIDGE, LLC
64' Median Width
Westbound Lanes
Eastbound Lanes
Existing US 20

Typical Cross Section at Station 10785+00

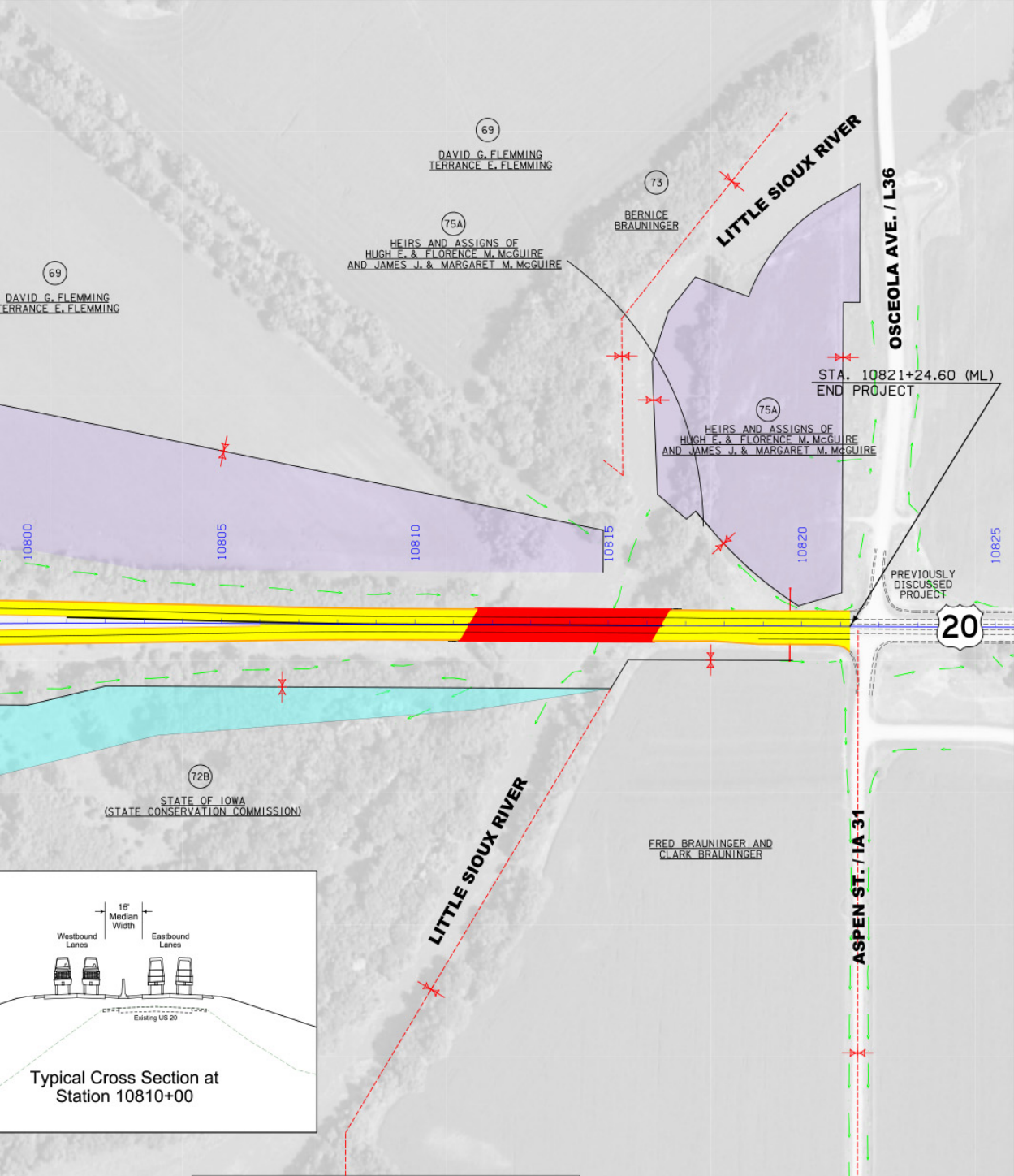
69
DAVID G. FLEMMING
TERRANCE E. FLEMMING
73
BERNICE
BRAUNINGER
75A
HEIRS AND ASSIGNS OF
HUGH E. & FLORENCE M. McGUIRE
AND JAMES J. & MARGARET M. McGUIRE
69
DAVID G. FLEMMING
TERRANCE E. FLEMMING
LITTLE SIOUX RIVER
OSCEOLA AVE. / L36
STA. 10821+24.60 (ML)
END PROJECT
75A
HEIRS AND ASSIGNS OF
HUGH E. & FLORENCE M. McGUIRE
AND JAMES J. & MARGARET M. McGUIRE
10800
10805
10810
10815
10820
10825
PREVIOUSLY
DISCUSSED
PROJECT
20
72B
STATE OF IOWA
(STATE CONSERVATION COMMISSION)
LITTLE SIOUX RIVER
FRED BRAUNINGER AND
CLARK BRAUNINGER
ASPEN ST. / IA 31
16'
Median
Width
Westbound
Lanes
Eastbound
Lanes
Existing US 20
Typical Cross Section at
Station 10810+00

LEGEND

- 🟨 PROPOSED PAVEMENT
- 🟧 PROPOSED GRANULAR SURFACE
- 🟥 PROPOSED BRIDGES AND CULVERTS
- 🟦 PROPOSED PERMANENT ACQUISITION
- 🟪 PREVIOUSLY AQUIRED PERMANENT ACQUISITION
- 🟫 PROPOSED TEMPORARY EASEMENT
- ▨ PREVIOUSLY AQUIRED TEMPORARY EASEMENT
- ┼ PROPERTY LINES
- — EXISTING RIGHT OF WAY LINES
- ← DRAINAGE ARROWS
- — CONCRETE MEDIAN BARRIER

0 FEET 100

N

IOWADOT

PUBLIC INFORMATION MEETING
October 16, 2014
Woodbury County
On US 20 from Minnesota Ave. East to
West of Correctionville (WBL/EBL)
Project Number: NHSX-020-1(133)--3H-97

Photo - 2011