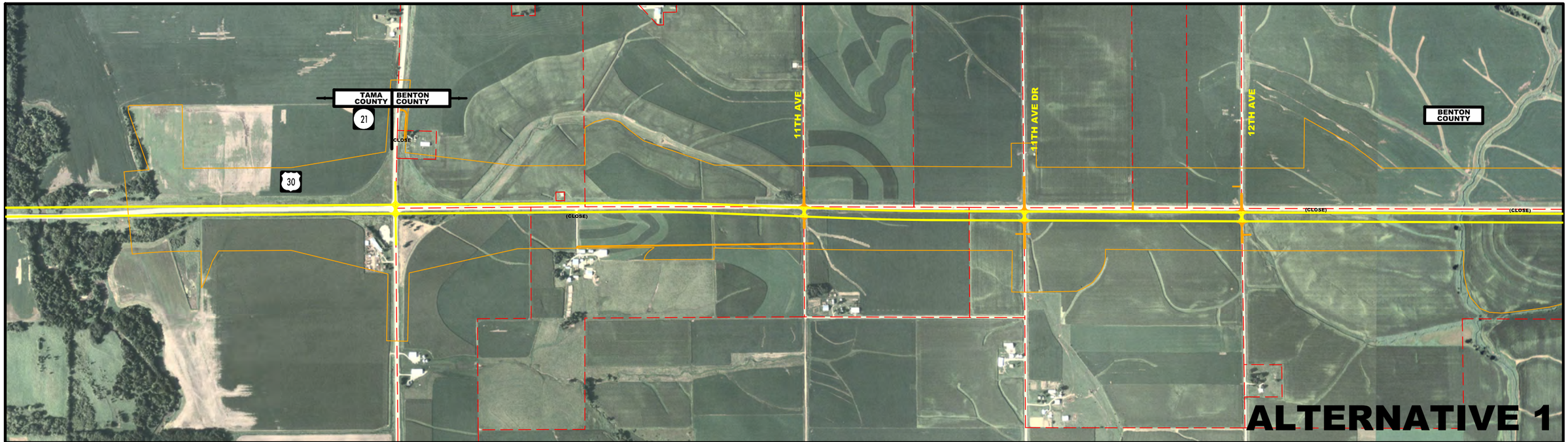

Iowa Department of Transportation
PUBLIC INFORMATION MEETING
September 14, 2011
Benton County U.S. 30 Corridor
2008 Aerial Photo

LEGEND

- CORRIDOR STUDY AREA
- PROPERTY LINES
- PROPOSED RETAINING WALL
- PROPOSED PAVEMENT
- PROPOSED GRANULAR SURFACE
- PROPOSED BRIDGE

0 — 1200
SCALE IN FEET

N

PRELIMINARY PLAN
NOT FINAL - SUBJECT TO CHANGE

C	ENGLISH	IOWA DOT	DESIGN TEAM Matulac\Gallart	BENTON COUNTY	PROJECT NUMBER NHS-030-6(87)--19-06	SHEET NUMBER 1	

1:30:05 PM 9/9/2011 jgallia W:\Projects\06030030B92\ProjPlan\PIM_20110914_11x17.loc

Iowa Department of Transportation
PUBLIC INFORMATION MEETING
September 14, 2011
Benton County U.S. 30 Corridor
2008 Aerial Photo

LEGEND

CORRIDOR STUDY AREA	PROPOSED PAVEMENT
PROPERTY LINES	PROPOSED GRANULAR SURFACE
PROPOSED RETAINING WALL	PROPOSED BRIDGE

0 1200
SCALE IN FEET

N

PRELIMINARY PLAN
NOT FINAL - SUBJECT TO CHANGE

C	ENGLISH	IOWA DOT	DESIGN TEAM Matulac\Gall1art	BENTON COUNTY	PROJECT NUMBER	NHS-030-6(87)--19-06	SHEET NUMBER 2

1:30:13 PM 9/9/2011 jgall1a W:\Projects\06030030B92\ProjPlan\PIM_20110914_11x17.loc

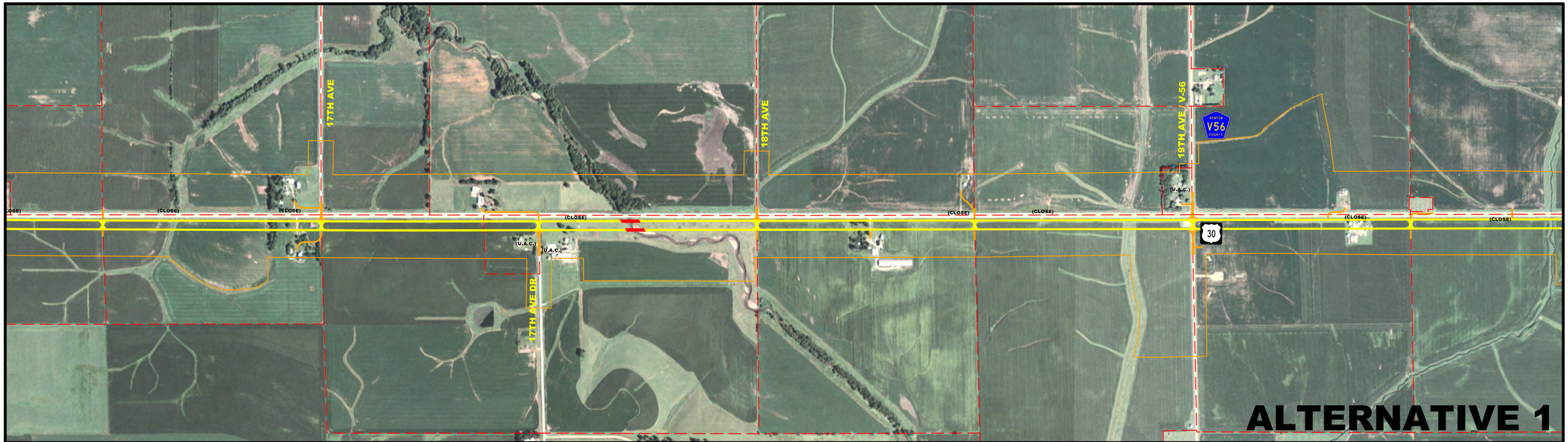

Iowa Department of Transportation
PUBLIC INFORMATION MEETING
September 14, 2011
Benton County U.S. 30 Corridor
2008 Aerial Photo

LEGEND

CORRIDOR STUDY AREA	PROPOSED PAVEMENT
PROPERTY LINES	PROPOSED GRANULAR SURFACE
PROPOSED RETAINING WALL	PROPOSED BRIDGE

0 1200
SCALE IN FEET

N

PRELIMINARY PLAN
NOT FINAL - SUBJECT TO CHANGE

C	ENGLISH	IOWA DOT	DESIGN TEAM Matulac\Gallart	BENTON COUNTY	PROJECT NUMBER NHS-030-6(87)--19-06	SHEET NUMBER 3	

1:30:20 PM 9/9/2011 jgallia W:\Projects\06030030B92\ProjPlan\PIM_20110914_11x17.loc

Iowa Department of Transportation
PUBLIC INFORMATION MEETING
September 14, 2011
Benton County U.S. 30 Corridor
2008 Aerial Photo

LEGEND

- CORRIDOR STUDY AREA
- PROPERTY LINES
- PROPOSED RETAINING WALL
- PROPOSED PAVEMENT
- PROPOSED GRANULAR SURFACE
- PROPOSED BRIDGE

0 1200
SCALE IN FEET

N

PRELIMINARY PLAN
NOT FINAL - SUBJECT TO CHANGE

C	ENGLISH	IOWA DOT	DESIGN TEAM Matulac\Gallart	BENTON COUNTY	PROJECT NUMBER NHS-030-6(87)--19-06	SHEET NUMBER 4	

1:30:28 PM 9/9/2011 jgallia W:\Projects\06030030B92\ProjPlan\PIM_20110914_11x17.loc

ALTERNATIVE 1

ALTERNATIVE 3

Iowa Department of Transportation
PUBLIC INFORMATION MEETING
September 14, 2011
Benton County U.S. 30 Corridor
2008 Aerial Photo

LEGEND

- CORRIDOR STUDY AREA
- PROPERTY LINES
- PROPOSED RETAINING WALL
- PROPOSED PAVEMENT
- PROPOSED GRANULAR SURFACE
- PROPOSED BRIDGE

0 1200
SCALE IN FEET

N

PRELIMINARY PLAN
NOT FINAL - SUBJECT TO CHANGE

C	ENGLISH	IOWA DOT	DESIGN TEAM Matulac\Galliart	BENTON COUNTY	PROJECT NUMBER NHS-030-6(87)--19-06	SHEET NUMBER 5

1:30:33 PM 9/9/2011 jgallia W:\Projects\06030030B92\ProjPlan\PIM_20110914_11x17.loc

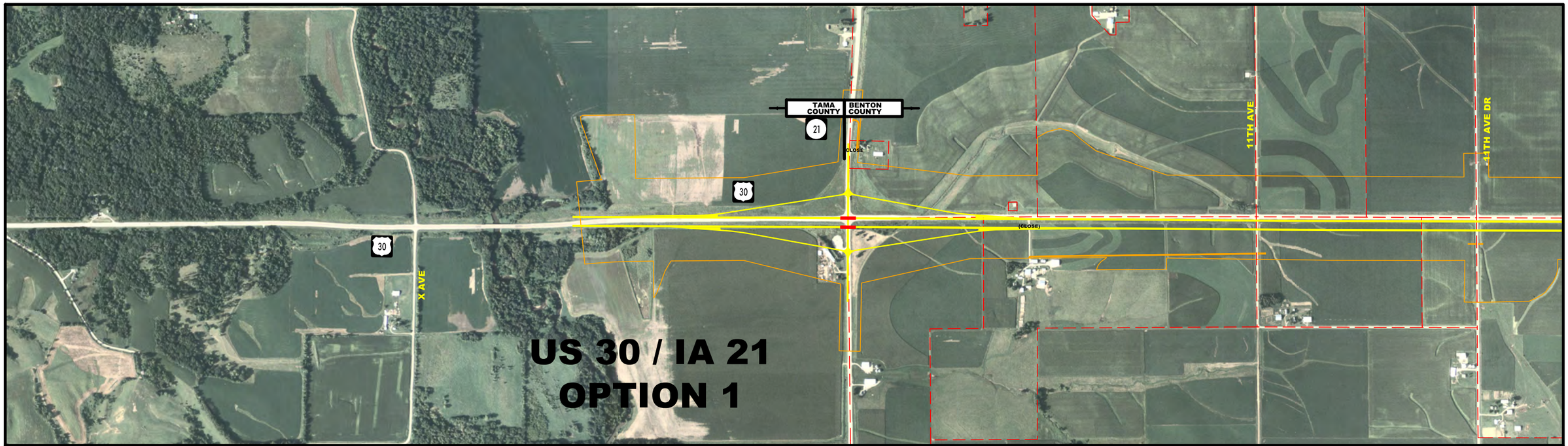

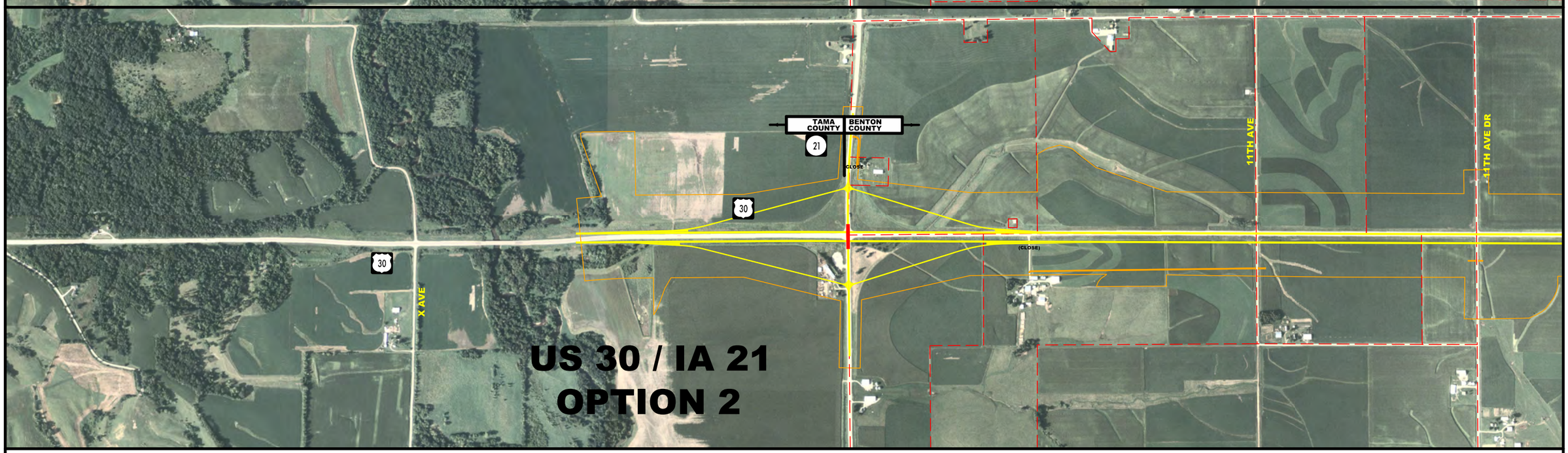

Iowa Department of Transportation
PUBLIC INFORMATION MEETING
September 14, 2011
Benton County U.S. 30 Corridor
2008 Aerial Photo

LEGEND

- CORRIDOR STUDY AREA
- PROPERTY LINES
- PROPOSED RETAINING WALL
- PROPOSED PAVEMENT
- PROPOSED GRANULAR SURFACE
- PROPOSED BRIDGE

0 — 1200
SCALE IN FEET

N

PRELIMINARY PLAN
NOT FINAL - SUBJECT TO CHANGE

C	ENGLISH	IOWA DOT	DESIGN TEAM Matulac\Gallart	BENTON COUNTY	PROJECT NUMBER NHS-030-6(87)--19-06	SHEET NUMBER 6

1:30:46 PM 9/9/2011 jgallia W:\Projects\06030030B92\ProjPlan\PIM_20110914_11x17.loc

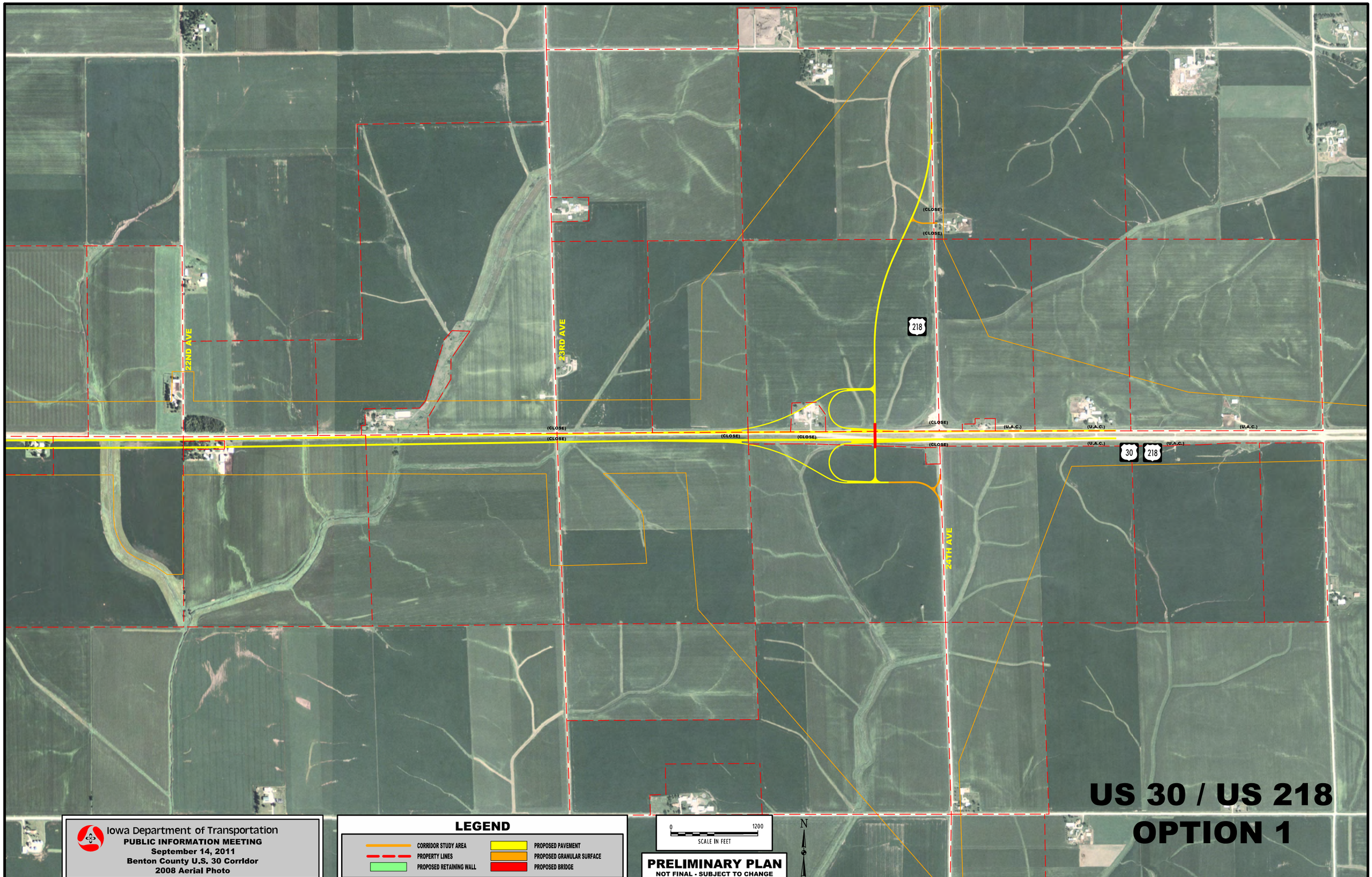

C	ENGLISH	IOWA DOT	DESIGN TEAM Matulac\Gall1art	BENTON COUNTY	PROJECT NUMBER	NHS-030-6(87)--19-06	SHEET NUMBER 7

1:30:56 PM 9/9/2011 jgall1a W:\Projects\06030030B92\ProjPlan\PIM_20110914_11x17.loc

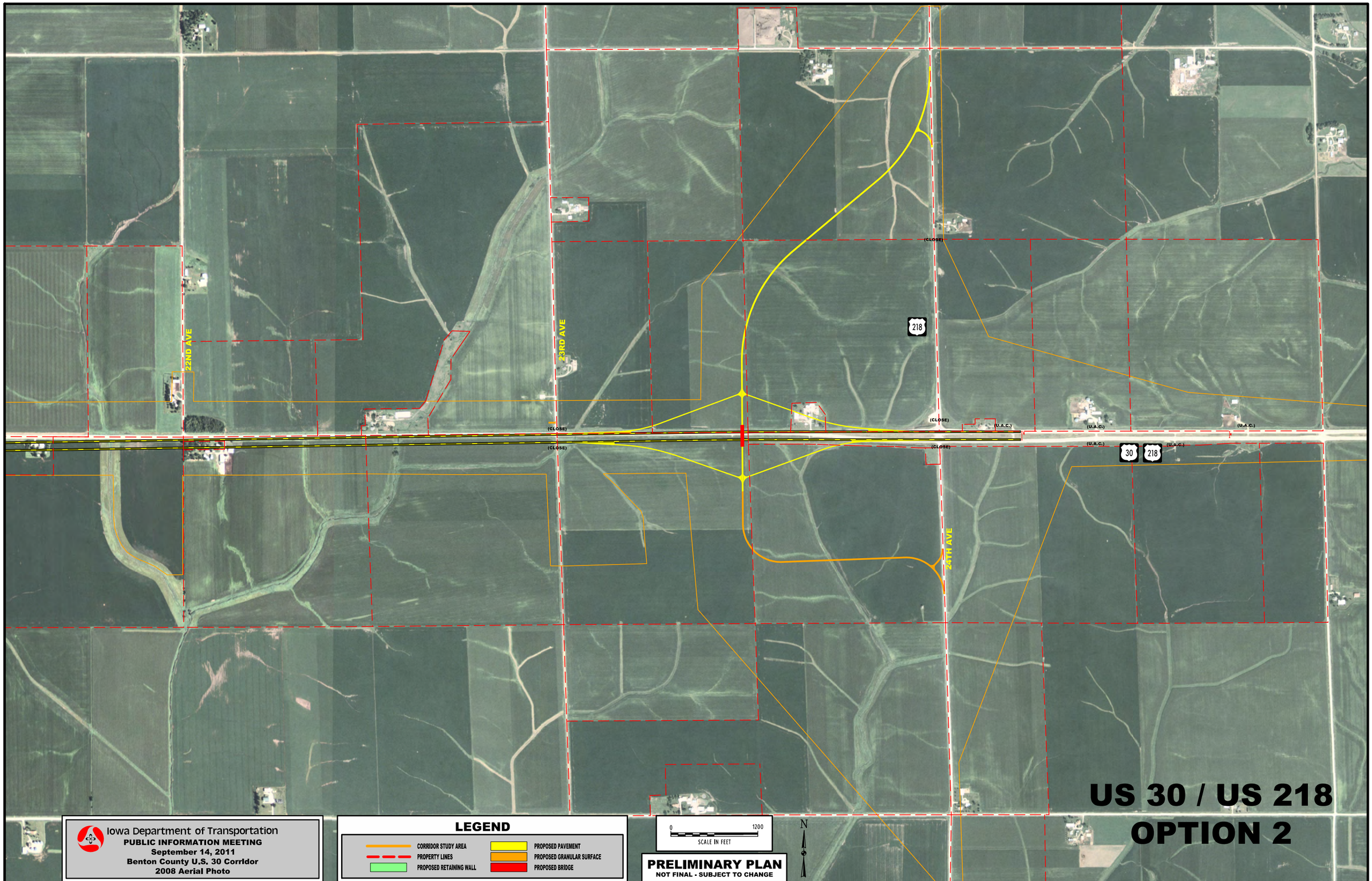

C	ENGLISH	IOWA DOT	DESIGN TEAM Matulac\Gallart	BENTON COUNTY	PROJECT NUMBER NHS-030-6(87)--19-06	SHEET NUMBER 8	

1:31:06 PM 9/9/2011 jgallia W:\Projects\06030030B92\ProjPlan\PIM_20110914_11x17.loc

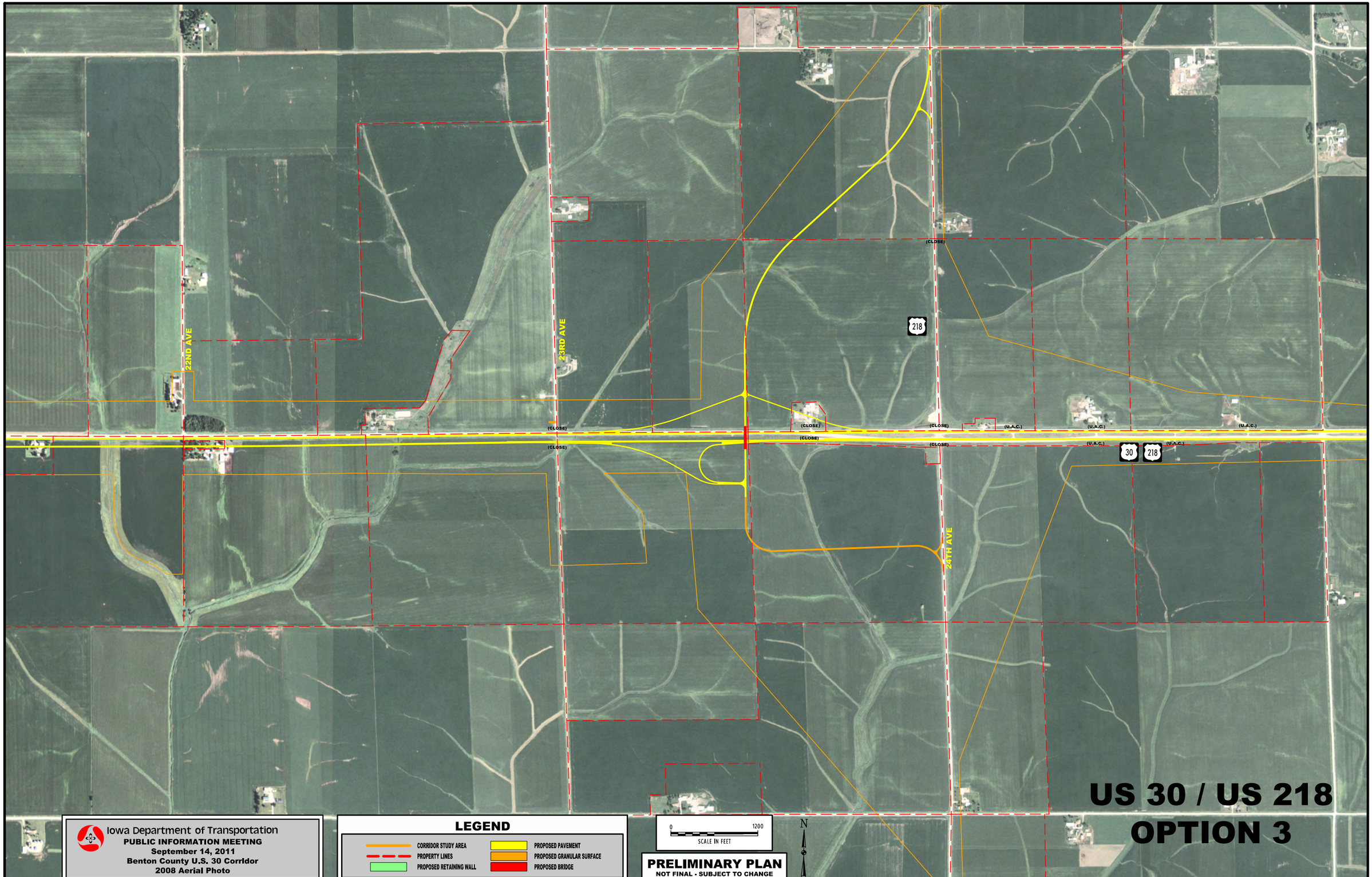

C	ENGLISH	IOWA DOT	DESIGN TEAM Matulac\Gall1art	BENTON COUNTY	PROJECT NUMBER	NHS-030-6(87)--19-06	SHEET NUMBER 9

1:31:14 PM 9/9/2011 jgall1a W:\Projects\06030030B92\ProjPlan\PIM_20110914_11x17.loc

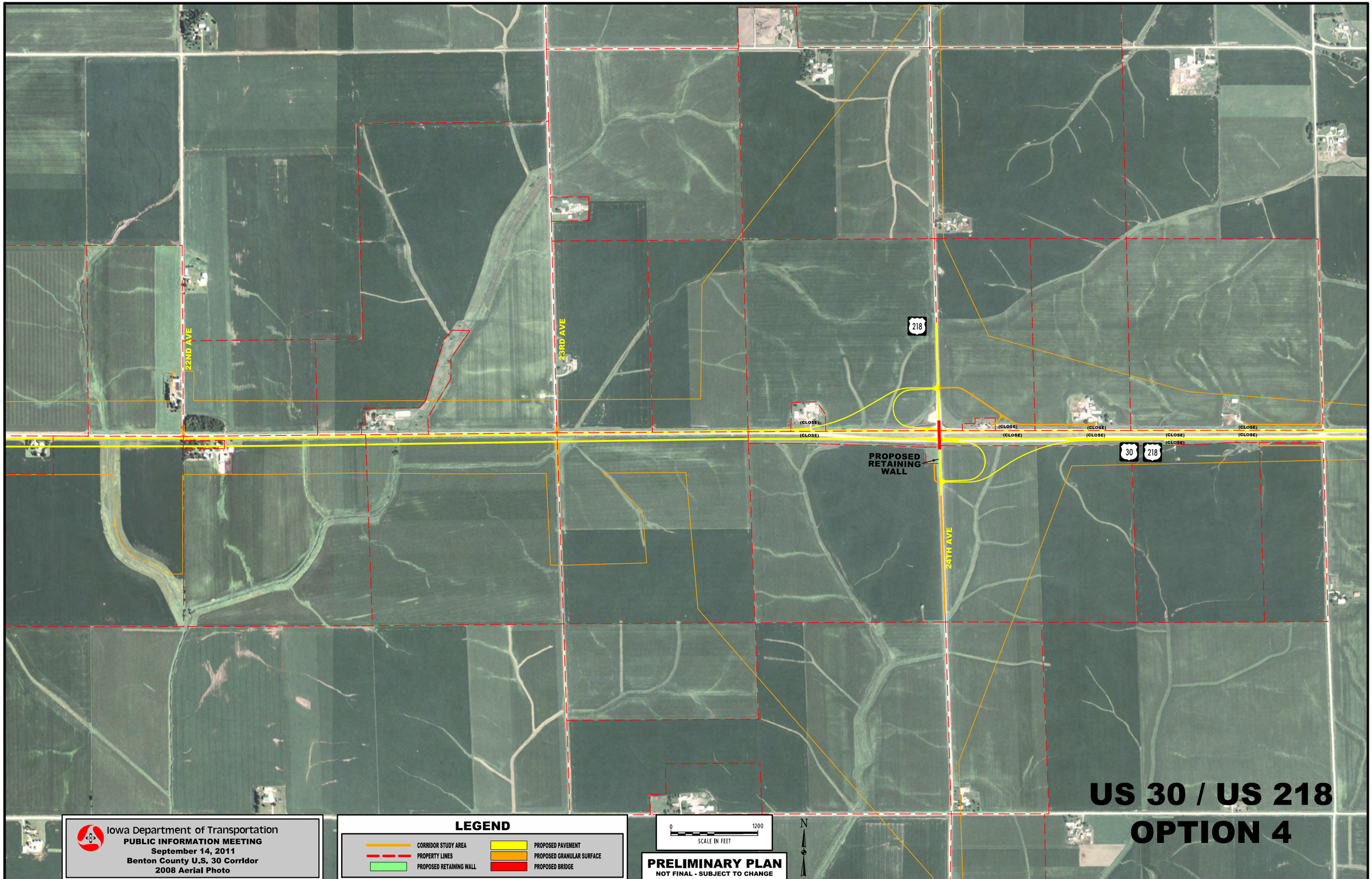

C	ENGLISH	IOWA DOT	DESIGN TEAM Matulac\Gall1art	BENTON COUNTY	PROJECT NUMBER NHS-030-6(87)--19-06	SHEET NUMBER 10

1:31:23 PM 9/9/2011 jgall1a W:\Projects\06030030B92\ProjPlan\PIM_20110914_11x17.loc