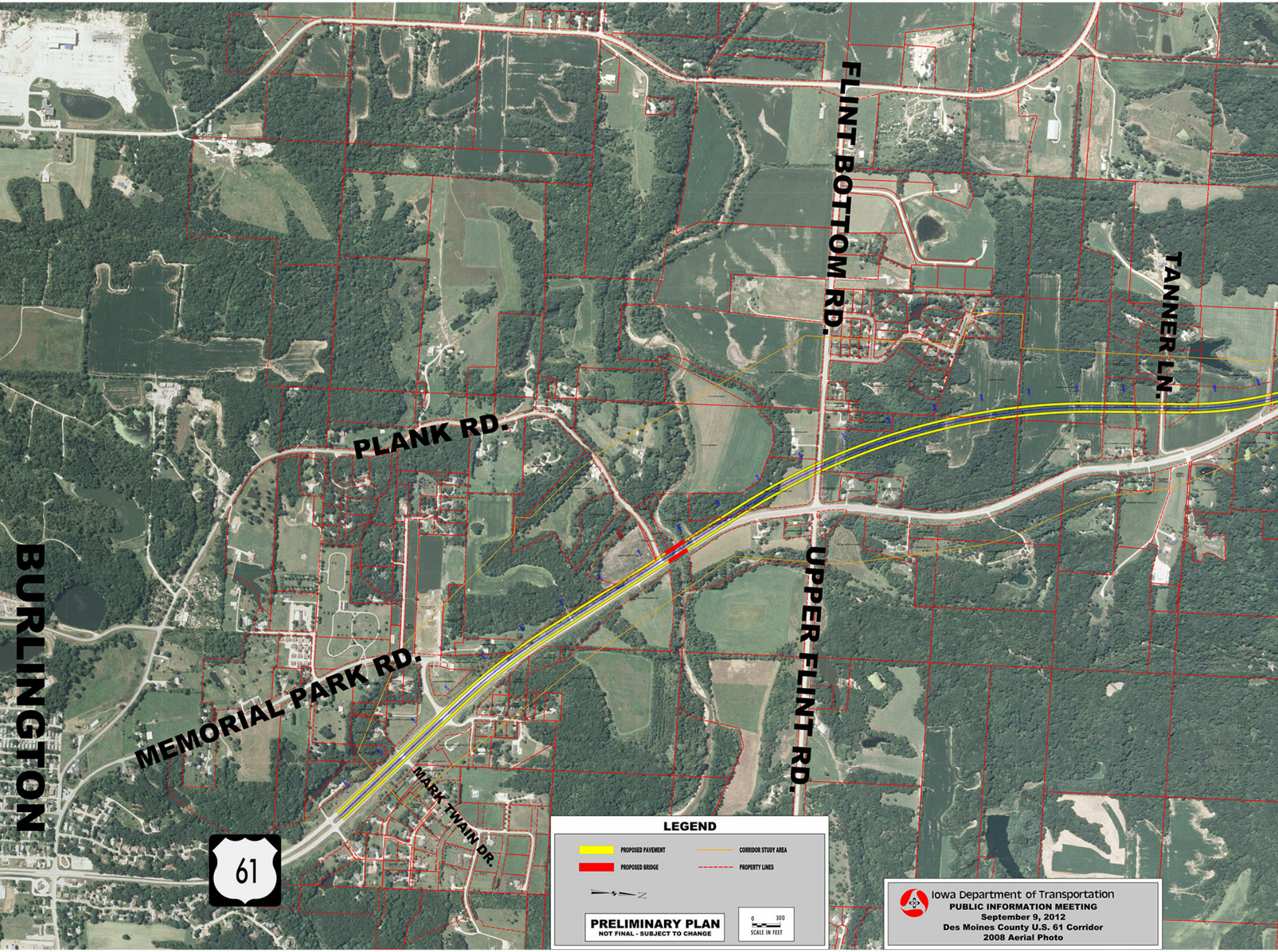
FLINT BOTTOM RD.
TANNER LN.
PLANK RD.
BURLINGTON
UPPER FLINT RD.
MEMORIAL PARK RD.
MARK TWAIN DR.
61
LEGEND
PROPOSED PAVEMENT
CORRIDOR STUDY AREA
PROPOSED BRIDGE
PROPERTY LINES
N
0
300
SCALE IN FEET

PRELIMINARY PLAN
NOT FINAL - SUBJECT TO CHANGE

Iowa Department of Transportation
PUBLIC INFORMATION MEETING
September 9, 2012
Des Moines County U.S. 61 Corridor
2008 Aerial Photo

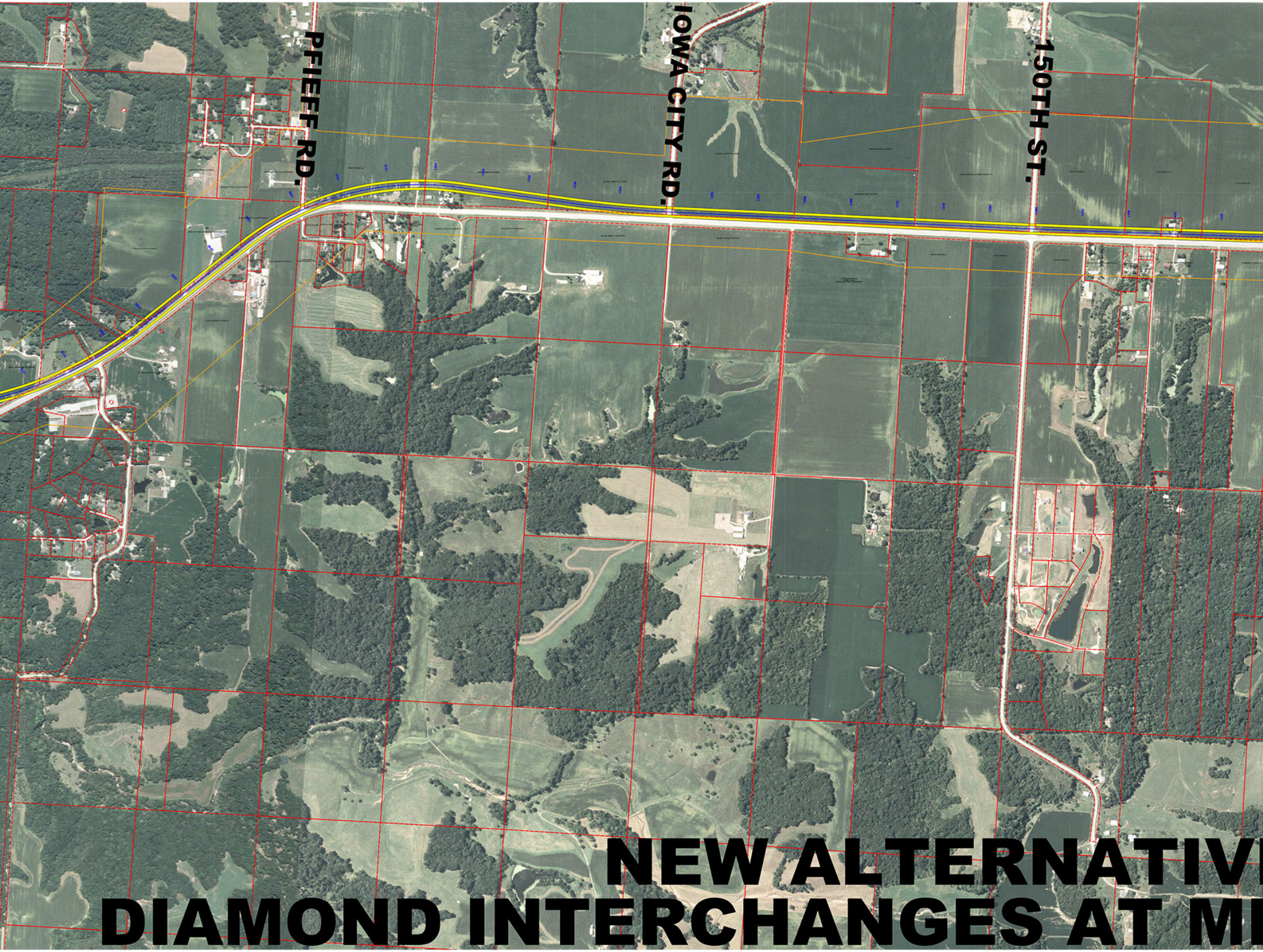
PFIEFF RD.
IOWA CITY RD.
150TH ST.

NEW ALTERNATIV
DIAMOND INTERCHANGES AT M

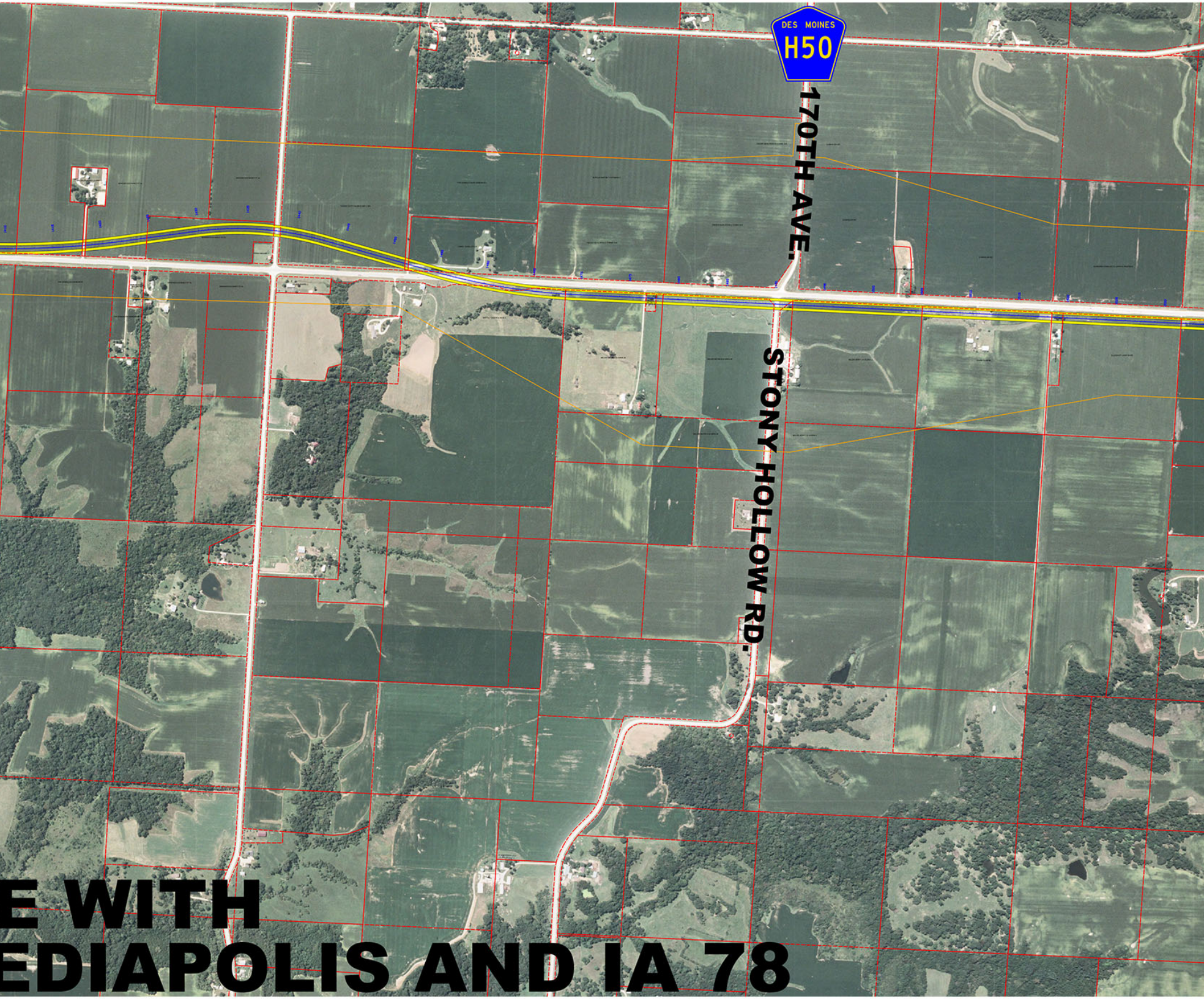
DES MOINES
H50
170TH AVE.
STONY HOLLOW RD.

E WITH
EDIAPOLIS AND IA 78

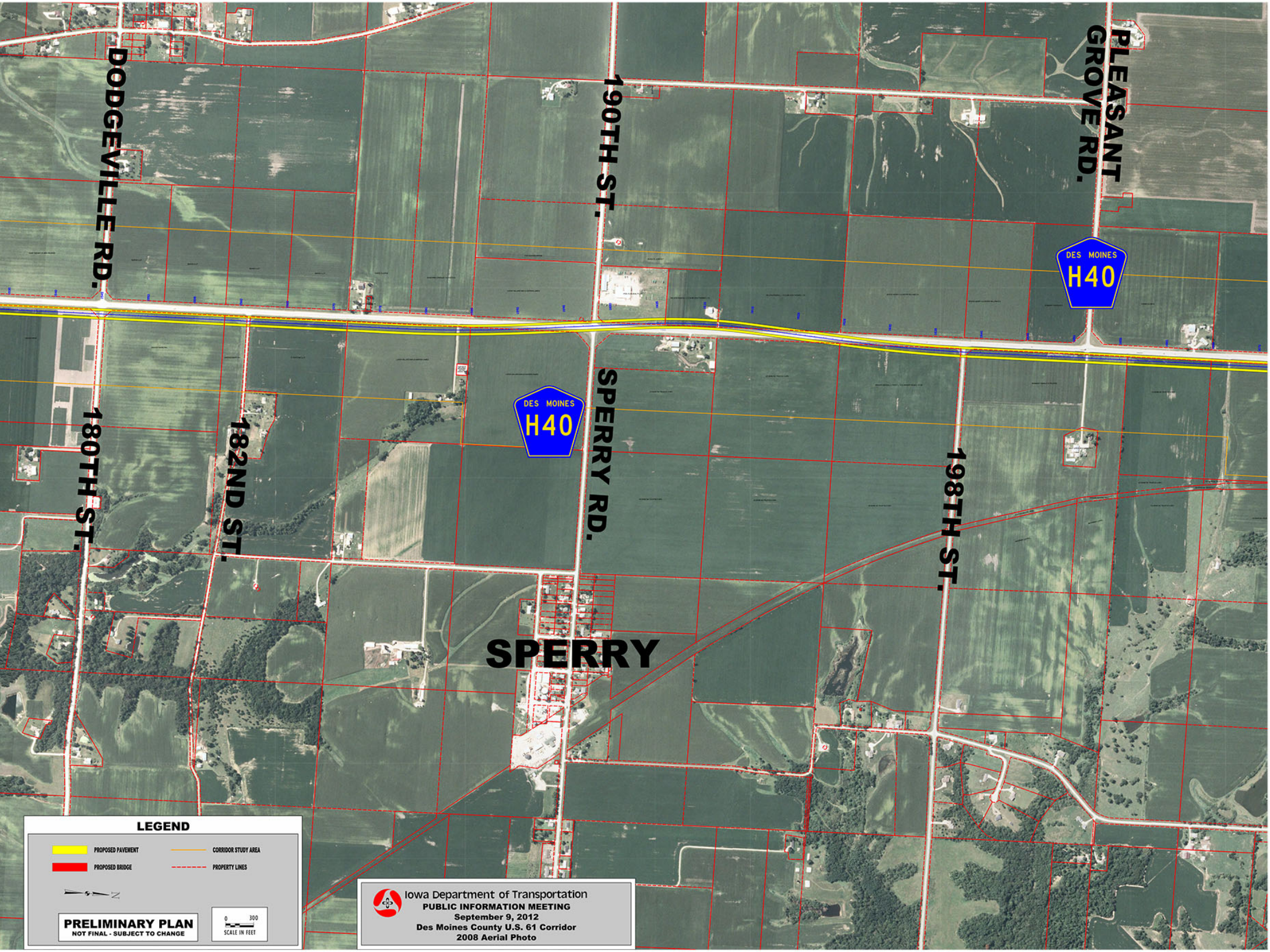
DODGEVILLE RD.
190TH ST.
PLEASANT GROVE RD.
DES MOINES H40
180TH ST.
182ND ST.
SPERRY RD.
DES MOINES H40
198TH ST.
SPERRY
N
0
300
SCALE IN FEET

LEGEND

🟨 PROPOSED PAVEMENT

🟥 PROPOSED BRIDGE

— CORRIDOR STUDY AREA

- - - PROPERTY LINES

PRELIMINARY PLAN
NOT FINAL - SUBJECT TO CHANGE

Iowa Department of Transportation
PUBLIC INFORMATION MEETING
September 9, 2012
Des Moines County U.S. 61 Corridor
2008 Aerial Photo