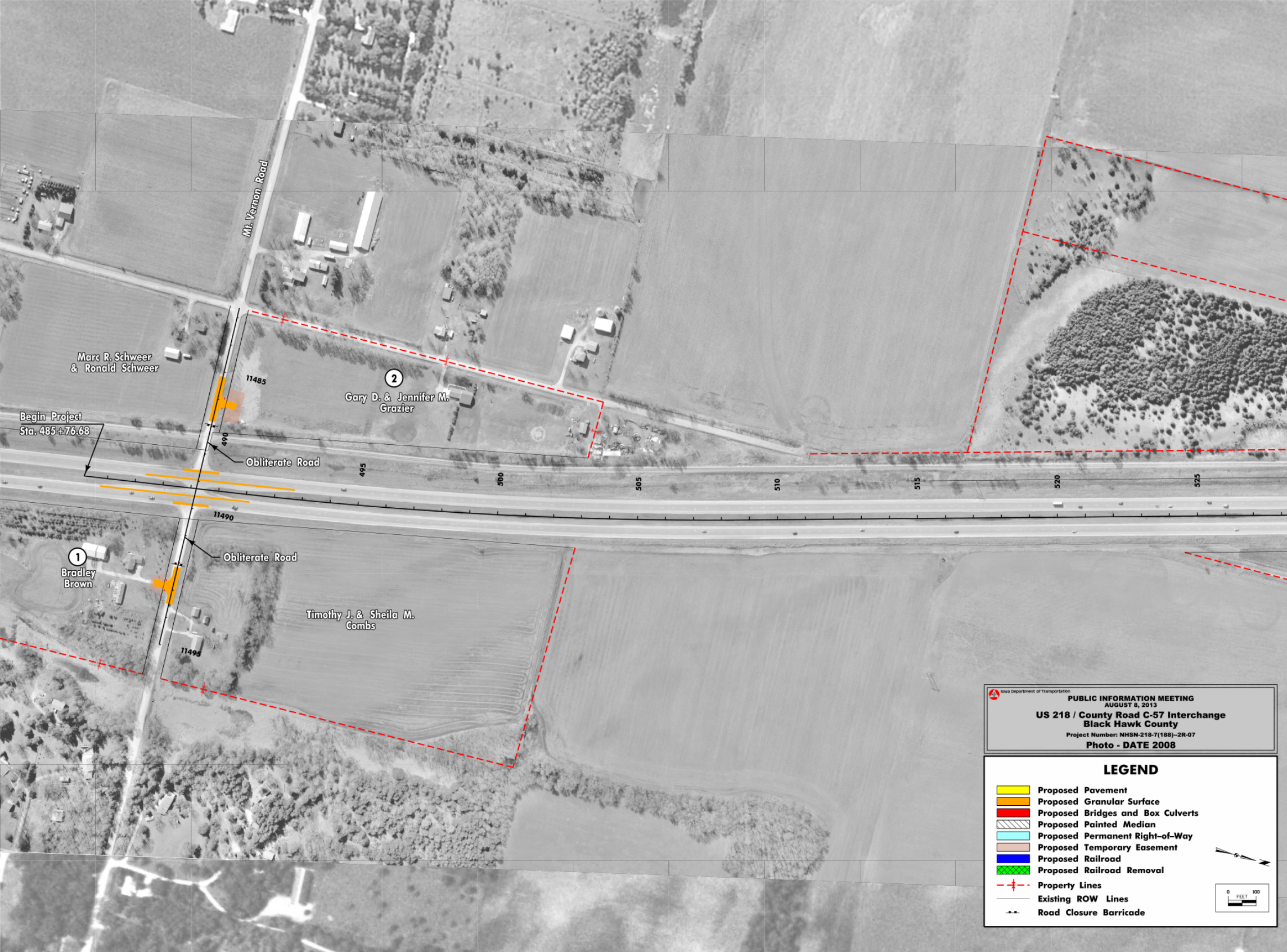

Iowa Department of Transportation

PUBLIC INFORMATION MEETING
AUGUST 8, 2013

US 218 / County Road C-57 Interchange
Black Hawk County

Project Number: NHSN-218-7(188)--2R-07

Photo - DATE 2008

Mt. Vernon Road
Marc R. Schweer
& Ronald Schweer
11485
②
Gary D. & Jennifer M.
Grazier
Begin Project
Sta. 485+76.68
490
Obliterate Road
495
500
505
510
515
520
525
11490
①
Bradley
Brown
Obliterate Road
Timothy J. & Sheila M.
Combs
11495
LEGEND
🟨 Proposed Pavement
🟧 Proposed Granular Surface
🟥 Proposed Bridges and Box Culverts
▨ Proposed Painted Median
Proposed Permanent Right-of-Way
Proposed Temporary Easement
🟦 Proposed Railroad
🟩 Proposed Railroad Removal
Property Lines
Existing ROW Lines
Road Closure Barricade
0
FEET
100

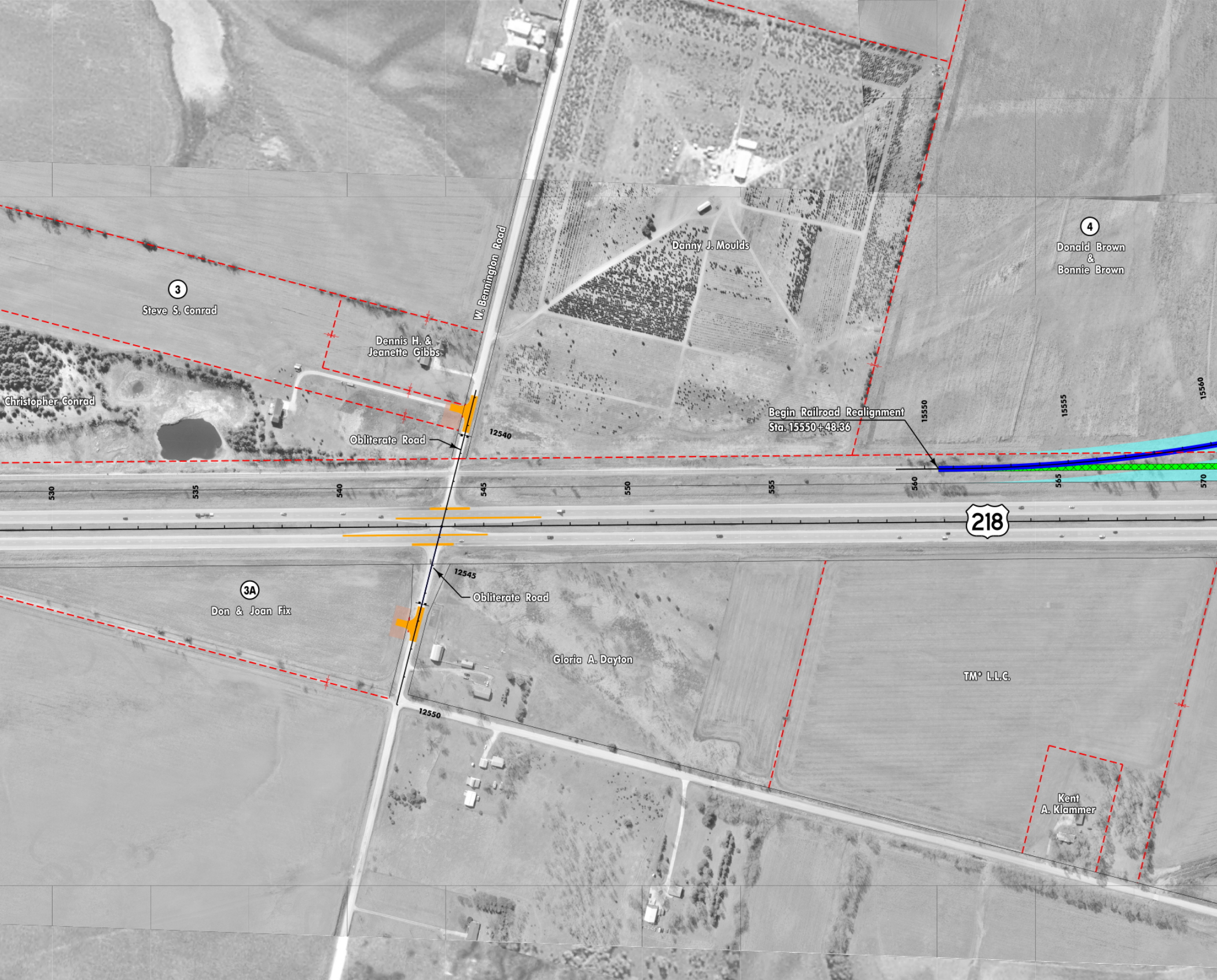
W. Bennington Road
3
Steve S. Conrad
Dennis H. &
Jeanette Gibbs
Christopher Conrad
Danny J. Moulds
4
Donald Brown
&
Bonnie Brown
Obliterate Road
12540
Begin Railroad Realignment
Sta. 15550+48.36
15550
15555
15560
530
535
540
545
550
555
560
565
570
218
12545
Obliterate Road
3A
Don & Joan Fix
Gloria A. Dayton
TM* L.L.C.
12550
Kent
A. Klammer

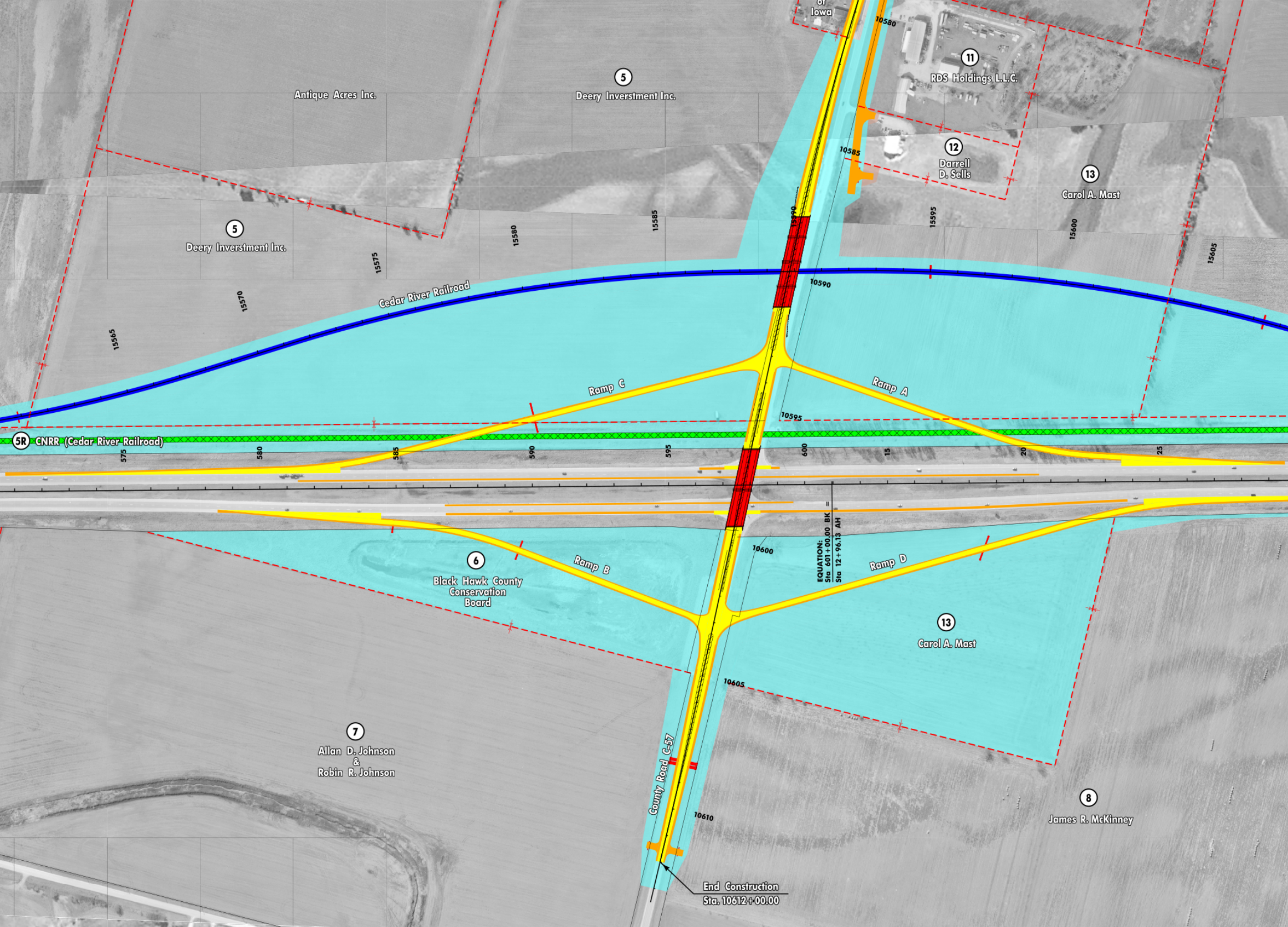
of
Iowa
10580
⑪
RDS Holdings L.L.C.
⑤
Antique Acres Inc.
Deery Inverstment Inc.
10585
⑫
Darrell
D. Sells
⑬
Carol A. Mast
⑤
Deery Inverstment Inc.
15565
15570
15575
15580
15585
15590
15595
15600
15605
10590
Cedar River Railroad
Ramp C
Ramp A
10595
5R CNRR (Cedar River Railroad)
575
580
585
590
595
600
15
20
25
EQUATION:
Sta 601+00.00 BK =
Sta 12+96.13 AH
10600
⑥
Black Hawk County
Conservation
Board
Ramp B
Ramp D
⑬
Carol A. Mast
10605
⑦
Allan D. Johnson
&
Robin R. Johnson
County Road C-57
10610
⑧
James R. McKinney
End Construction
Sta. 10612+00.00

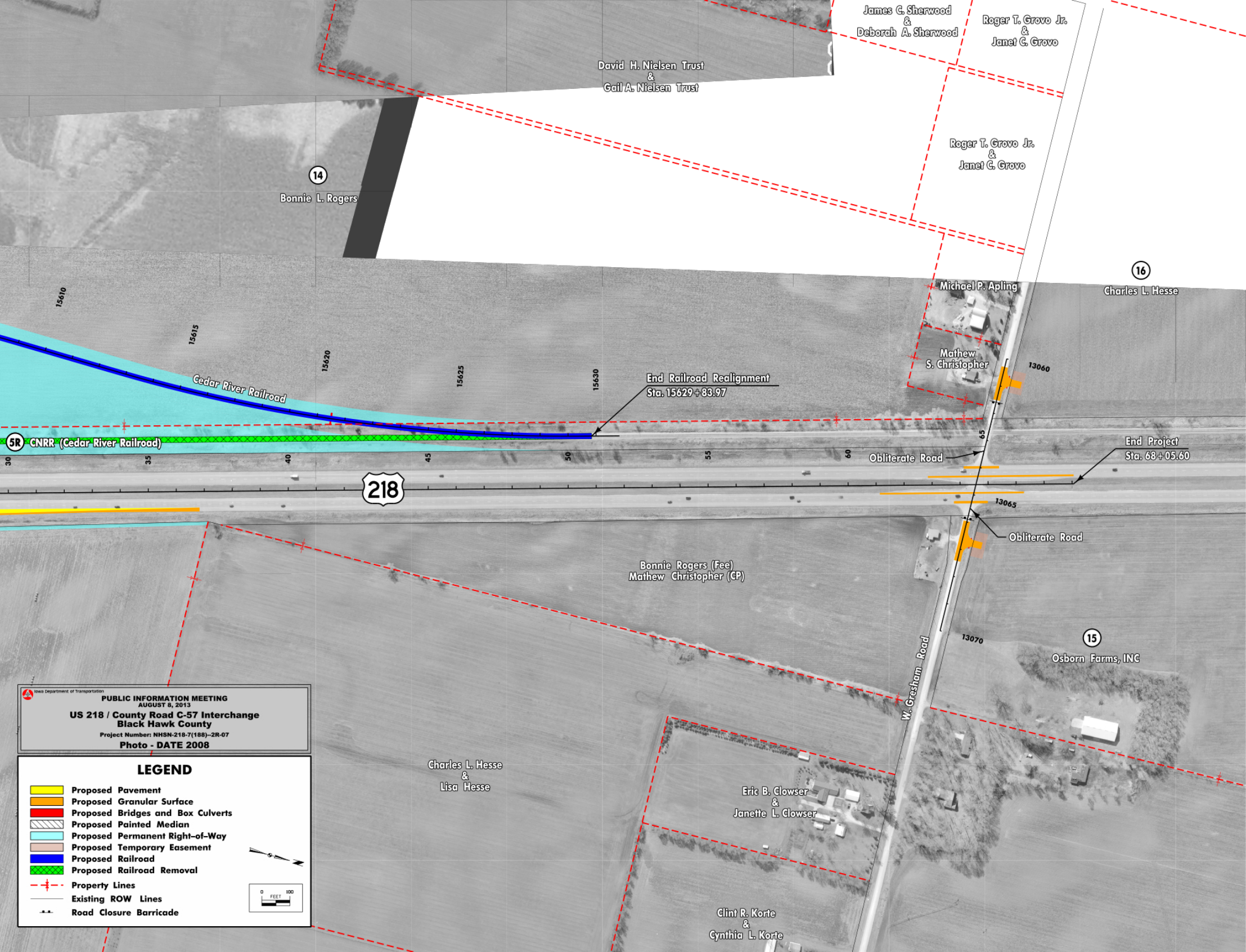
James C. Sherwood & Deborah A. Sherwood
Roger T. Grovo Jr. & Janet C. Grovo
David H. Nielsen Trust & Gail A. Nielsen Trust
Roger T. Grovo Jr. & Janet C. Grovo
14
Bonnie L. Rogers
16
Michael P. Apling
Charles L. Hesse
Mathew S. Christopher
15610
15615
15620
15625
15630
Cedar River Railroad
End Railroad Realignment
Sta. 15629+83.97
13060
5R
CNRR (Cedar River Railroad)
30
35
40
45
50
55
60
65
Obliterate Road
End Project
Sta. 68+05.60
218
13065
Obliterate Road
Bonnie Rogers (Fee)
Mathew Christopher (CP)
13070
15
Osborn Farms, INC
W. Gresham Road
Charles L. Hesse & Lisa Hesse
Eric B. Clowser & Janette L. Clowser
Clint R. Korte & Cynthia L. Korte
0
100
FEET

Iowa Department of Transportation

PUBLIC INFORMATION MEETING
AUGUST 8, 2013

US 218 / County Road C-57 Interchange
Black Hawk County

Project Number: NHSN-218-7(188)--2R-07

Photo - DATE 2008

LEGEND

- 🟨 Proposed Pavement
- 🟧 Proposed Granular Surface
- 🟥 Proposed Bridges and Box Culverts
- ▨ Proposed Painted Median
- 🟦 Proposed Permanent Right-of-Way
- 🟫 Proposed Temporary Easement
- 🟦 Proposed Railroad
- 🟩 Proposed Railroad Removal
- -+- Property Lines
- — Existing ROW Lines
- ╨ Road Closure Barricade