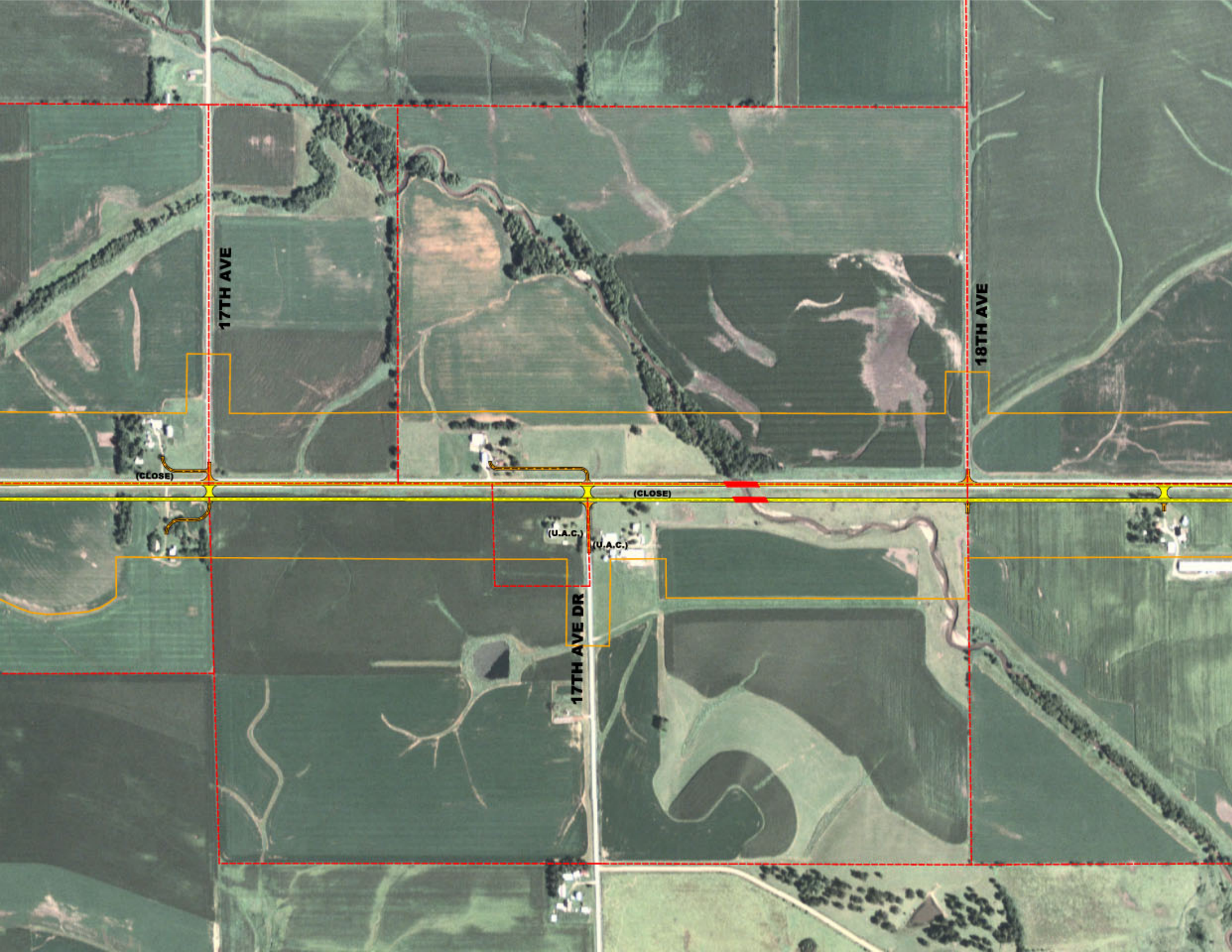
17TH AVE
18TH AVE
(CLOSE)
(CLOSE)
(U.A.C.)
(U.A.C.)
17TH AVE DR

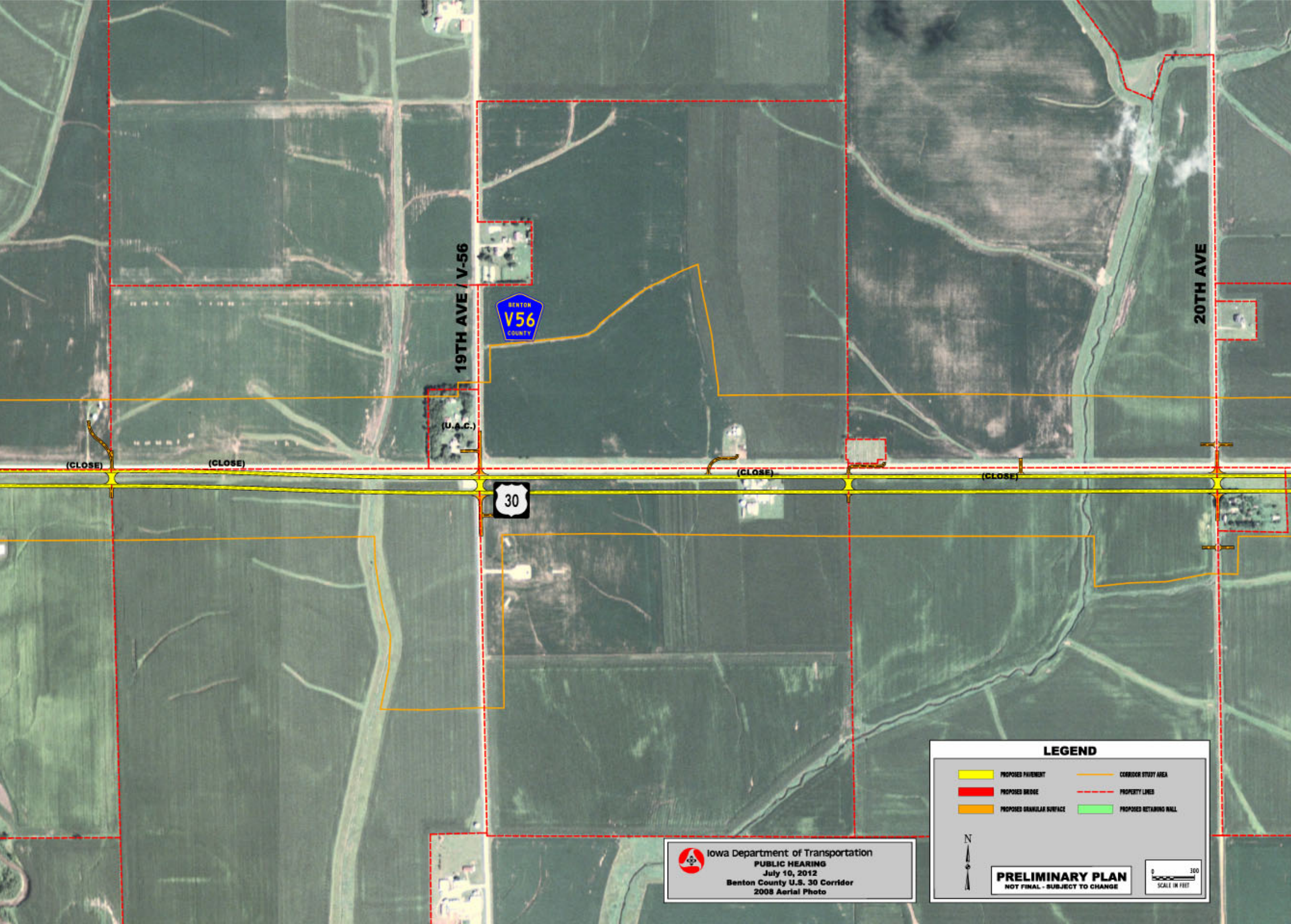
19TH AVE / V-56
BENTON
V56
COUNTY
20TH AVE
(CLOSE)
(CLOSE)
(U.A.C.)
(CLOSE)
(CLOSE)
30
LEGEND
PROPOSED PAVEMENT
PROPOSED BRIDGE
PROPOSED GRANULAR SURFACE
CORRIDOR STUDY AREA
PROPERTY LINES
PROPOSED RETAINING WALL
N
0
300
SCALE IN FEET

PRELIMINARY PLAN
NOT FINAL - SUBJECT TO CHANGE

Iowa Department of Transportation
PUBLIC HEARING
July 10, 2012
Benton County U.S. 30 Corridor
2008 Aerial Photo

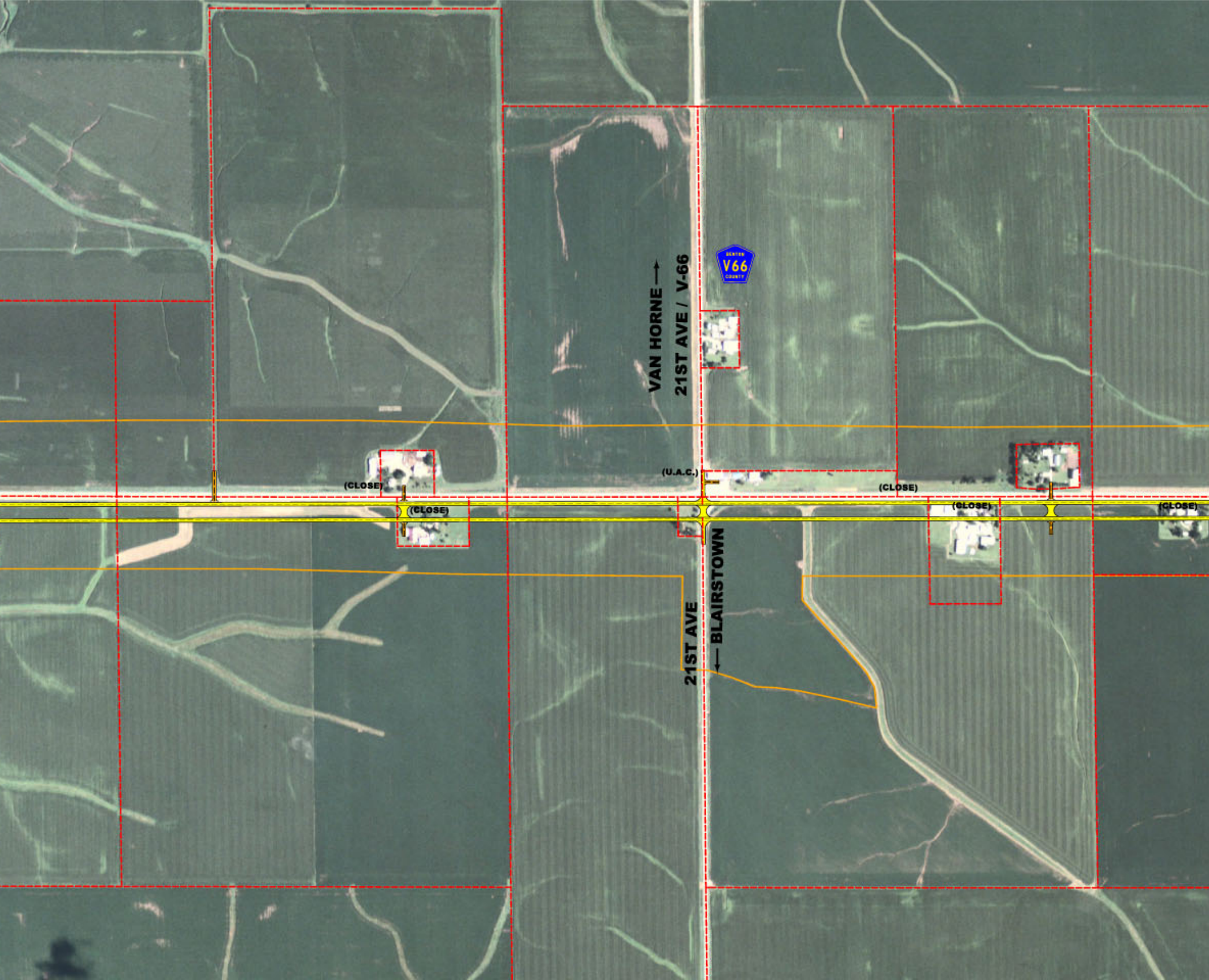
VAN HORNE →
21ST AVE / V-66
BENTON
V66
COUNTY
(U.A.C.)
(CLOSE)
(CLOSE)
(CLOSE)
(CLOSE)
(CLOSE)
21ST AVE
← BLAIRSTOWN

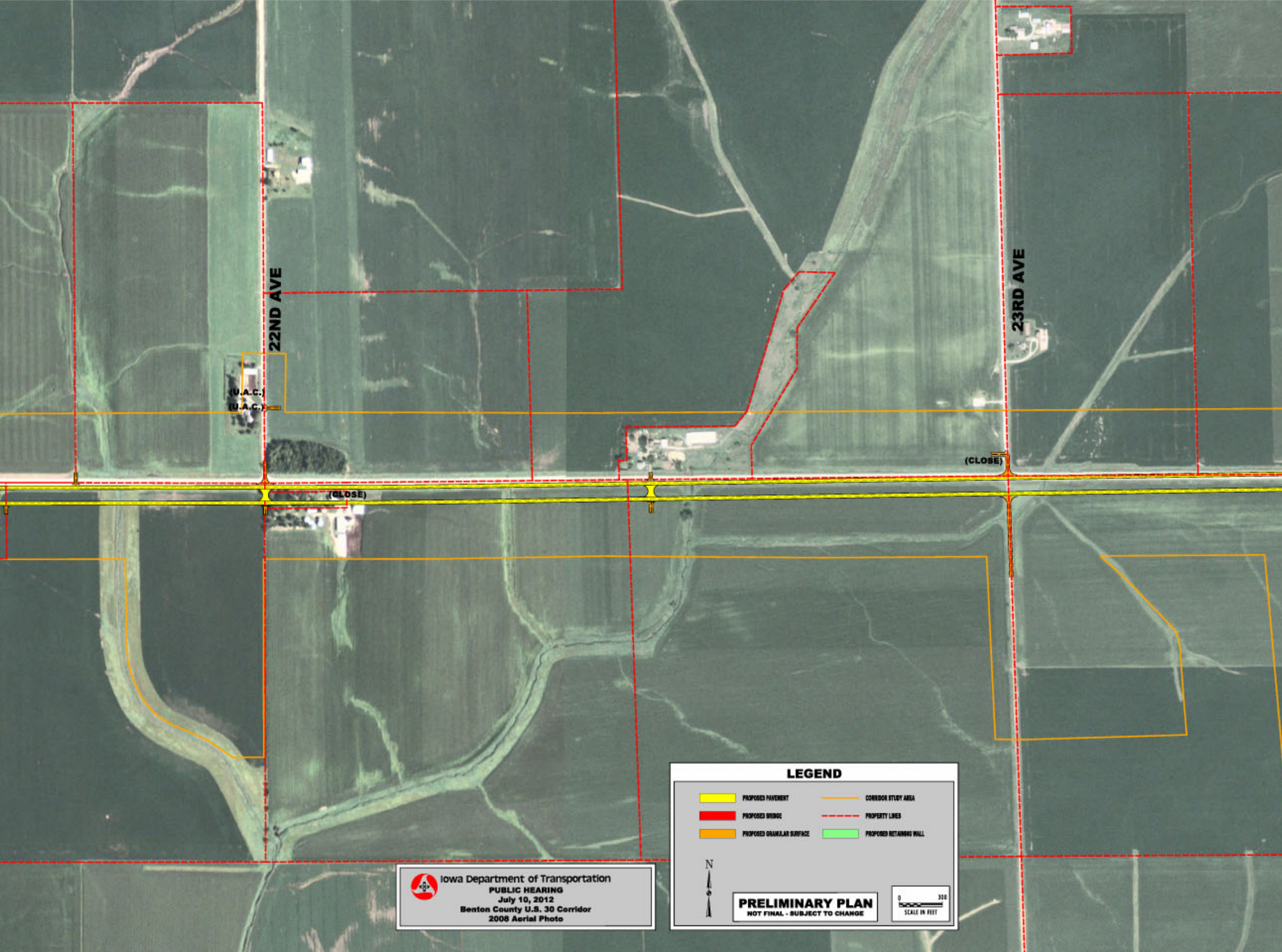

Iowa Department of Transportation

PUBLIC HEARING

July 10, 2012

Benton County U.S. 30 Corridor

2008 Aerial Photo

PRELIMINARY PLAN

NOT FINAL - SUBJECT TO CHANGE

22ND AVE
23RD AVE
(U.A.C.)
(U.A.C.)
(CLOSE)
(CLOSE)
LEGEND
PROPOSED PAVEMENT
PROPOSED BRIDGE
PROPOSED GRANULAR SURFACE
CORRIDOR STUDY AREA
PROPERTY LINES
PROPOSED RETAINING WALL
N
0
300
SCALE IN FEET

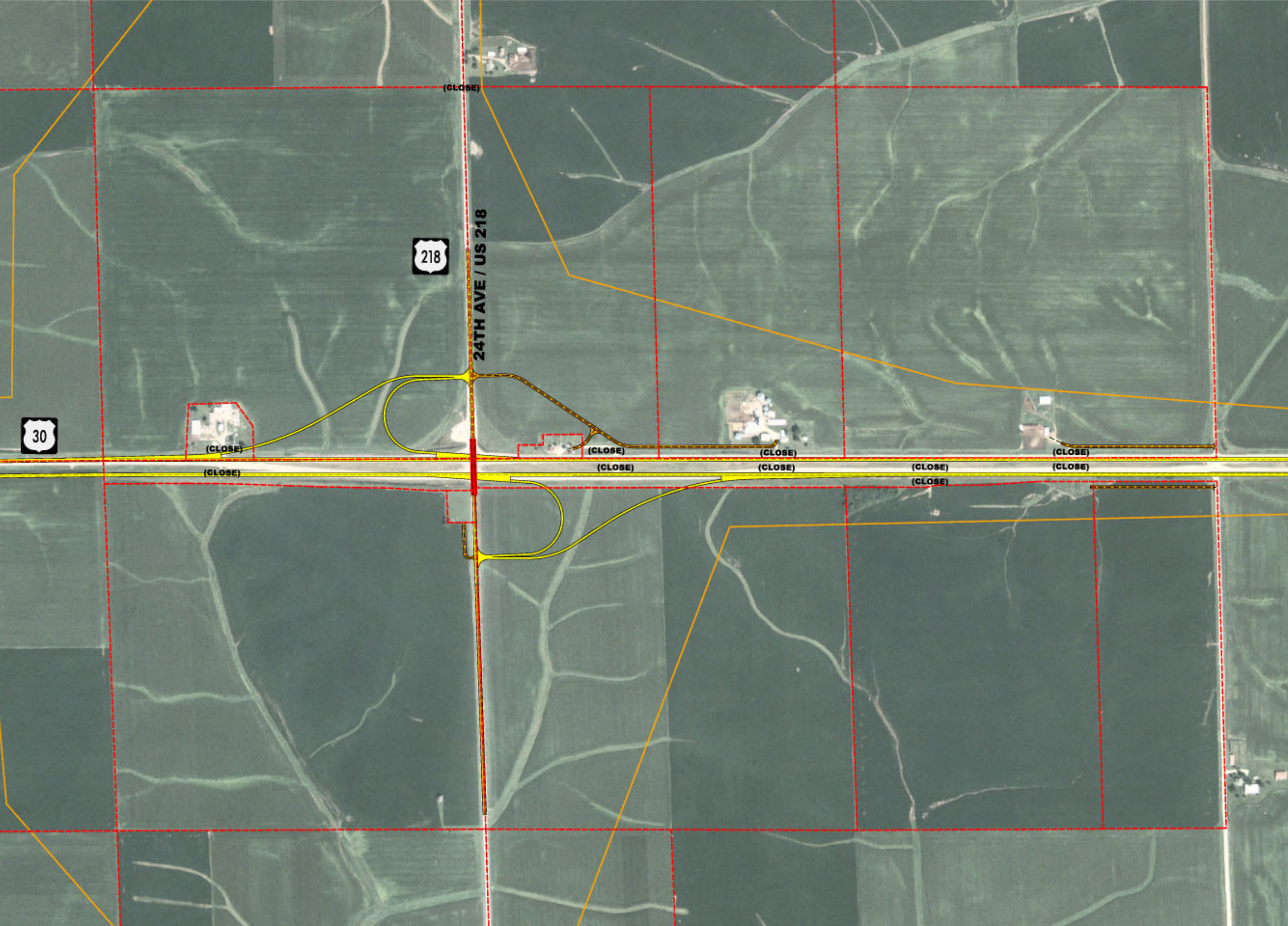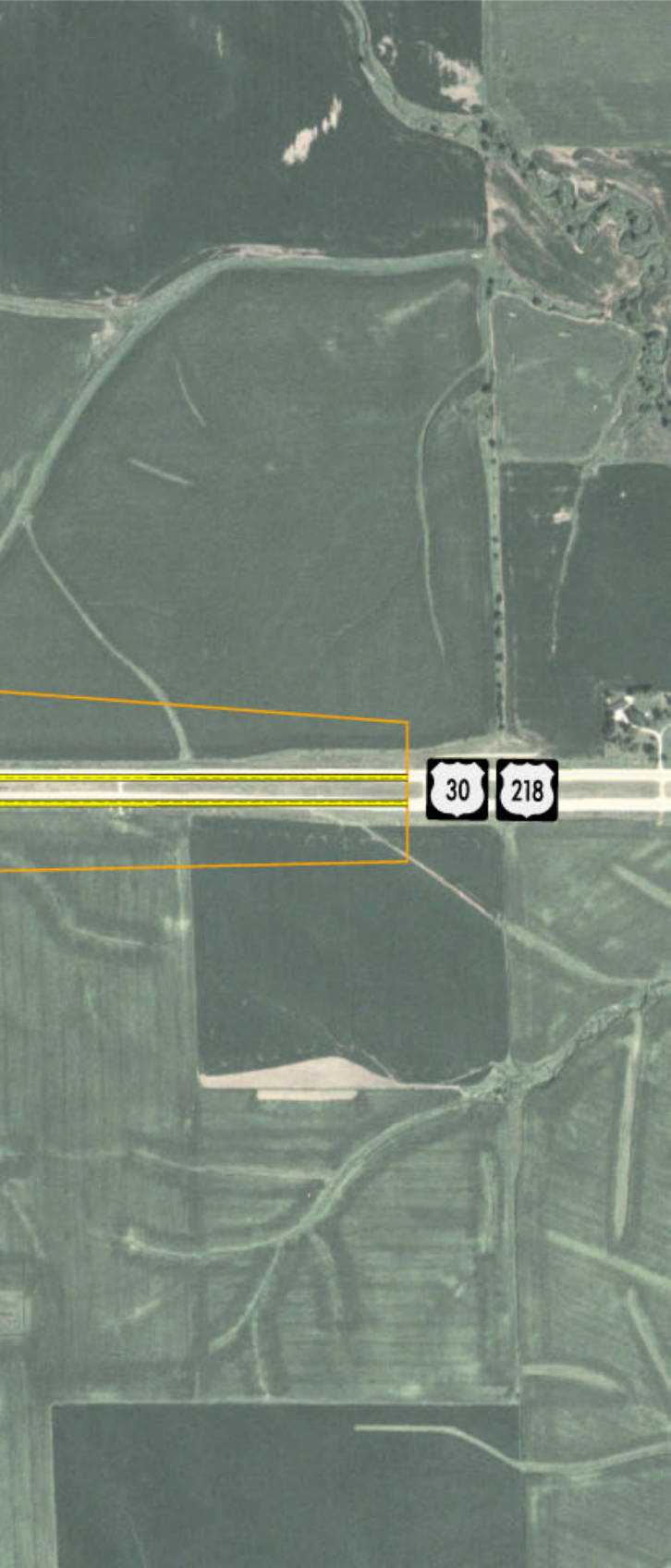
(CLOSE)
218
24TH AVE / US 218
30
(CLOSE)
(CLOSE)
(CLOSE)
(CLOSE)
(CLOSE)
(CLOSE)
(CLOSE)
(CLOSE)
(CLOSE)
(CLOSE)