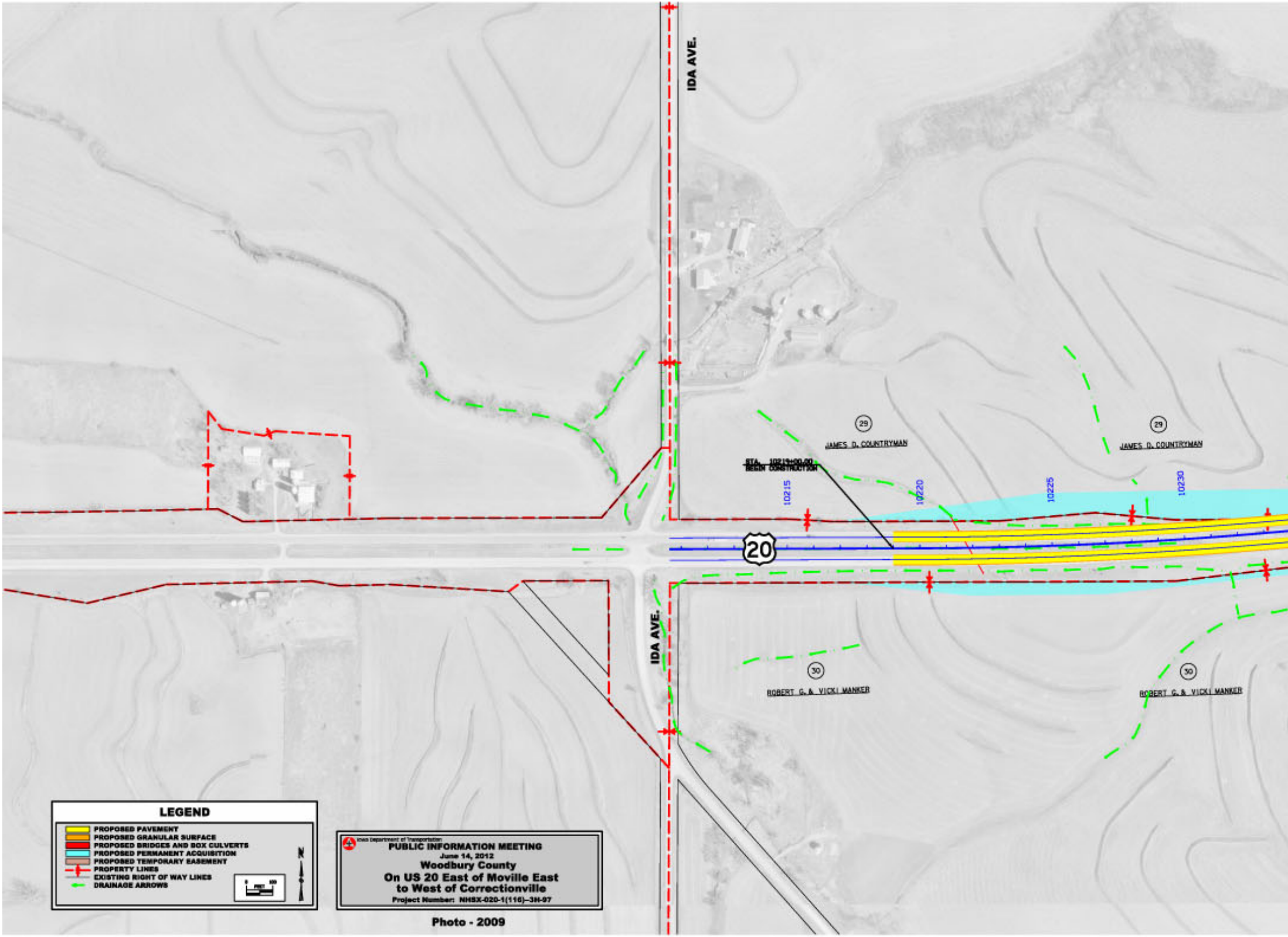
IDA AVE.
IDA AVE.
20
29
JAMES D. COUNTRYMAN
29
JAMES D. COUNTRYMAN
STA. 10219+00.00
BEGIN CONSTRUCTION
10215
10220
10225
10230
30
ROBERT G. & VICKI MANKER
30
ROBERT G. & VICKI MANKER
N
0
FEET
100

Iowa Department of Transportation

PUBLIC INFORMATION MEETING

June 14, 2012

Woodbury County

On US 20 East of Moville East to West of Correctionville

Project Number: NHSX-020-1(116)--3H-97

Photo - 2009

LEGEND

🟨	PROPOSED PAVEMENT
🟧	PROPOSED GRANULAR SURFACE
🟥	PROPOSED BRIDGES AND BOX CULVERTS
🟦	PROPOSED PERMANENT ACQUISITION
🟫	PROPOSED TEMPORARY EASEMENT
─┼─	PROPERTY LINES
──	EXISTING RIGHT OF WAY LINES
←	DRAINAGE ARROWS

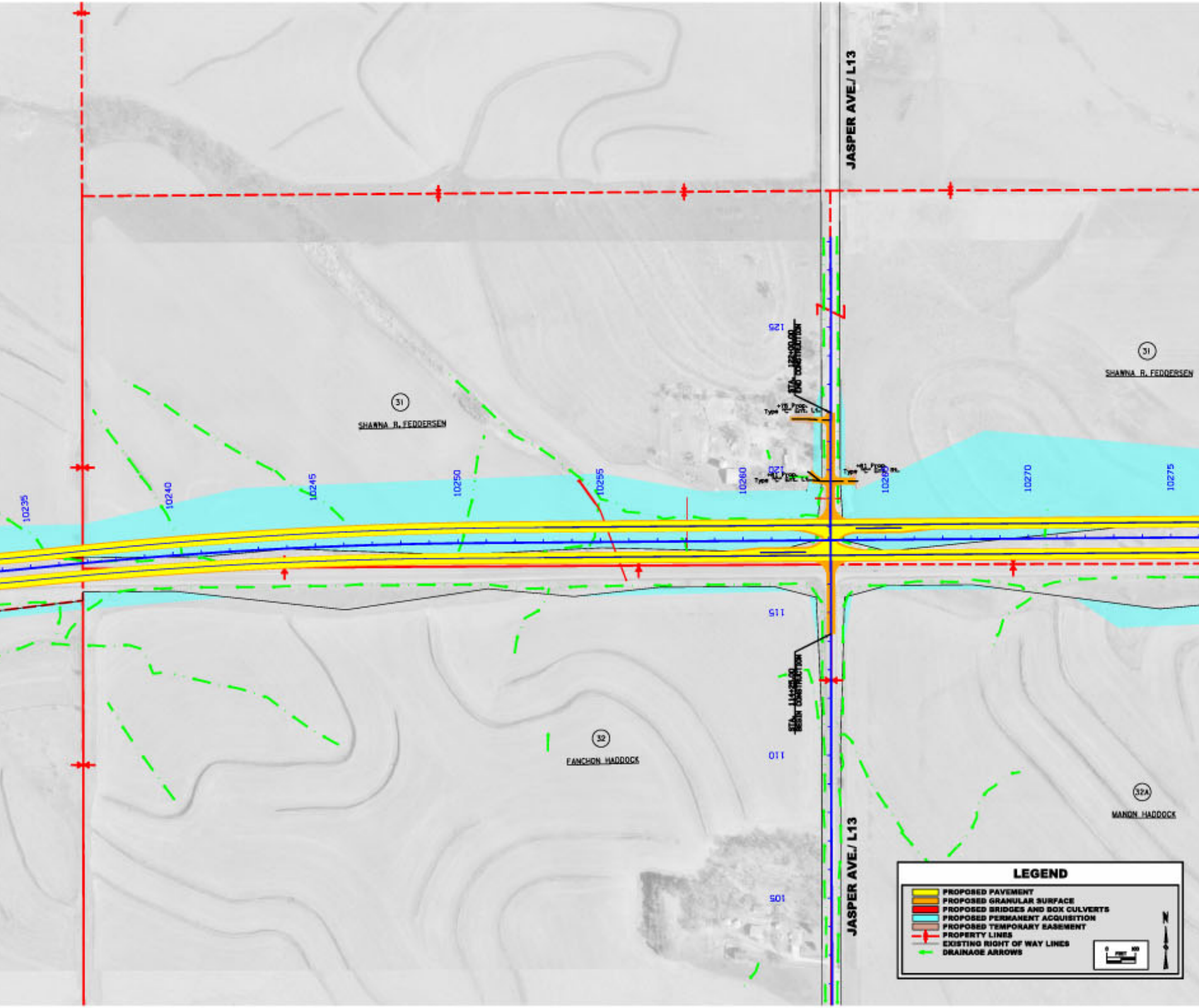
JASPER AVE./ L13
10235
10240
10245
10250
10255
10260
10265
10270
10275
125
120
115
110
105
STA. 122+00.00
END CONSTRUCTION
STA. 114+25.00
BEGIN CONSTRUCTION
+18 Prop.
Type "C" Ent. Lt.
+41 Prop.
Type "C" Ent. Lt.
+41 Prop.
Type "C" Ent. Rt.
31
SHAWNA R. FEDDERSEN
31
SHAWNA R. FEDDERSEN
32
FANCHON HADDOCK
32A
MANON HADDOCK
JASPER AVE./ L13
LEGEND
PROPOSED PAVEMENT
PROPOSED GRANULAR SURFACE
PROPOSED BRIDGES AND BOX CULVERTS
PROPOSED PERMANENT ACQUISITION
PROPOSED TEMPORARY EASEMENT
PROPERTY LINES
EXISTING RIGHT OF WAY LINES
DRAINAGE ARROWS
0
FEET
100
N

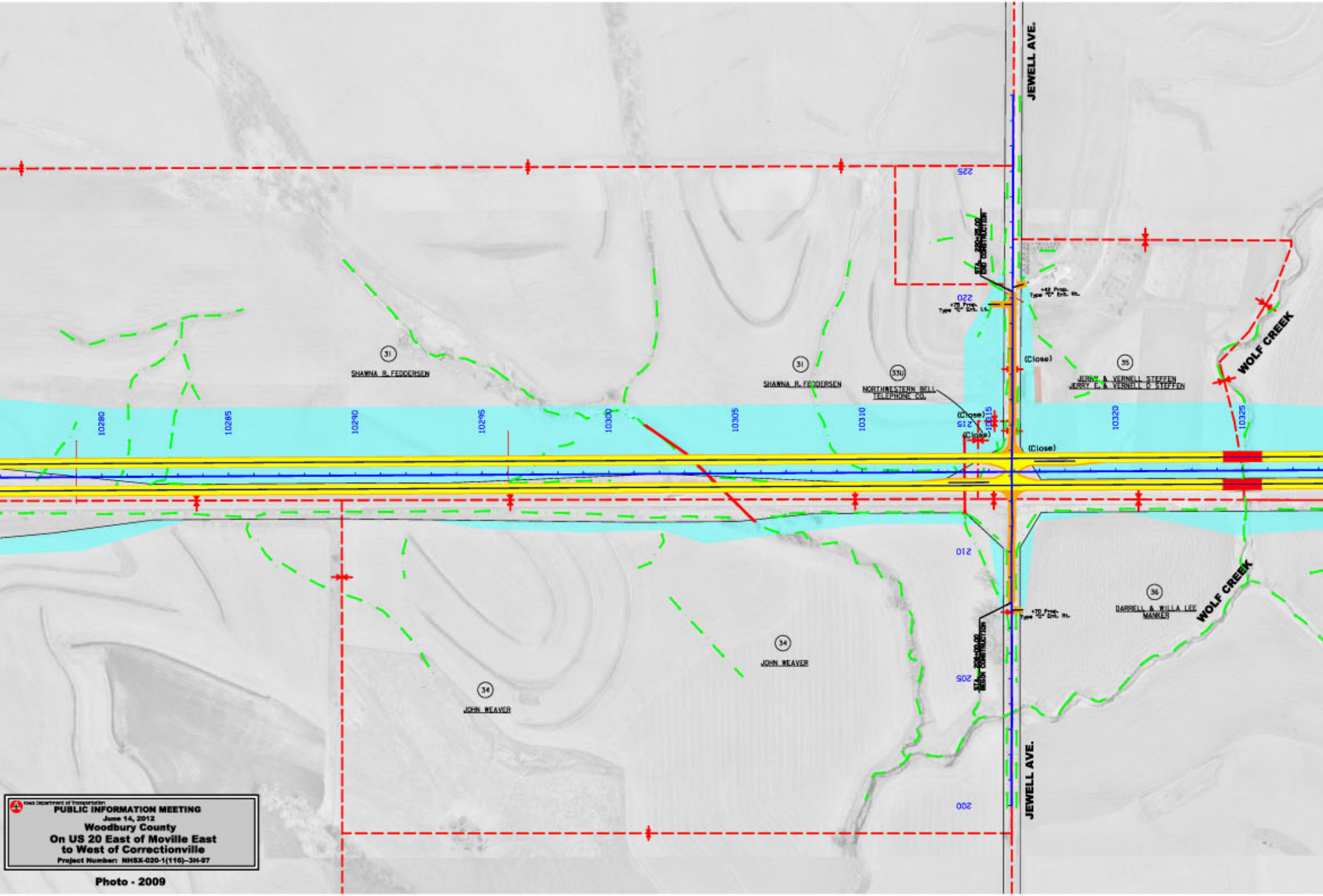
JEWELL AVE.
225
220
215
210
205
200
STA. 220+25.00 END CONSTRUCTION
+42 Prop. Type "C" Ent. Rt.
+75 Prop. Type "C" Ent. Lt.
(Close)
(Close)
(Close)
(Close)
31
SHAWNA R. FEDDERSEN
31
SHAWNA R. FEDDERSEN
33U
NORTHWESTERN BELL TELEPHONE CO.
35
JERRY & VERNELL STEFFEN
JERRY E. & VERNELL D STEFFEN
WOLF CREEK
10280
10285
10290
10295
10300
10305
10310
10315
10320
10325
34
JOHN WEAVER
34
JOHN WEAVER
36
DARRELL & WILLA LEE MANKER
WOLF CREEK
+70 Prop. Type "C" Ent. Rt.
STA. 206+00.00 BEGIN CONSTRUCTION
JEWELL AVE.

Iowa Department of Transportation

PUBLIC INFORMATION MEETING

June 14, 2012

Woodbury County

On US 20 East of Moville East to West of Correctionville

Project Number: NHSX-020-1(116)--3H-97

Photo - 2009

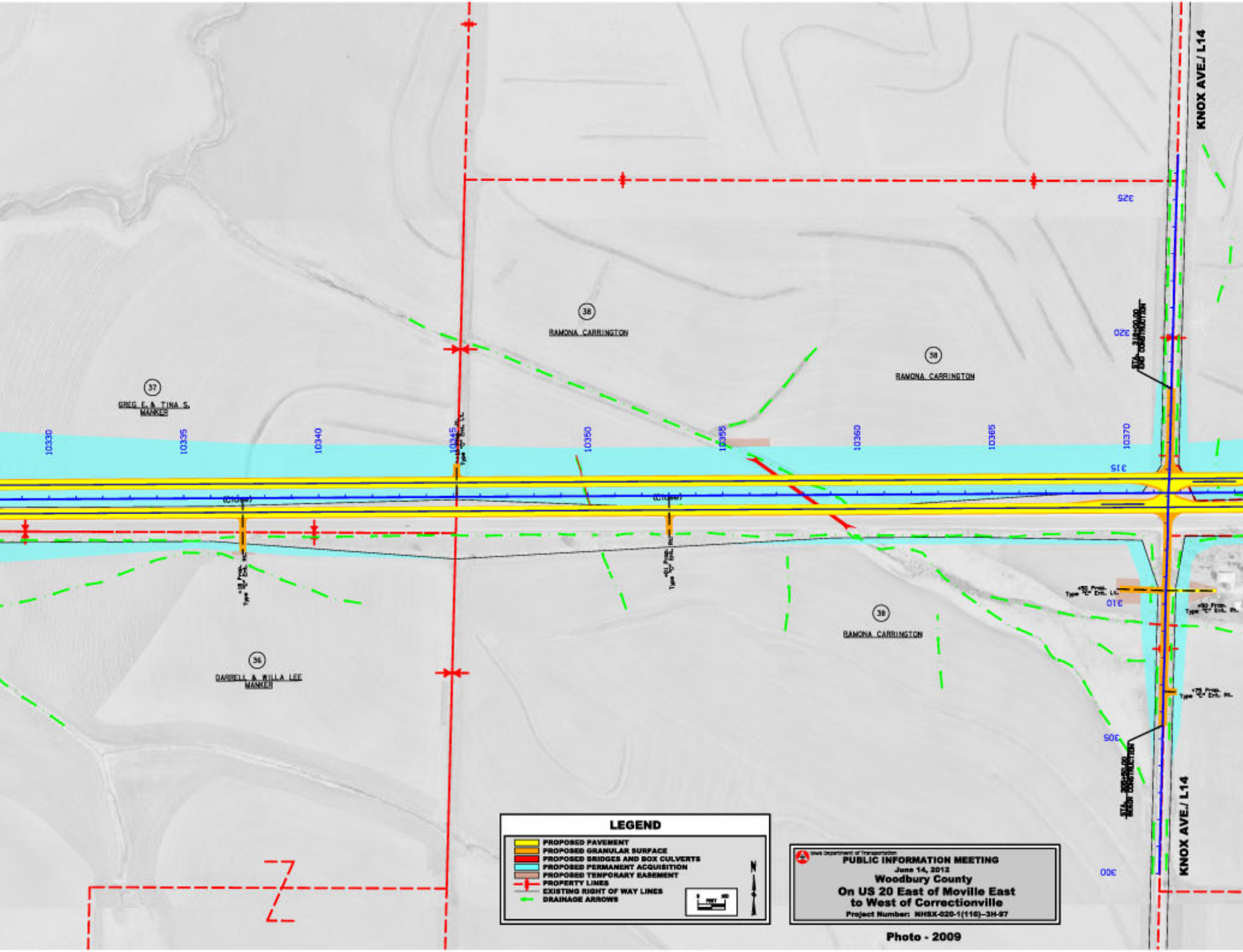
KNOX AVE./ L14
325
320
315
310
305
300
10330
10335
10340
10345
10350
10355
10360
10365
10370
37
GREG E. & TINA S. MANKER
38
RAMONA CARRINGTON
36
DARRELL & WILLA LEE MANKER
LEGEND
🟨 PROPOSED PAVEMENT
🟧 PROPOSED GRANULAR SURFACE
🟥 PROPOSED BRIDGES AND BOX CULVERTS
🟦 PROPOSED PERMANENT ACQUISITION
🟫 PROPOSED TEMPORARY EASEMENT
PROPERTY LINES
EXISTING RIGHT OF WAY LINES
DRAINAGE ARROWS
0
FEET
N

Iowa Department of Transportation

PUBLIC INFORMATION MEETING

June 14, 2012

Woodbury County

On US 20 East of Moville East to West of Correctionville

Project Number: NHSX-020-1(116)--3H-97

Photo - 2009

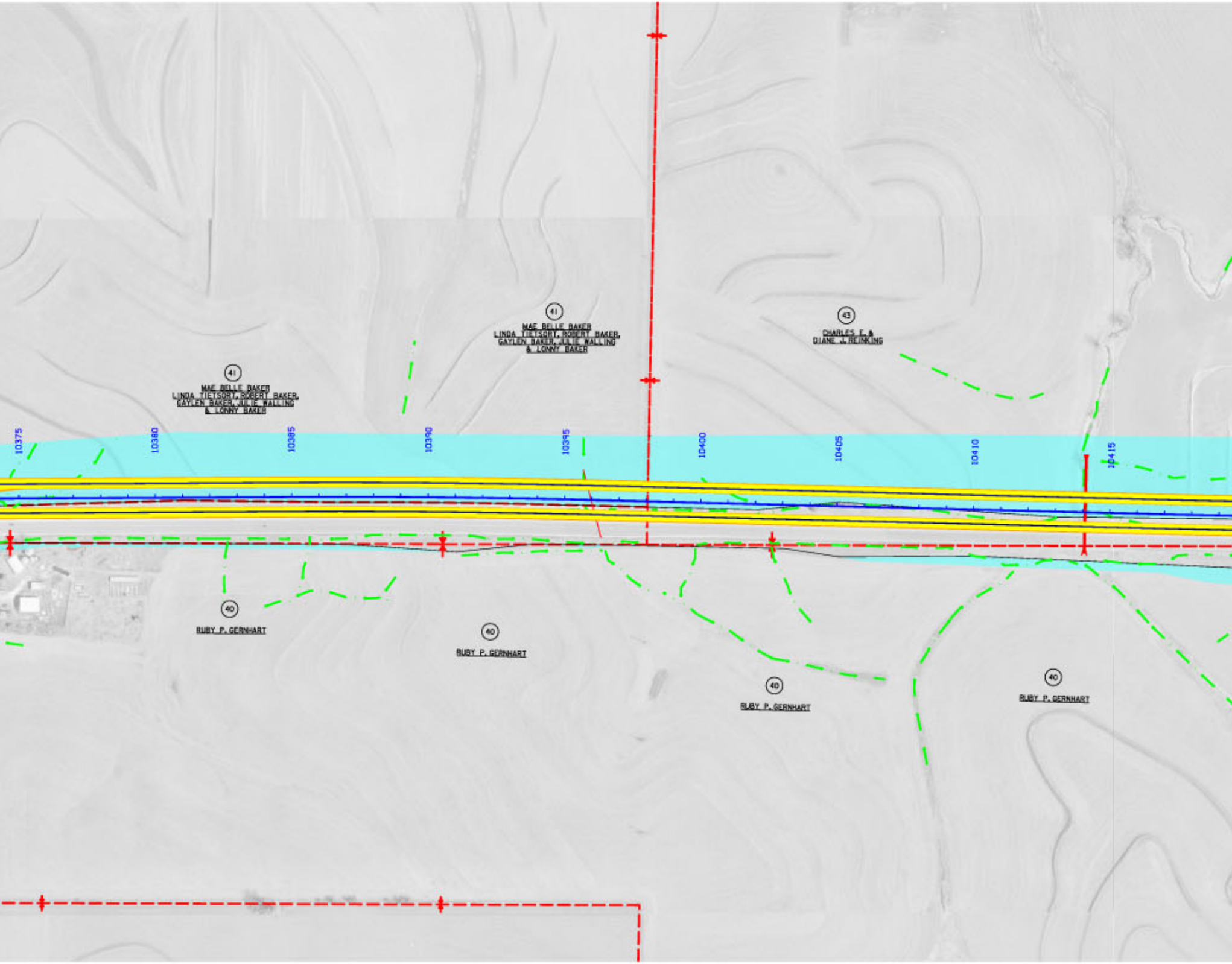
41
MAE BELLE BAKER
LINDA TIETSORT, ROBERT BAKER,
GAYLEN BAKER, JULIE WALLING
& LONNY BAKER
41
MAE BELLE BAKER
LINDA TIETSORT, ROBERT BAKER,
GAYLEN BAKER, JULIE WALLING
& LONNY BAKER
43
CHARLES E. &
DIANE J. REINKING
10375
10380
10385
10390
10395
10400
10405
10410
10415
40
RUBY P. GERNHART
40
RUBY P. GERNHART
40
RUBY P. GERNHART
40
RUBY P. GERNHART

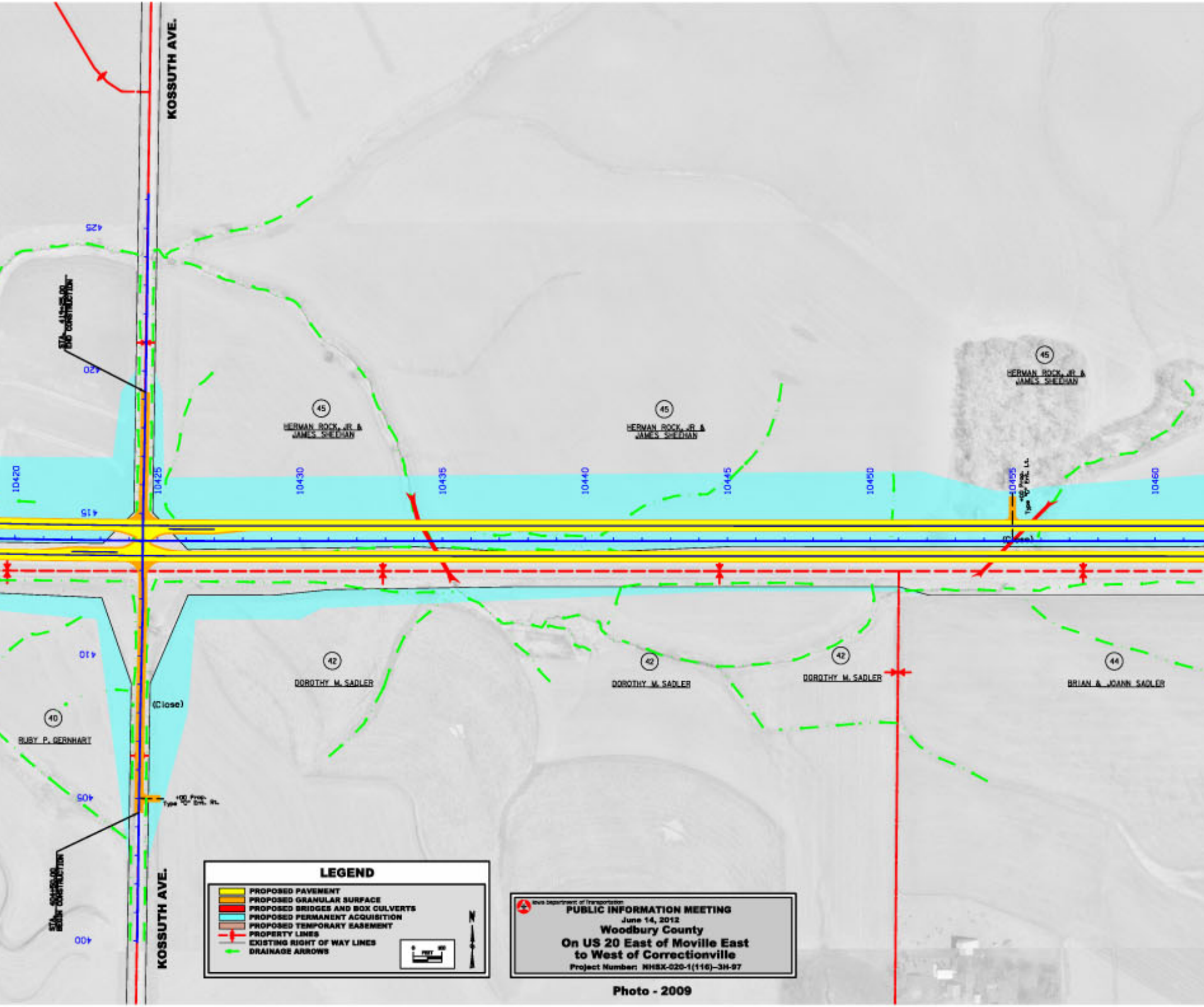
KOSSUTH AVE.
425
420
415
410
405
400
STA.
END CONSTRUCTION
STA.
BEGIN CONSTRUCTION
10420
10425
10430
10435
10440
10445
10450
10455
10460
+00 Prop.
Type "C" Ent. Rt.
+00 Prop.
Type "C" Ent. Lt.
(Close)
(Close)
45
HERMAN ROCK, JR &
JAMES SHEEHAN
45
HERMAN ROCK, JR &
JAMES SHEEHAN
45
HERMAN ROCK, JR &
JAMES SHEEHAN
42
DOROTHY M. SADLER
42
DOROTHY M. SADLER
42
DOROTHY M. SADLER
44
BRIAN & JOANN SADLER
40
RUBY P. GERNHART
KOSSUTH AVE.
LEGEND
PROPOSED PAVEMENT
PROPOSED GRANULAR SURFACE
PROPOSED BRIDGES AND BOX CULVERTS
PROPOSED PERMANENT ACQUISITION
PROPOSED TEMPORARY EASEMENT
PROPERTY LINES
EXISTING RIGHT OF WAY LINES
DRAINAGE ARROWS
0
FEET
N

Iowa Department of Transportation

PUBLIC INFORMATION MEETING
June 14, 2012
Woodbury County
On US 20 East of Moville East
to West of Correctionville
Project Number: NHSX-020-1(116)–3H-97

Photo - 2009

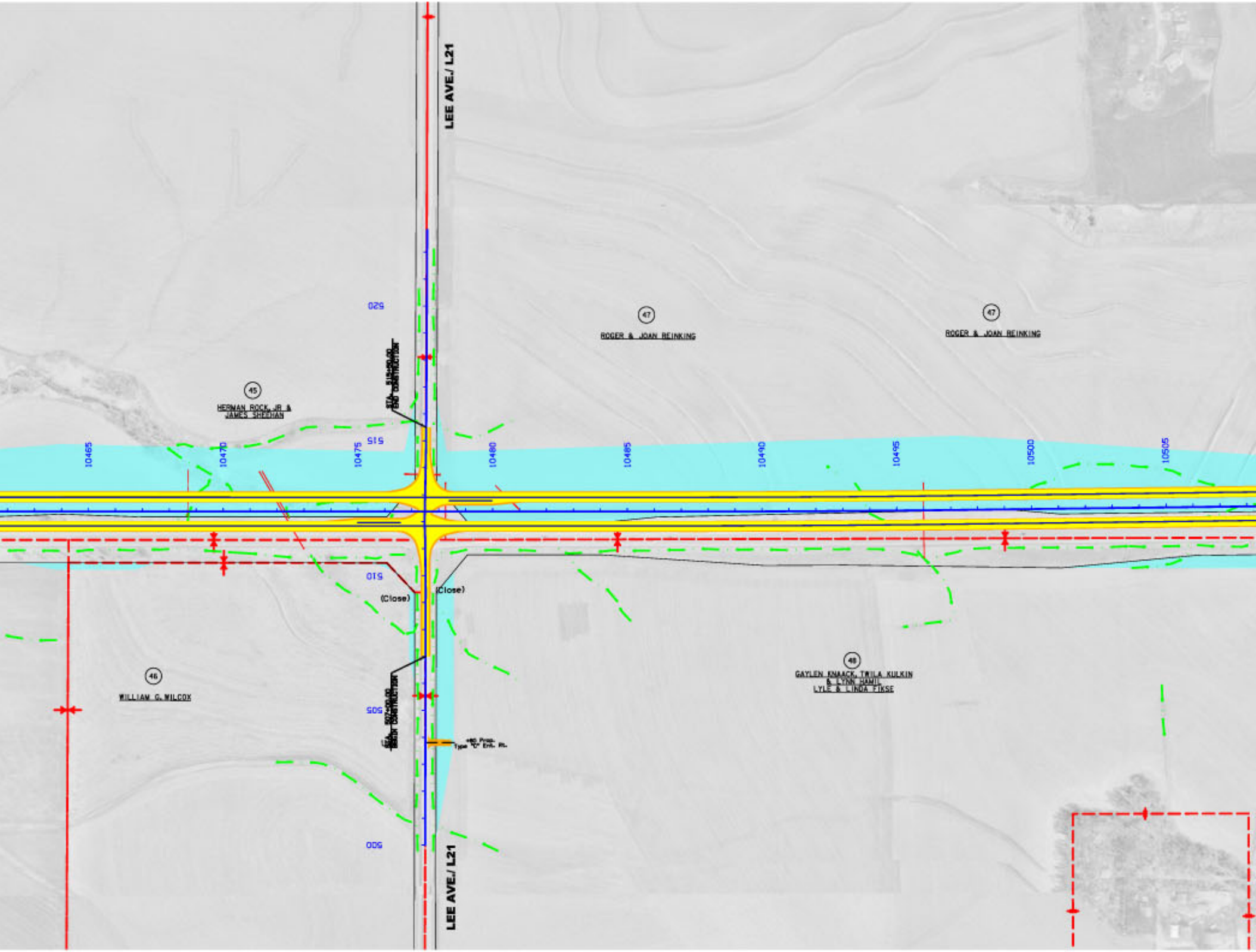
LEE AVE./ L21
520
515
510
505
500
10465
10470
10475
10480
10485
10490
10495
10500
10505
STA. 515+50.00 END CONSTRUCTION
STA. 507+00.00 BEGIN CONSTRUCTION
+60 Prop. Type "C" Ent. Pt.
(Close)
(Close)
㊺
HERMAN ROCK, JR &
JAMES SHEEHAN
㊻
WILLIAM G. WILCOX
㊼
ROGER & JOAN REINKING
㊼
ROGER & JOAN REINKING
㊽
GAYLEN KNAACK, TWILA KULKIN
& LYNN HAMIL
LYLE & LINDA FIKSE
LEE AVE./ L21

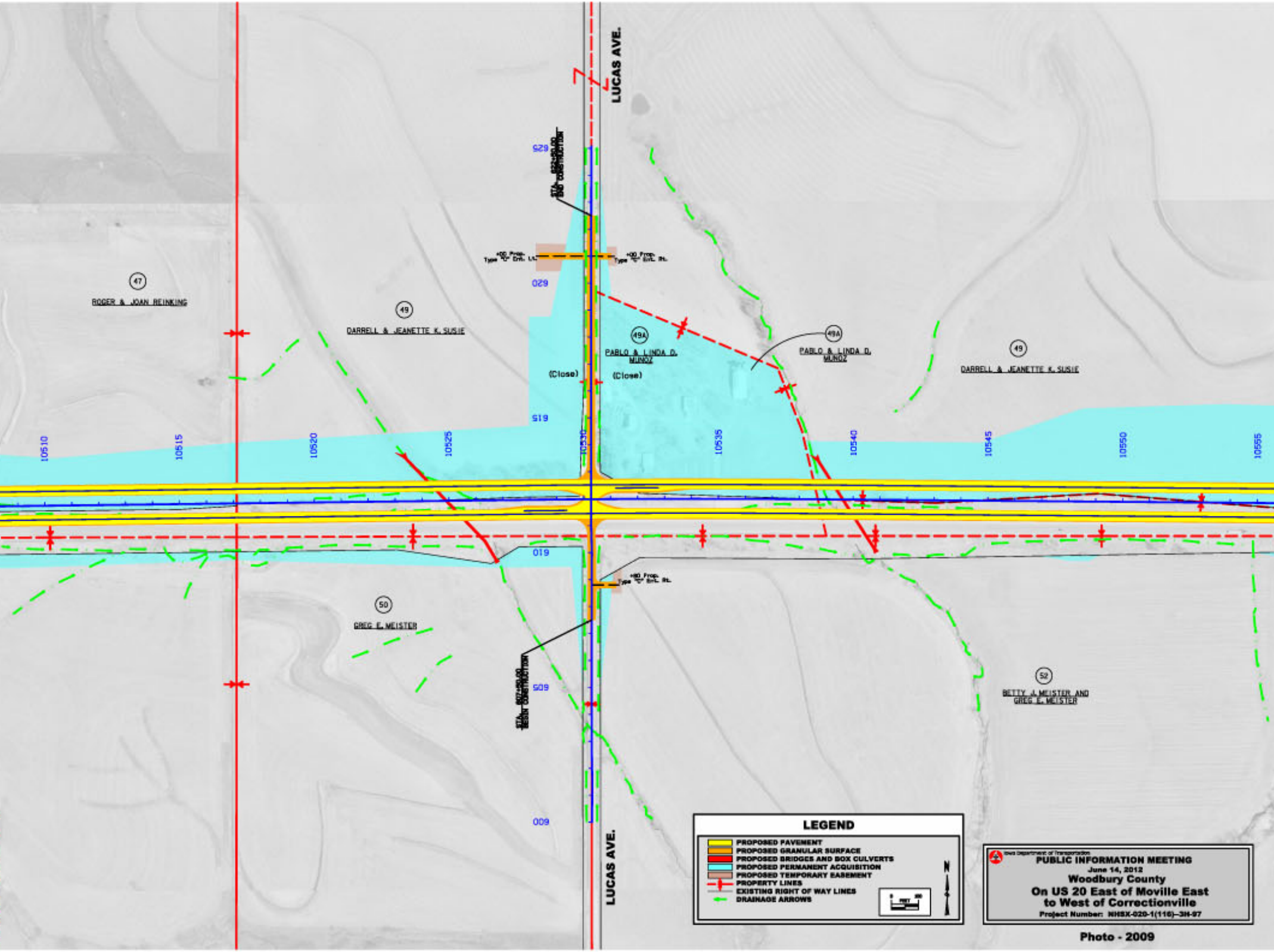
LUCAS AVE.
STA. END CONSTRUCTION
625
+00 Prop. Type "C" Ent. Lt.
+00 Prop. Type "C" Ent. Rt.
620
47
ROGER & JOAN REINKING
49
DARRELL & JEANETTE K. SUSIE
49A
PABLO & LINDA D. MUNOZ
(Close)
(Close)
49A
PABLO & LINDA D. MUNOZ
49
DARRELL & JEANETTE K. SUSIE
615
10510
10515
10520
10525
10530
10535
10540
10545
10550
10555
610
+00 Prop. Type "C" Ent. Rt.
50
GREG E. MEISTER
STA. BEGIN CONSTRUCTION
605
52
BETTY J. MEISTER AND GREG E. MEISTER
600
LUCAS AVE.

LEGEND

- 🟨 PROPOSED PAVEMENT
- 🟧 PROPOSED GRANULAR SURFACE
- 🟥 PROPOSED BRIDGES AND BOX CULVERTS
- 🟦 PROPOSED PERMANENT ACQUISITION
- 🟫 PROPOSED TEMPORARY EASEMENT
- PROPERTY LINES
- EXISTING RIGHT OF WAY LINES
- DRAINAGE ARROWS

Iowa Department of Transportation

PUBLIC INFORMATION MEETING
June 14, 2012
Woodbury County
On US 20 East of Moville East
to West of Correctionville
Project Number: NHSX-020-1(116)--3H-97

Photo - 2009

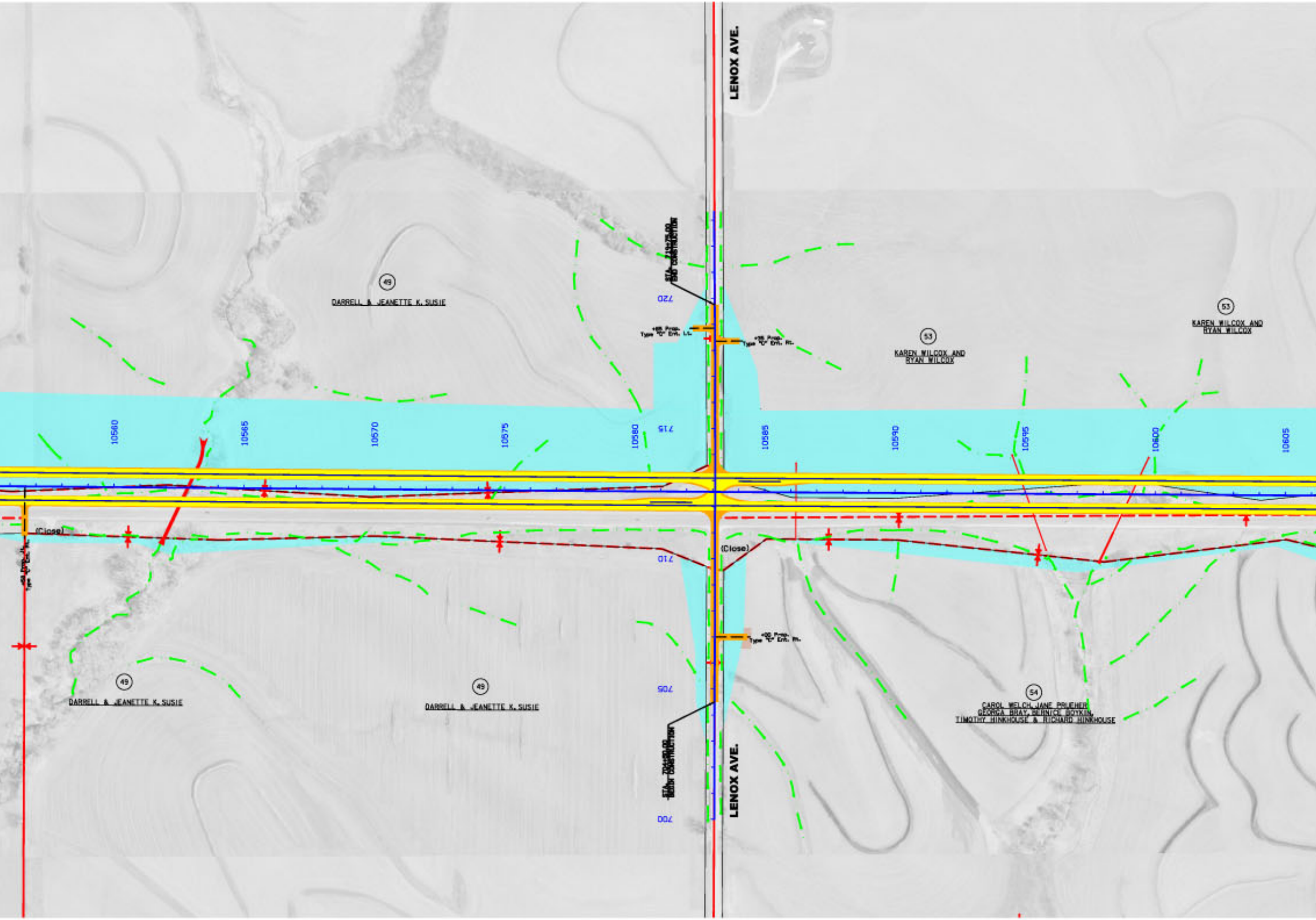
LENOX AVE.
STA. 713+75.00 END CONSTRUCTION
720
+65 Prop. Type "C" Ent. Lt.
+35 Prop. Type "C" Ent. Rt.
49
DARRELL & JEANETTE K. SUSIE
53
KAREN WILCOX AND RYAN WILCOX
53
KAREN WILCOX AND RYAN WILCOX
10560
10565
10570
10575
10580
715
10585
10590
10595
10600
10605
(Close)
(Close)
710
+00 Prop. Type "C" Ent. Rt.
705
49
DARRELL & JEANETTE K. SUSIE
49
DARRELL & JEANETTE K. SUSIE
54
CAROL WELCH, JANE PRUEHER
GEORGA BRAY, BERNICE BOYKIN,
TIMOTHY HINKHOUSE & RICHARD HINKHOUSE
STA. 704+00.00 BEGIN CONSTRUCTION
LENOX AVE.
700

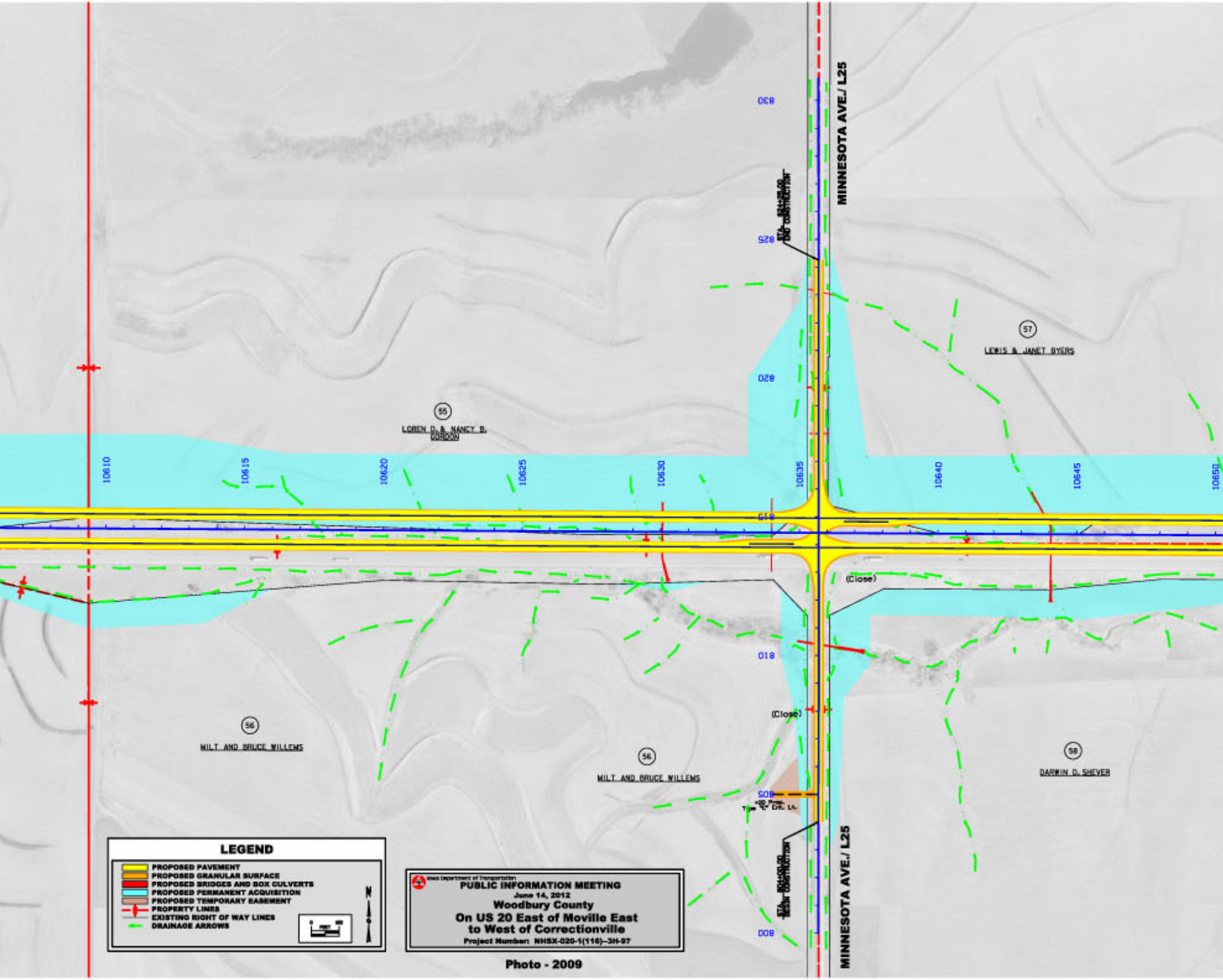
MINNESOTA AVE./ L25
830
825
STA. 824+25.00
END CONSTRUCTION
820
55
LOREN D. & NANCY B. GORDON
57
LEWIS & JANET BYERS
10610
10615
10620
10625
10630
10635
10640
10645
10650
815
(Close)
810
(Close)
56
MILT AND BRUCE WILLEMS
56
MILT AND BRUCE WILLEMS
58
DARWIN D. SHEVER
805
+00 Prop.
Type "C" Ent. Lt.
STA. 804+00.00
BEGIN CONSTRUCTION
800
MINNESOTA AVE./ L25
N
0
FEET
400

LEGEND

- 🟨 PROPOSED PAVEMENT
- 🟧 PROPOSED GRANULAR SURFACE
- 🟥 PROPOSED BRIDGES AND BOX CULVERTS
- 🟦 PROPOSED PERMANENT ACQUISITION
- 🟫 PROPOSED TEMPORARY EASEMENT
- PROPERTY LINES
- EXISTING RIGHT OF WAY LINES
- DRAINAGE ARROWS

Iowa Department of Transportation

PUBLIC INFORMATION MEETING

June 14, 2012

Woodbury County

On US 20 East of Moville East
to West of Correctionville

Project Number: NHSX-020-1(116)--3H-97

Photo - 2009

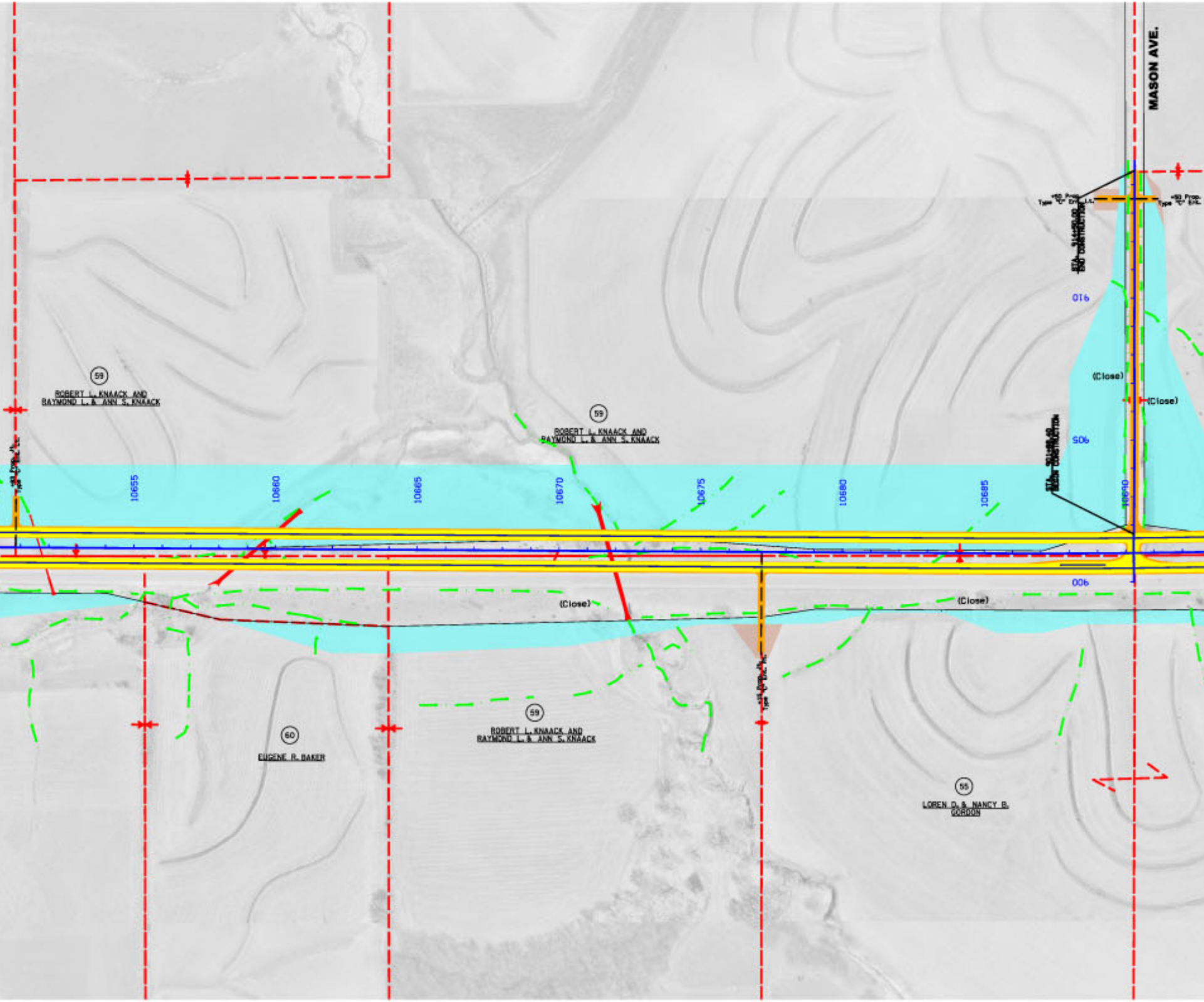
MASON AVE.
+50 Prop. Type "C" Ent.
+50 Prop. Type "C" Ent.
END CONSTRUCTION
910
59
ROBERT L. KNAACK AND
RAYMOND L. & ANN S. KNAACK
59
ROBERT L. KNAACK AND
RAYMOND L. & ANN S. KNAACK
(Close)
(Close)
905
10655
10660
10665
10670
10675
10680
10685
10690
(Close)
(Close)
900
59
ROBERT L. KNAACK AND
RAYMOND L. & ANN S. KNAACK
60
EUGENE R. BAKER
55
LOREN D. & NANCY B.
GORDON

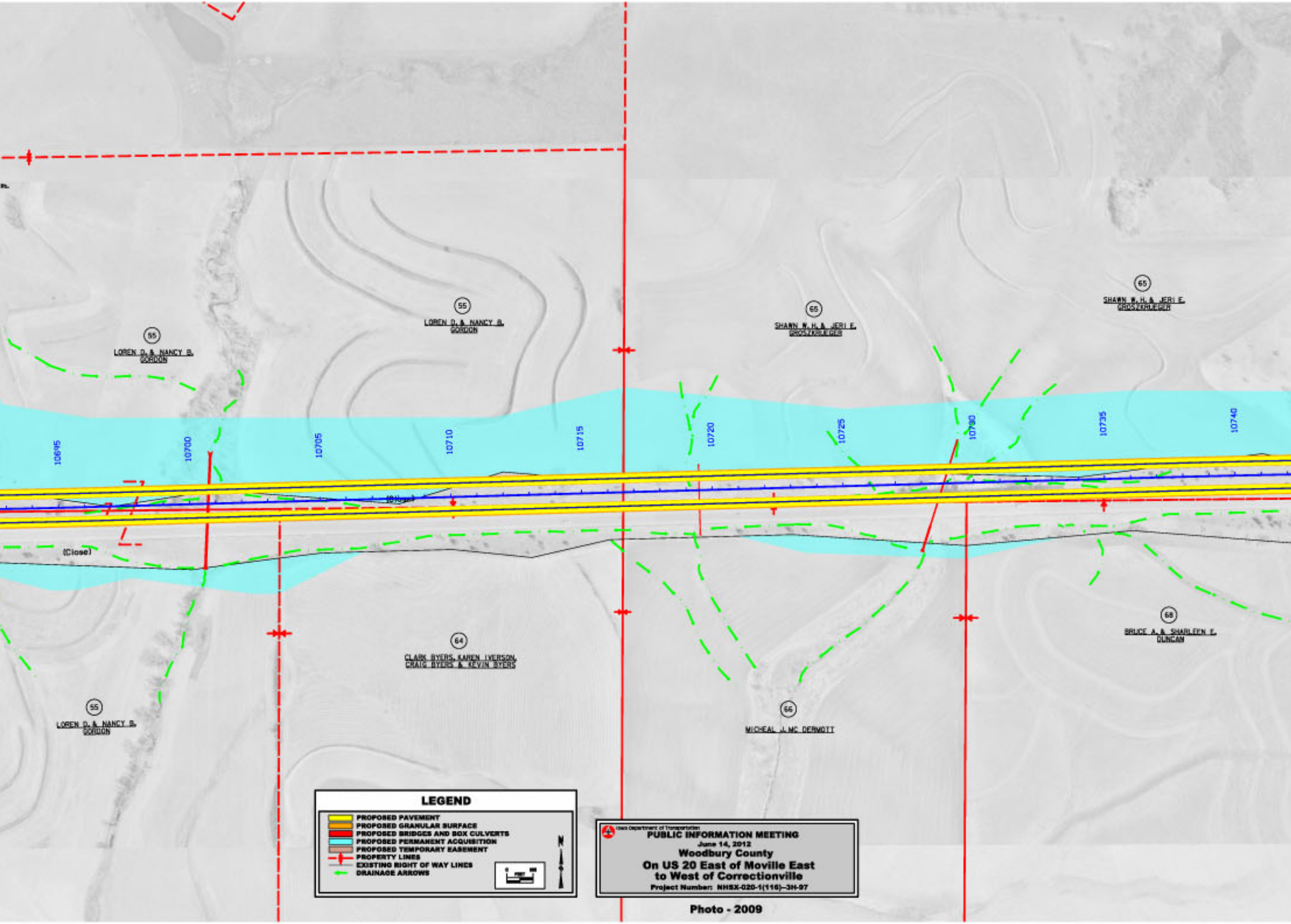
55
LOREN D. & NANCY B. GORDON
55
LOREN D. & NANCY B. GORDON
65
SHAWN W.H. & JERI E. GROSZKRUEGER
65
SHAWN W.H. & JERI E. GROSZKRUEGER
10695
10700
10705
10710
10715
10720
10725
10730
10735
10740
(Close)
64
CLARK BYERS, KAREN IVERSON, CRAIG BYERS & KEVIN BYERS
66
MICHEAL J. MC DERMOTT
68
BRUCE A. & SHARLEEN E. DUNCAN
55
LOREN D. & NANCY B. GORDON
LEGEND
PROPOSED PAVEMENT
PROPOSED GRANULAR SURFACE
PROPOSED BRIDGES AND BOX CULVERTS
PROPOSED PERMANENT ACQUISITION
PROPOSED TEMPORARY EASEMENT
PROPERTY LINES
EXISTING RIGHT OF WAY LINES
DRAINAGE ARROWS
N
Iowa Department of Transportation

PUBLIC INFORMATION MEETING

June 14, 2012

Woodbury County

On US 20 East of Moville East to West of Correctionville

Project Number: NHSX-020-1(116)--3H-97

Photo - 2009

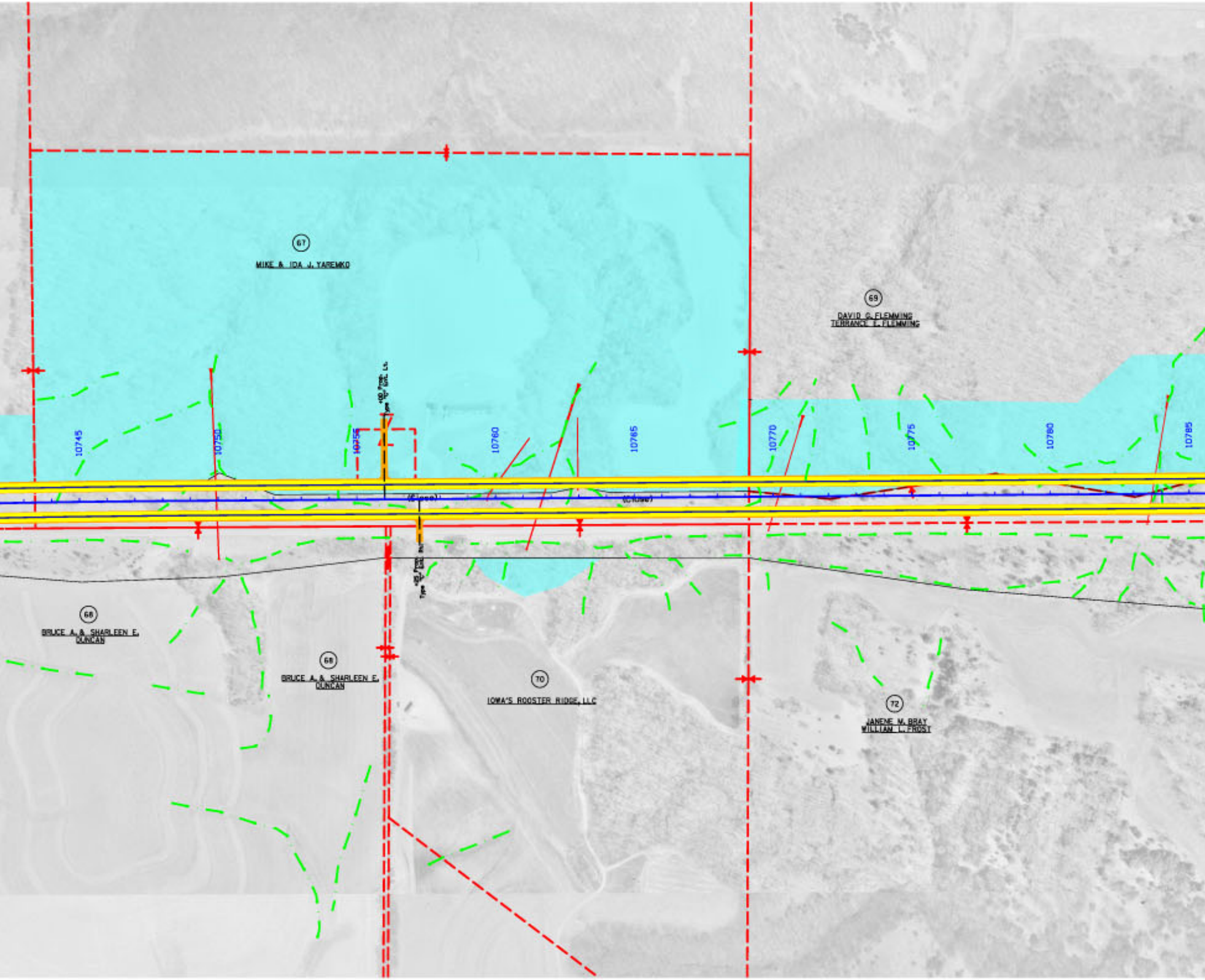
67
MIKE & IDA J. YAREMKO
69
DAVID G. FLEMMING
TERRANCE E. FLEMMING
10745
10750
10755
10760
10765
10770
10775
10780
10785
(Close)
(Close)
68
BRUCE A. & SHARLEEN E. DUNCAN
68
BRUCE A. & SHARLEEN E. DUNCAN
70
IOWA'S ROOSTER RIDGE, LLC
72
JANENE M. BRAY
WILLIAM L. FROST

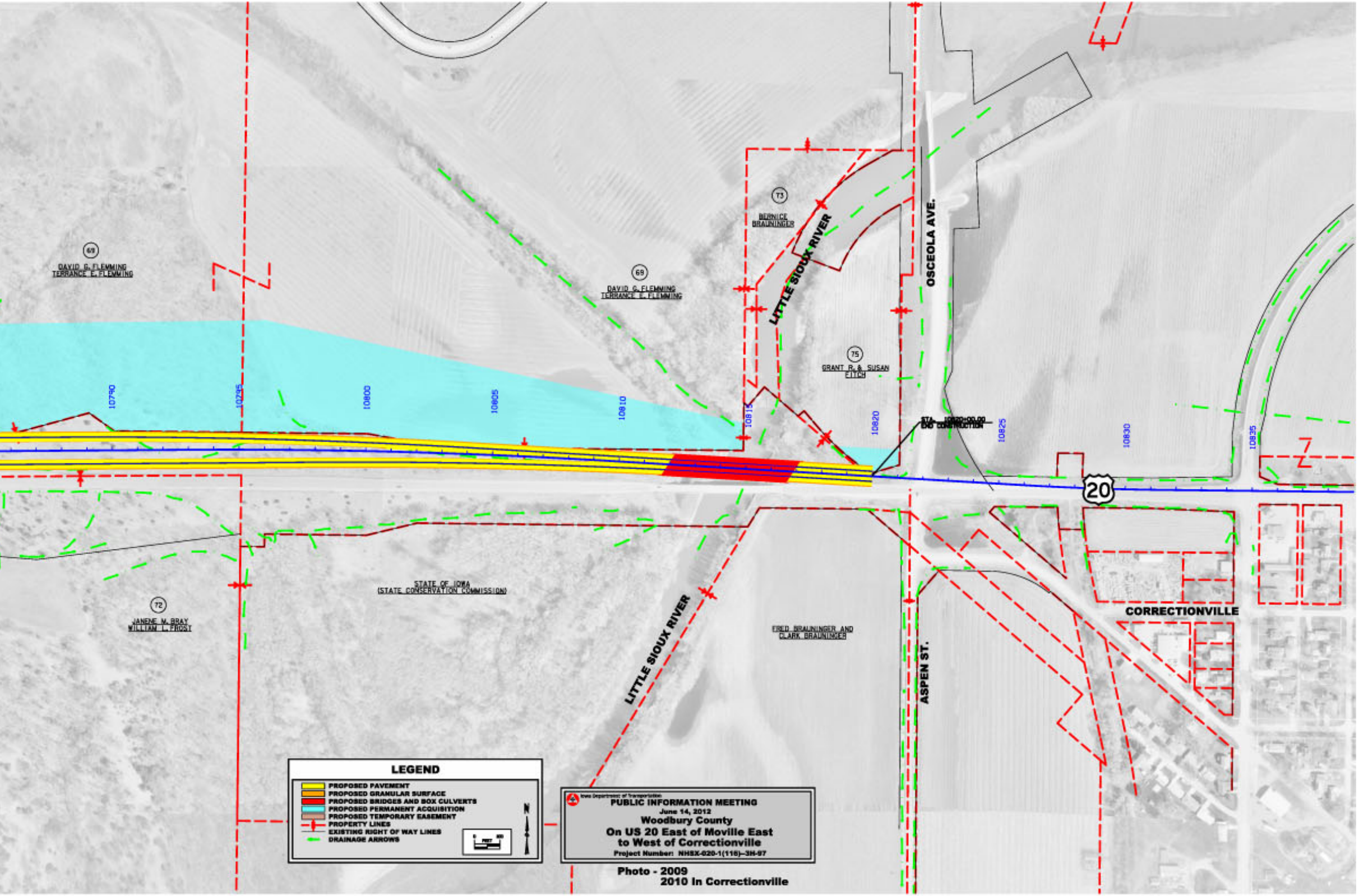
69
DAVID G. FLEMMING
TERRANCE E. FLEMMING
69
DAVID G. FLEMMING
TERRANCE E. FLEMMING
73
BERNICE
BRAUNINGER
75
GRANT R. & SUSAN
FITCH
72
JANENE M. BRAY
WILLIAM L. FROST
STATE OF IOWA
(STATE CONSERVATION COMMISSION)
FRED BRAUNINGER AND
CLARK BRAUNINGER
LITTLE SIOUX RIVER
LITTLE SIOUX RIVER
OSCEOLA AVE.
ASPEN ST.
CORRECTIONVILLE
20
10790
10795
10800
10805
10810
10815
10820
10825
10830
10835
STA. 10820+00.00
END CONSTRUCTION
N
0
FEET
200

LEGEND

🟨	PROPOSED PAVEMENT
🟧	PROPOSED GRANULAR SURFACE
🟥	PROPOSED BRIDGES AND BOX CULVERTS
🟦	PROPOSED PERMANENT ACQUISITION
🟫	PROPOSED TEMPORARY EASEMENT
┿	PROPERTY LINES
—	EXISTING RIGHT OF WAY LINES
⬅	DRAINAGE ARROWS

Iowa Department of Transportation

PUBLIC INFORMATION MEETING

June 14, 2012

Woodbury County

On US 20 East of Moville East
to West of Correctionville

Project Number: NHSX-020-1(116)--3H-97

Photo - 2009
2010 In Correctionville