IOWA DOT

PUBLIC INFORMATION MEETING

May 26, 2015

U.S. Highway 20 Reconstruction
East Jct US 59 to West of Adams Ave

Project Number: NHSX-020-2(103)--3H-47

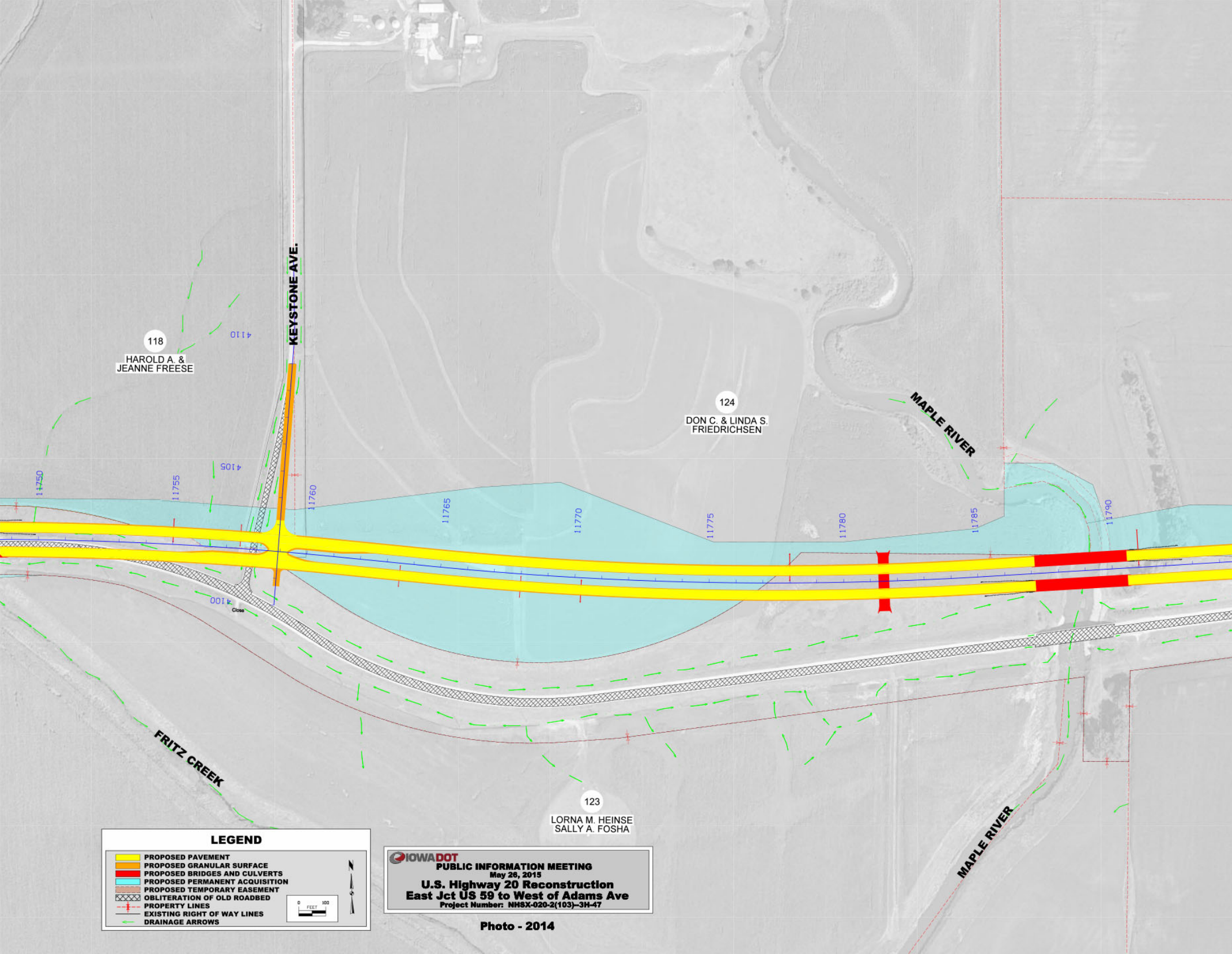

KEYSTONE AVE.
118
HAROLD A. &
JEANNE FREESE
124
DON C. & LINDA S.
FRIEDRICHSEN
123
LORNA M. HEINSE
SALLY A. FOSHA
MAPLE RIVER
FRITZ CREEK
MAPLE RIVER
4110
4105
4100
Close
11750
11755
11760
11765
11770
11775
11780
11785
11790
N
0
100
FEET

Photo - 2014

LEGEND

- 🟨 PROPOSED PAVEMENT
- 🟧 PROPOSED GRANULAR SURFACE
- 🟥 PROPOSED BRIDGES AND CULVERTS
- 🟦 PROPOSED PERMANENT ACQUISITION
- 🟫 PROPOSED TEMPORARY EASEMENT
- ▨ OBLITERATION OF OLD ROADBED
- ┼ PROPERTY LINES
- — EXISTING RIGHT OF WAY LINES
- ← DRAINAGE ARROWS

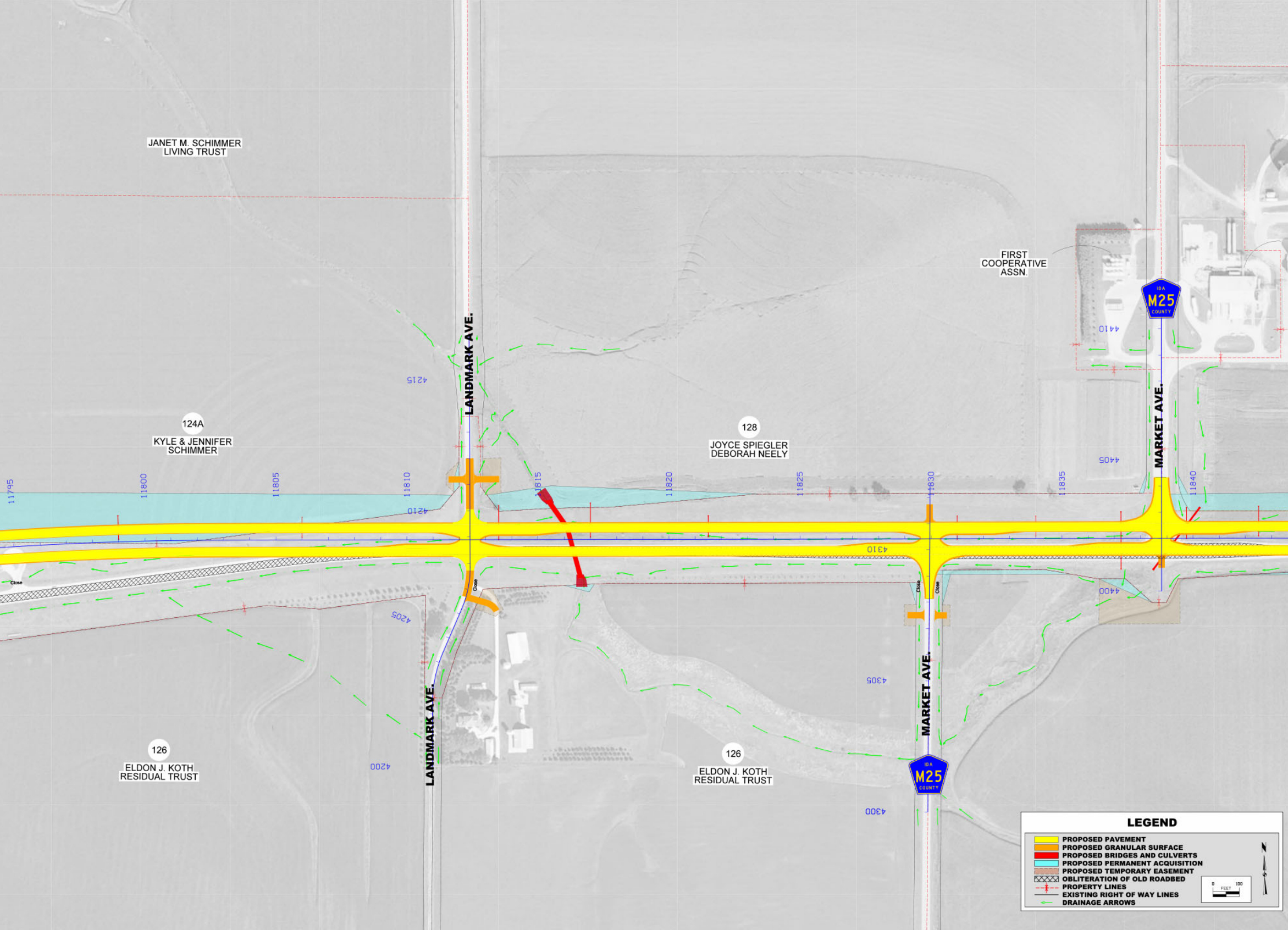
JANET M. SCHIMMER
LIVING TRUST
FIRST
COOPERATIVE
ASSN.
IDA
M25
COUNTY
4410
LANDMARK AVE.
4215
124A
KYLE & JENNIFER
SCHIMMER
128
JOYCE SPIEGLER
DEBORAH NEELY
4405
MARKET AVE.
11795
11800
11805
11810
11815
11820
11825
11830
11835
11840
4210
4310
Close
Close
Close
Close
4400
4205
4305
MARKET AVE.
LANDMARK AVE.
126
ELDON J. KOTH
RESIDUAL TRUST
4200
126
ELDON J. KOTH
RESIDUAL TRUST
IDA
M25
COUNTY
4300
LEGEND
🟨 PROPOSED PAVEMENT
🟧 PROPOSED GRANULAR SURFACE
🟥 PROPOSED BRIDGES AND CULVERTS
🟦 PROPOSED PERMANENT ACQUISITION
🟫 PROPOSED TEMPORARY EASEMENT
▨ OBLITERATION OF OLD ROADBED
PROPERTY LINES
EXISTING RIGHT OF WAY LINES
← DRAINAGE ARROWS
0
100
FEET
N

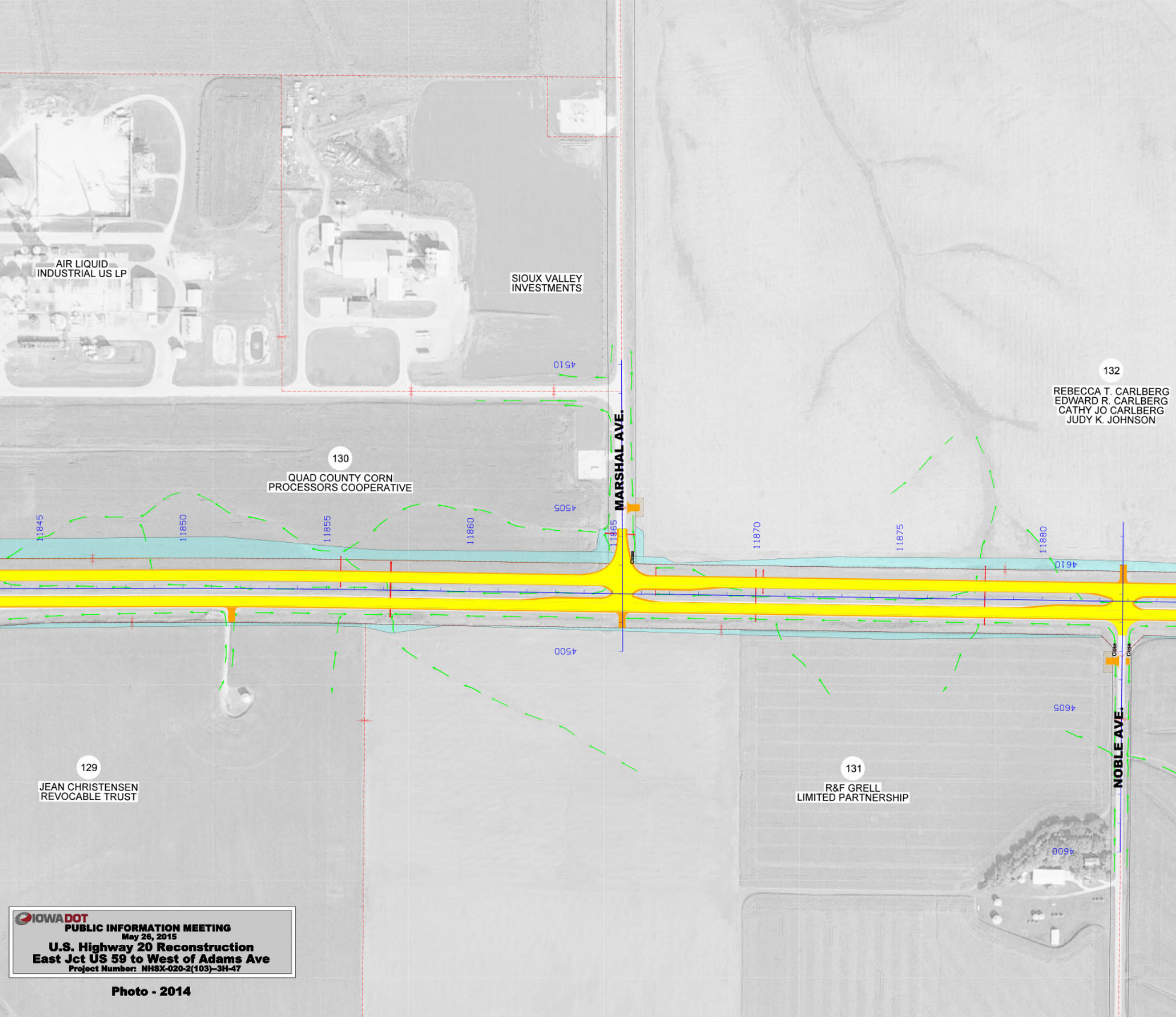
AIR LIQUID
INDUSTRIAL US LP
SIOUX VALLEY
INVESTMENTS
4510
132
REBECCA T. CARLBERG
EDWARD R. CARLBERG
CATHY JO CARLBERG
JUDY K. JOHNSON
MARSHAL AVE.
130
QUAD COUNTY CORN
PROCESSORS COOPERATIVE
4505
11845
11850
11855
11860
11865
11870
11875
11880
Close
4610
4500
Close
Close
4605
NOBLE AVE.
129
JEAN CHRISTENSEN
REVOCABLE TRUST
131
R&F GRELL
LIMITED PARTNERSHIP
4600

IOWADOT

PUBLIC INFORMATION MEETING

May 26, 2015

U.S. Highway 20 Reconstruction
East Jct US 59 to West of Adams Ave

Project Number: NHSX-020-2(103)--3H-47

Photo - 2014

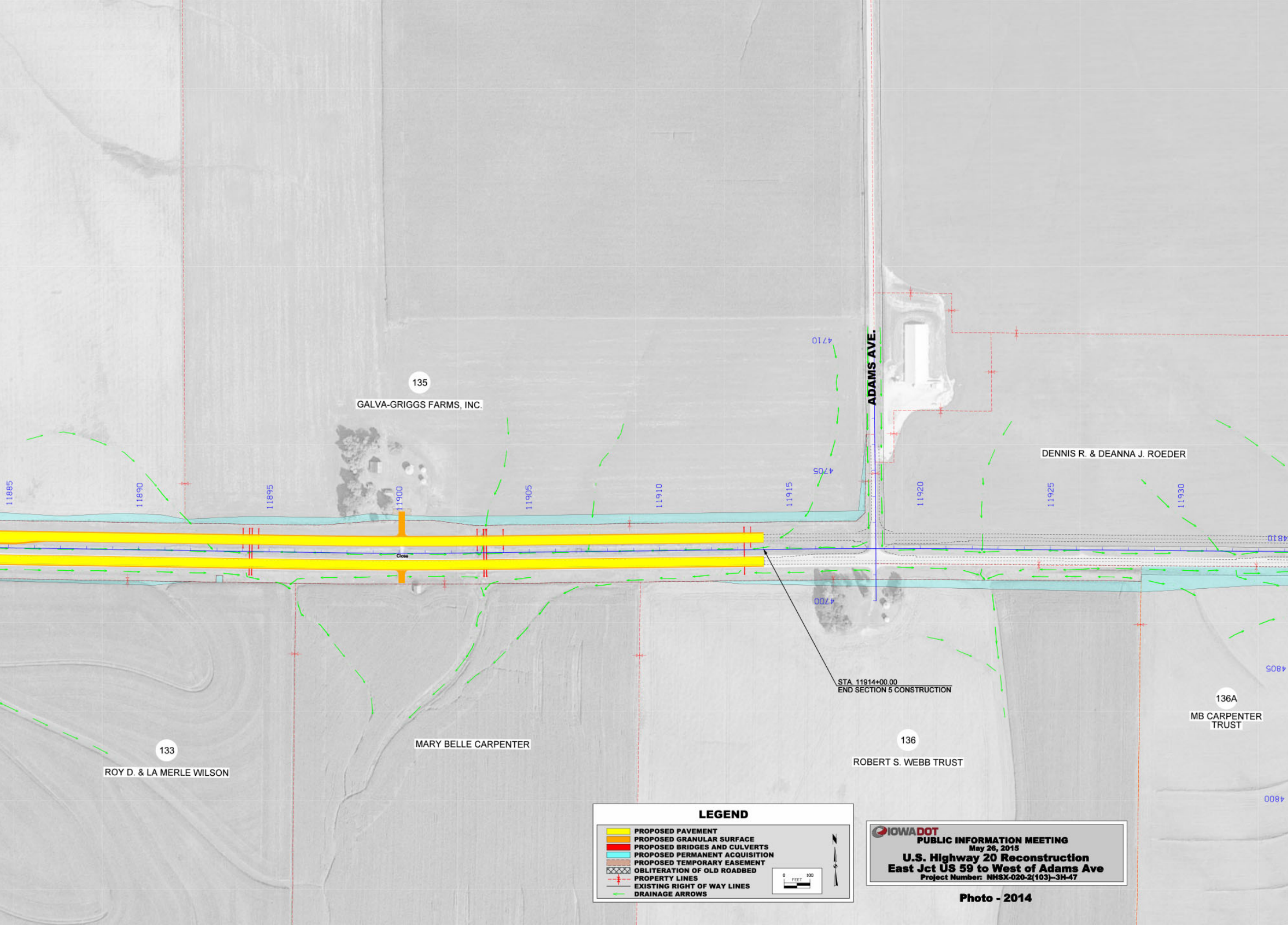
ADAMS AVE.
135
GALVA-GRIGGS FARMS, INC.
DENNIS R. & DEANNA J. ROEDER
11885
11890
11895
11900
11905
11910
11915
11920
11925
11930
4710
4705
4700
4810
4805
4800
Close
STA. 11914+00.00
END SECTION 5 CONSTRUCTION
136A
MB CARPENTER TRUST
133
ROY D. & LA MERLE WILSON
MARY BELLE CARPENTER
136
ROBERT S. WEBB TRUST
0
FEET
100

LEGEND

🟨	PROPOSED PAVEMENT
🟧	PROPOSED GRANULAR SURFACE
🟥	PROPOSED BRIDGES AND CULVERTS
🟦	PROPOSED PERMANENT ACQUISITION
🟫	PROPOSED TEMPORARY EASEMENT
▨	OBLITERATION OF OLD ROADBED
- -‡- -	PROPERTY LINES
—	EXISTING RIGHT OF WAY LINES
←	DRAINAGE ARROWS

IOWADOT

PUBLIC INFORMATION MEETING
May 26, 2015
U.S. Highway 20 Reconstruction
East Jct US 59 to West of Adams Ave
Project Number: NHSX-020-2(103)--3H-47

Photo - 2014

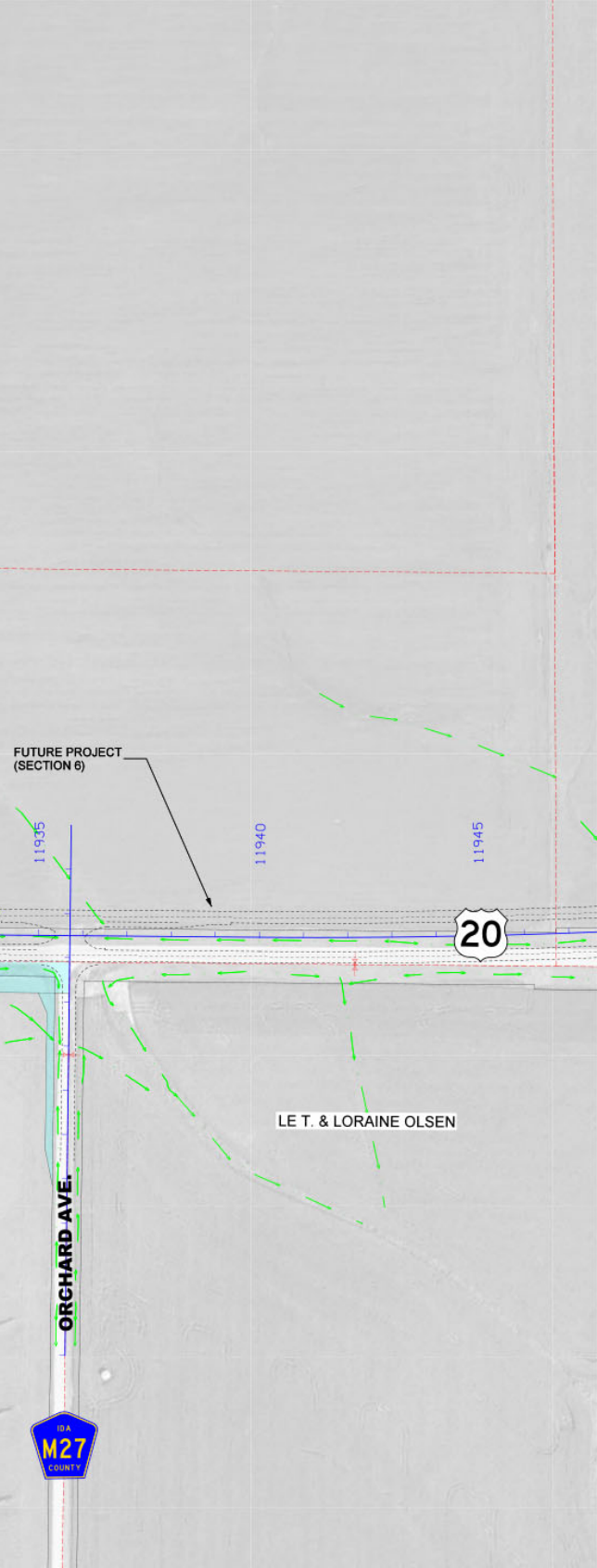
FUTURE PROJECT
(SECTION 6)
11935
11940
11945
20
LE T. & LORAINE OLSEN
ORCHARD AVE.
IDA
M27
COUNTY