IOWADOT

PUBLIC INFORMATION MEETING

April 21 2015

I-80 Over the North Skunk River
2.1 Miles East of IA 224

Project Number: IMX-80-5(307)174--02-50

Photo - APRIL, 2012

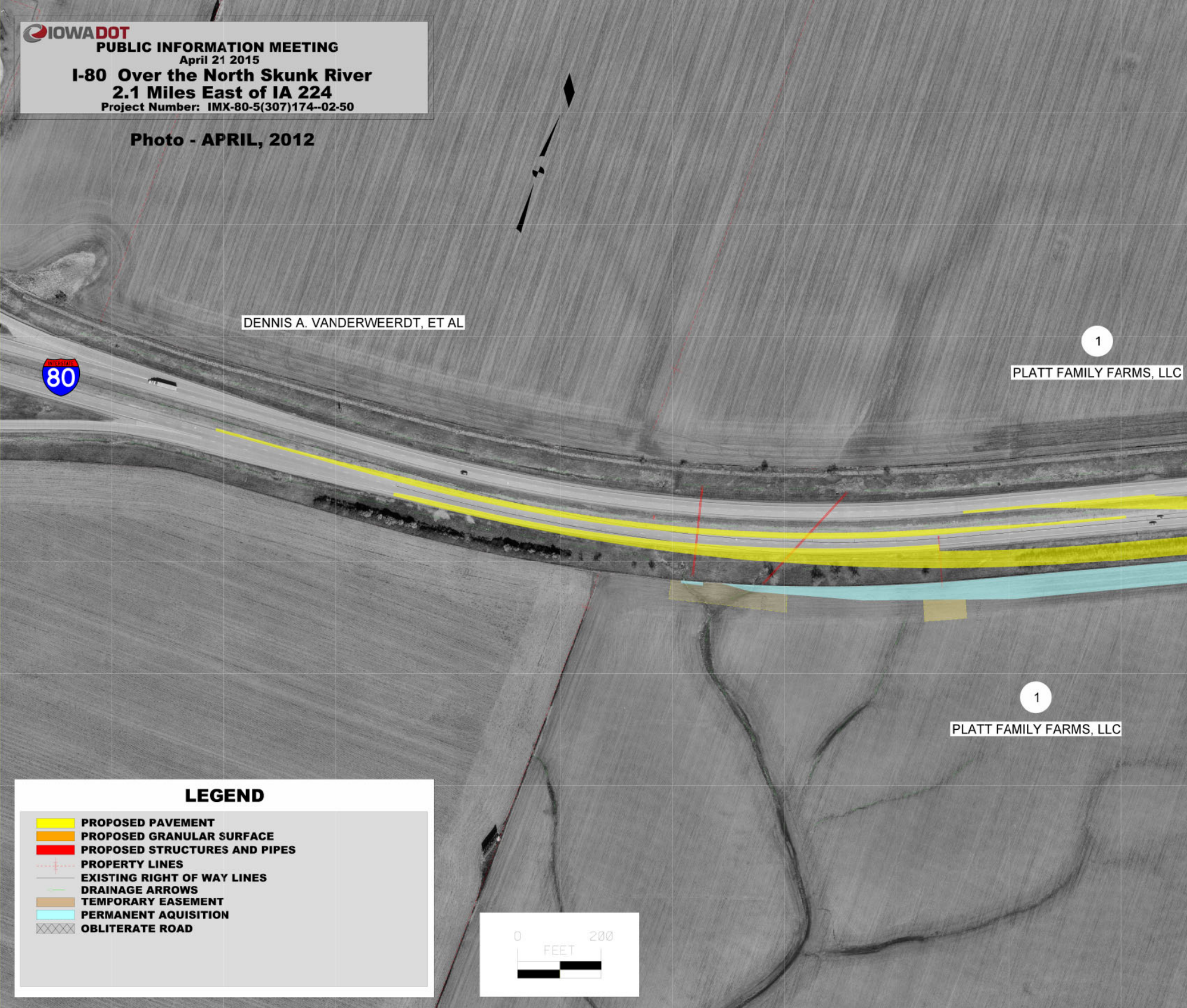
DENNIS A. VANDERWEERDT, ET AL
80
1
PLATT FAMILY FARMS, LLC
1
PLATT FAMILY FARMS, LLC
0
200
FEET

LEGEND

- 🟨 PROPOSED PAVEMENT
- 🟧 PROPOSED GRANULAR SURFACE
- 🟥 PROPOSED STRUCTURES AND PIPES
- PROPERTY LINES
- EXISTING RIGHT OF WAY LINES
- DRAINAGE ARROWS
- TEMPORARY EASEMENT
- PERMANENT AQUISITION
- ▨ OBLITERATE ROAD

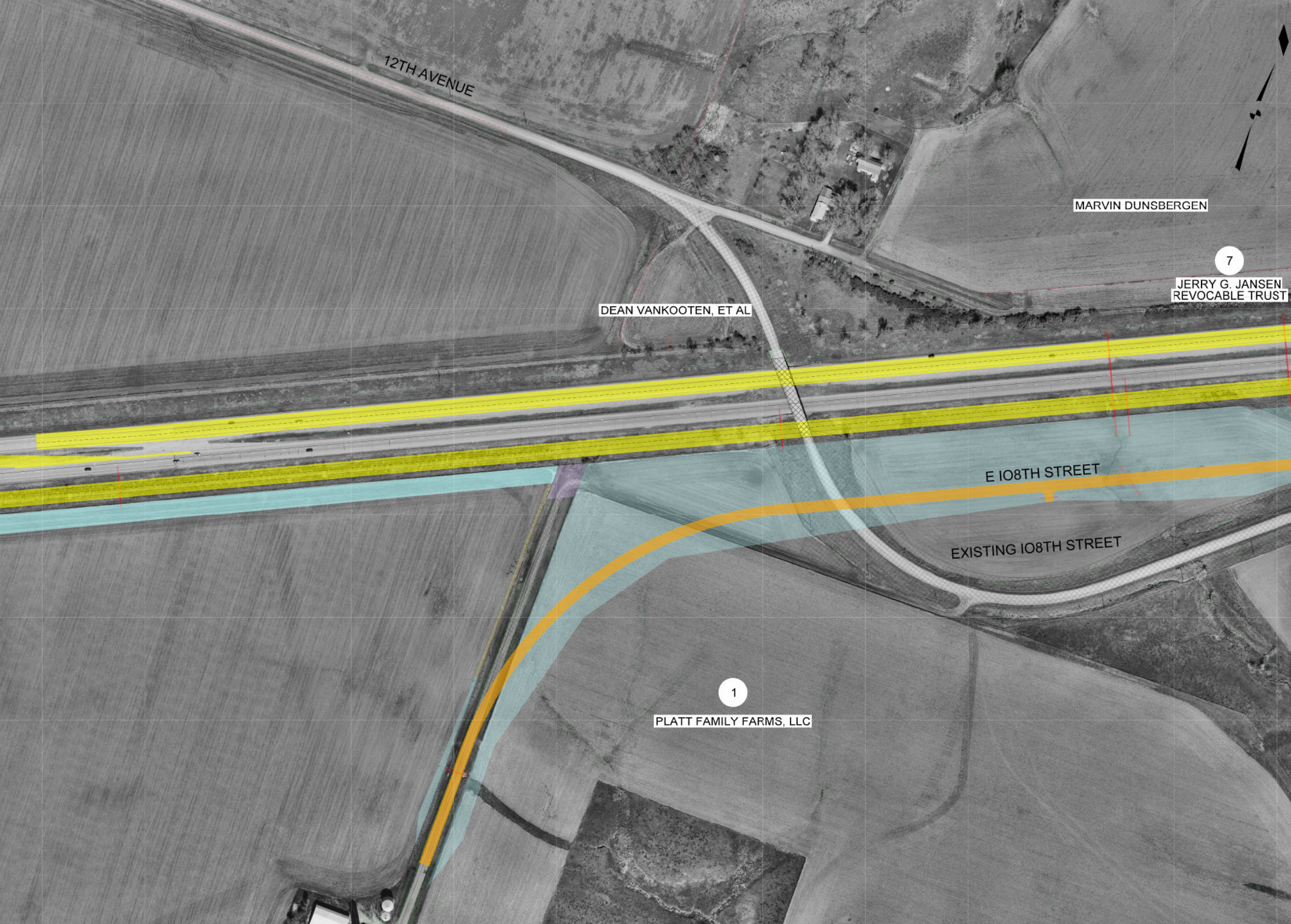
12TH AVENUE
MARVIN DUNSBERGEN
7
JERRY G. JANSEN
REVOCABLE TRUST
DEAN VANKOOTEN, ET AL
E 108TH STREET
EXISTING 108TH STREET
1
PLATT FAMILY FARMS, LLC

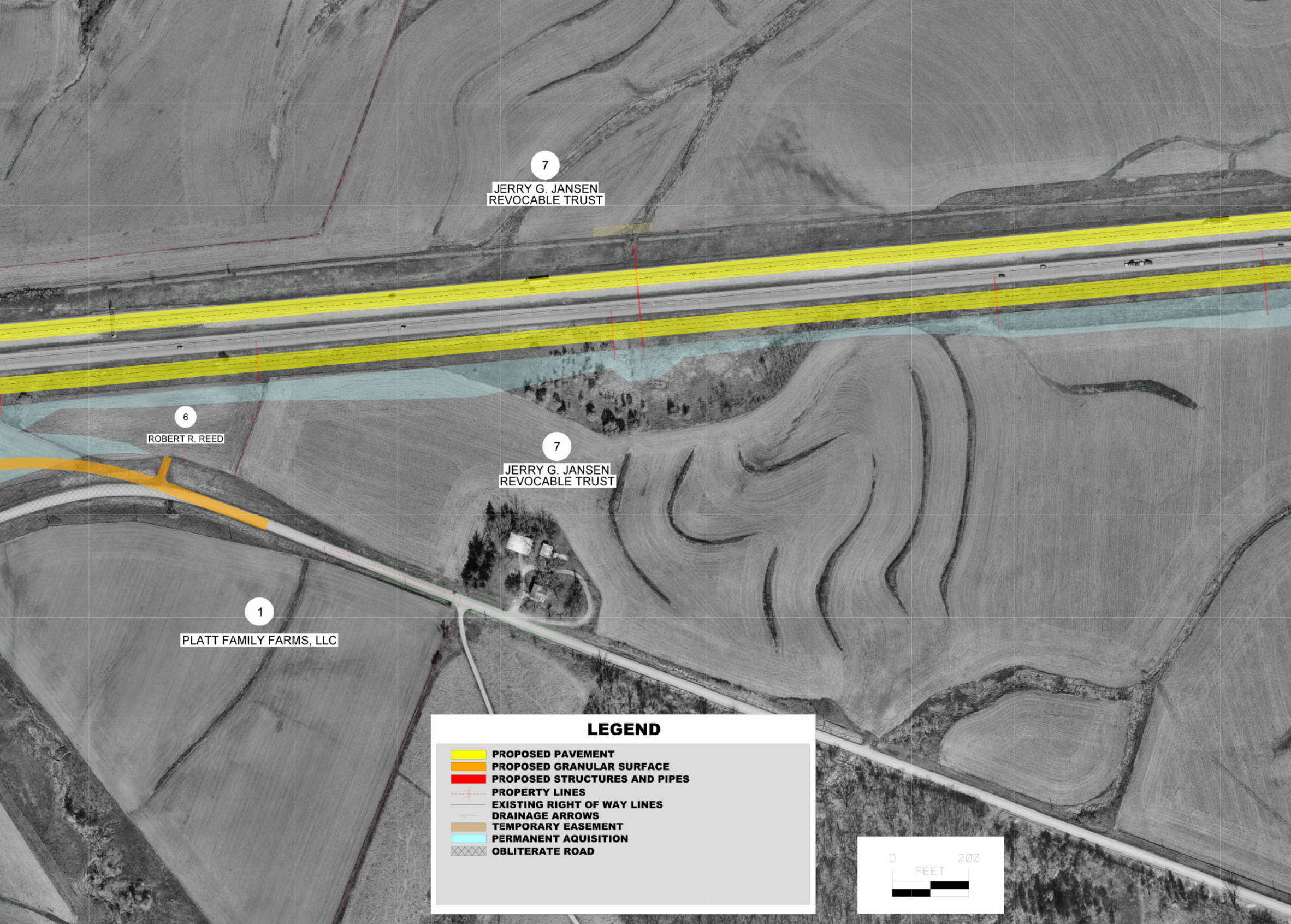
7
JERRY G. JANSEN
REVOCABLE TRUST
6
ROBERT R. REED
7
JERRY G. JANSEN
REVOCABLE TRUST
1
PLATT FAMILY FARMS, LLC
LEGEND
PROPOSED PAVEMENT
PROPOSED GRANULAR SURFACE
PROPOSED STRUCTURES AND PIPES
PROPERTY LINES
EXISTING RIGHT OF WAY LINES
DRAINAGE ARROWS
TEMPORARY EASEMENT
PERMANENT AQUISITION
OBLITERATE ROAD
0
200
FEET

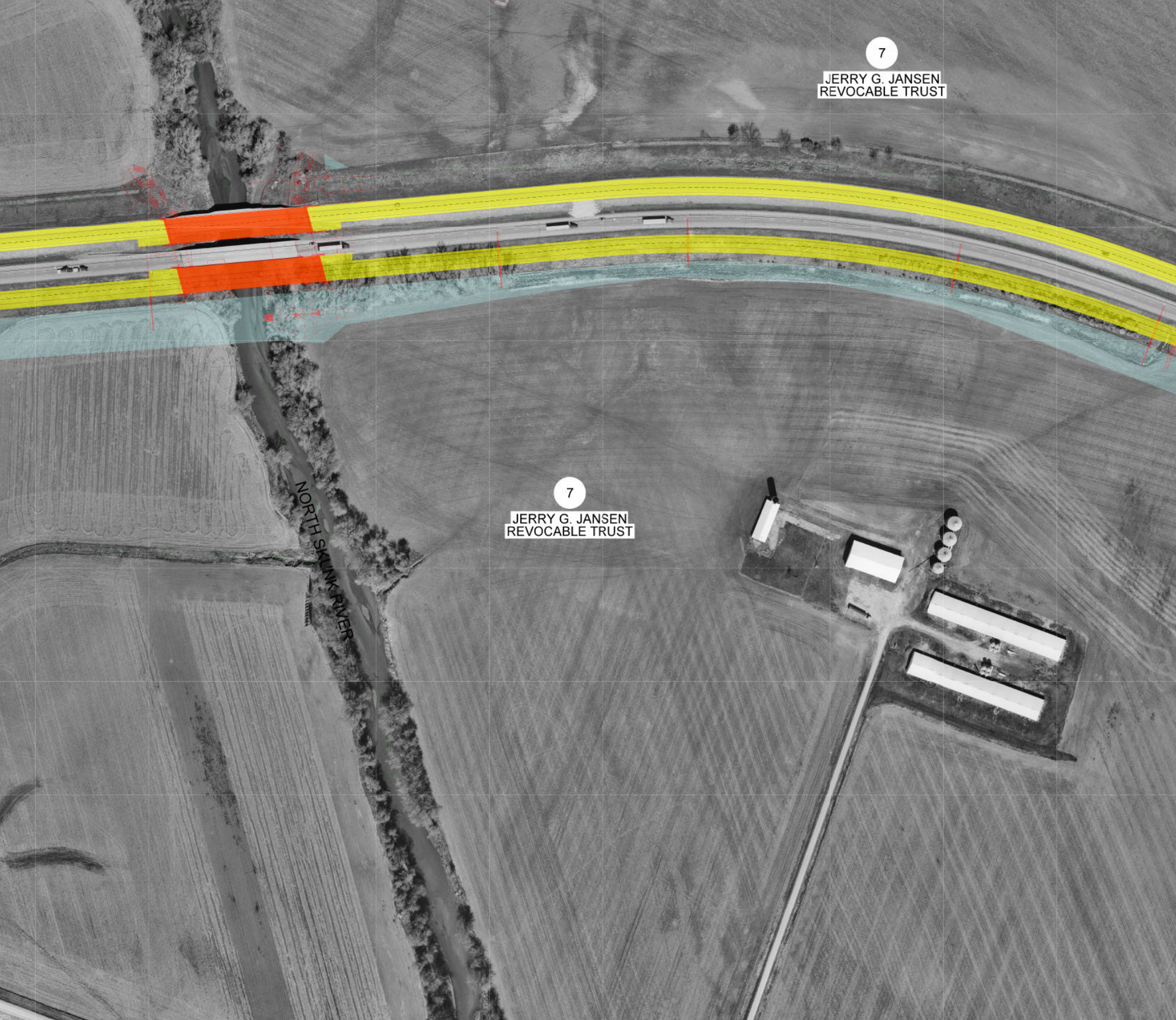
7
JERRY G. JANSEN
REVOCABLE TRUST
7
JERRY G. JANSEN
REVOCABLE TRUST
NORTH SKUNK RIVER

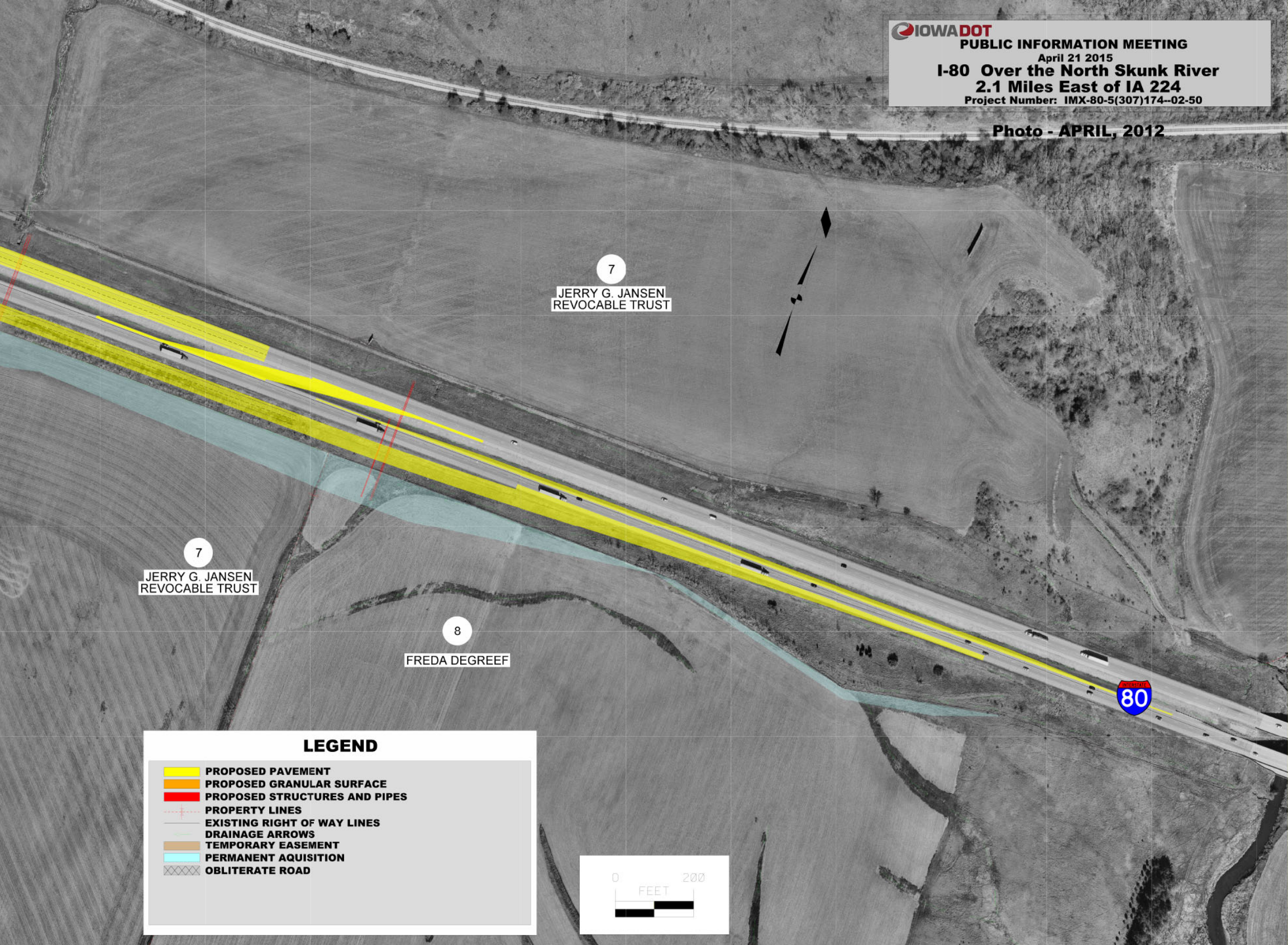
7
JERRY G. JANSEN
REVOCABLE TRUST
7
JERRY G. JANSEN
REVOCABLE TRUST
8
FREDA DEGREEF
80
INTERSTATE
0
200
FEET

IOWA DOT

PUBLIC INFORMATION MEETING

April 21 2015

I-80 Over the North Skunk River
2.1 Miles East of IA 224

Project Number: IMX-80-5(307)174--02-50

Photo - APRIL, 2012

LEGEND

- 🟨 PROPOSED PAVEMENT
- 🟧 PROPOSED GRANULAR SURFACE
- 🟥 PROPOSED STRUCTURES AND PIPES
- PROPERTY LINES
- EXISTING RIGHT OF WAY LINES
- DRAINAGE ARROWS
- 🟫 TEMPORARY EASEMENT
- 🟦 PERMANENT AQUISITION
- ▨ OBLITERATE ROAD