IOWADOT

PUBLIC INFORMATION MEETING

March 3, 2016

On U.S. 30 from the Tama Bypass to just West of the Benton Co. Line

Project Number: NHSX-030-6(187)--3H-86

Photo - 2014

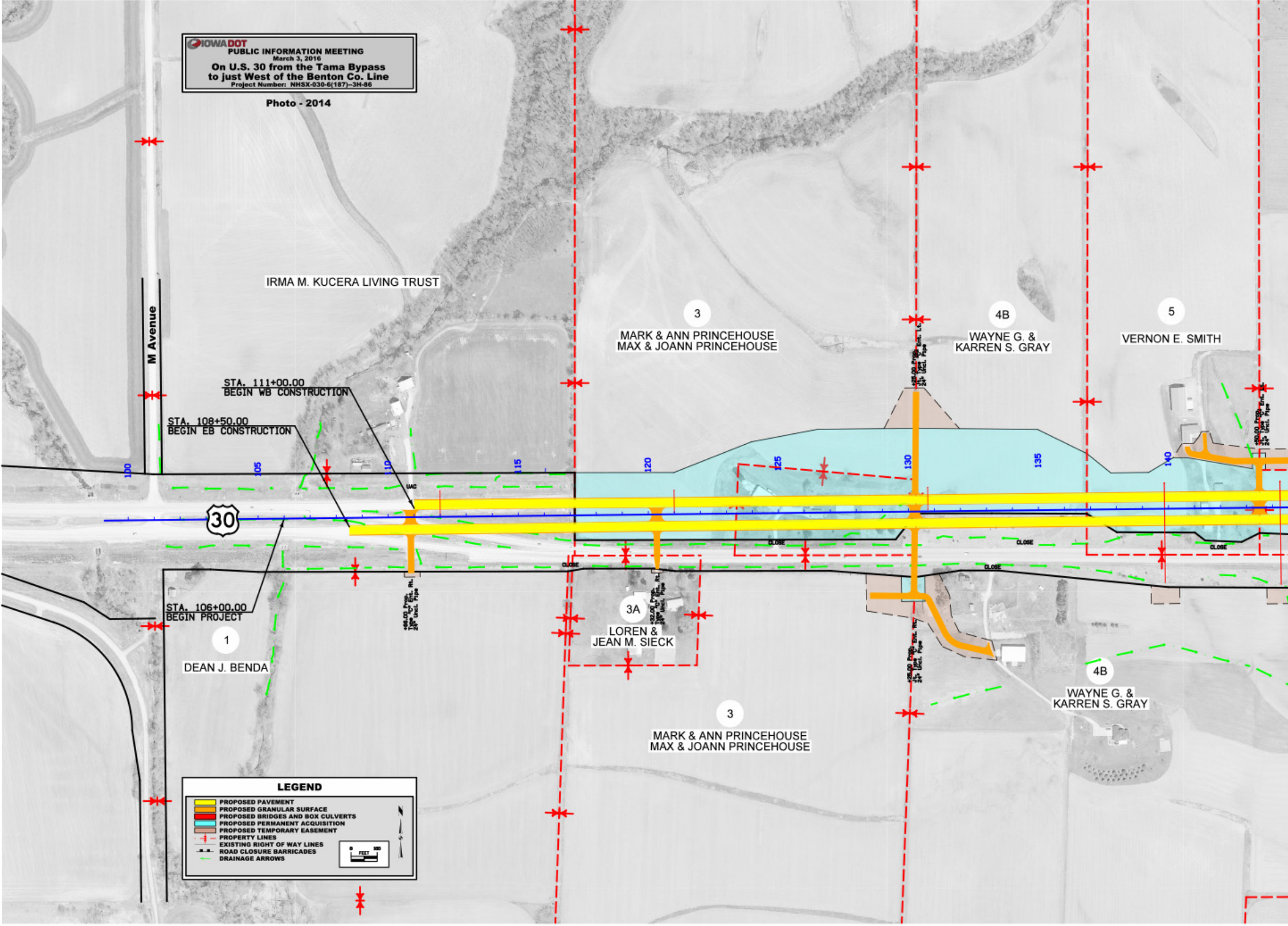
IRMA M. KUCERA LIVING TRUST
M Avenue
3
MARK & ANN PRINCEHOUSE
MAX & JOANN PRINCEHOUSE
4B
WAYNE G. &
KARREN S. GRAY
5
VERNON E. SMITH
STA. 111+00.00
BEGIN WB CONSTRUCTION
STA. 108+50.00
BEGIN EB CONSTRUCTION
100
105
110
115
120
125
130
135
140
30
UAC
CLOSE
CLOSE
CLOSE
CLOSE
CLOSE
+25.00 Prop. Jt. Type "C" Ent. Lt. 24" Uncl. Pipe
+50.00 Prop. Jt. Type "C" Ent. Lt. 24" Uncl. Pipe
+46.00 Prop. Type "C" Ent. Rt. 24" Uncl. Pipe
+32.00 Prop. Type "C" Ent. Rt. 24" Uncl. Pipe
+25.00 Prop. Jt. Type "C" Ent. Rt. 24" Uncl. Pipe
STA. 106+00.00
BEGIN PROJECT
1
DEAN J. BENDA
3A
LOREN &
JEAN M. SIECK
3
MARK & ANN PRINCEHOUSE
MAX & JOANN PRINCEHOUSE
4B
WAYNE G. &
KARREN S. GRAY
0
100
FEET

LEGEND

- 🟨 PROPOSED PAVEMENT
- 🟧 PROPOSED GRANULAR SURFACE
- 🟥 PROPOSED BRIDGES AND BOX CULVERTS
- 🟦 PROPOSED PERMANENT ACQUISITION
- 🟫 PROPOSED TEMPORARY EASEMENT
- PROPERTY LINES
- EXISTING RIGHT OF WAY LINES
- ROAD CLOSURE BARRICADES
- DRAINAGE ARROWS

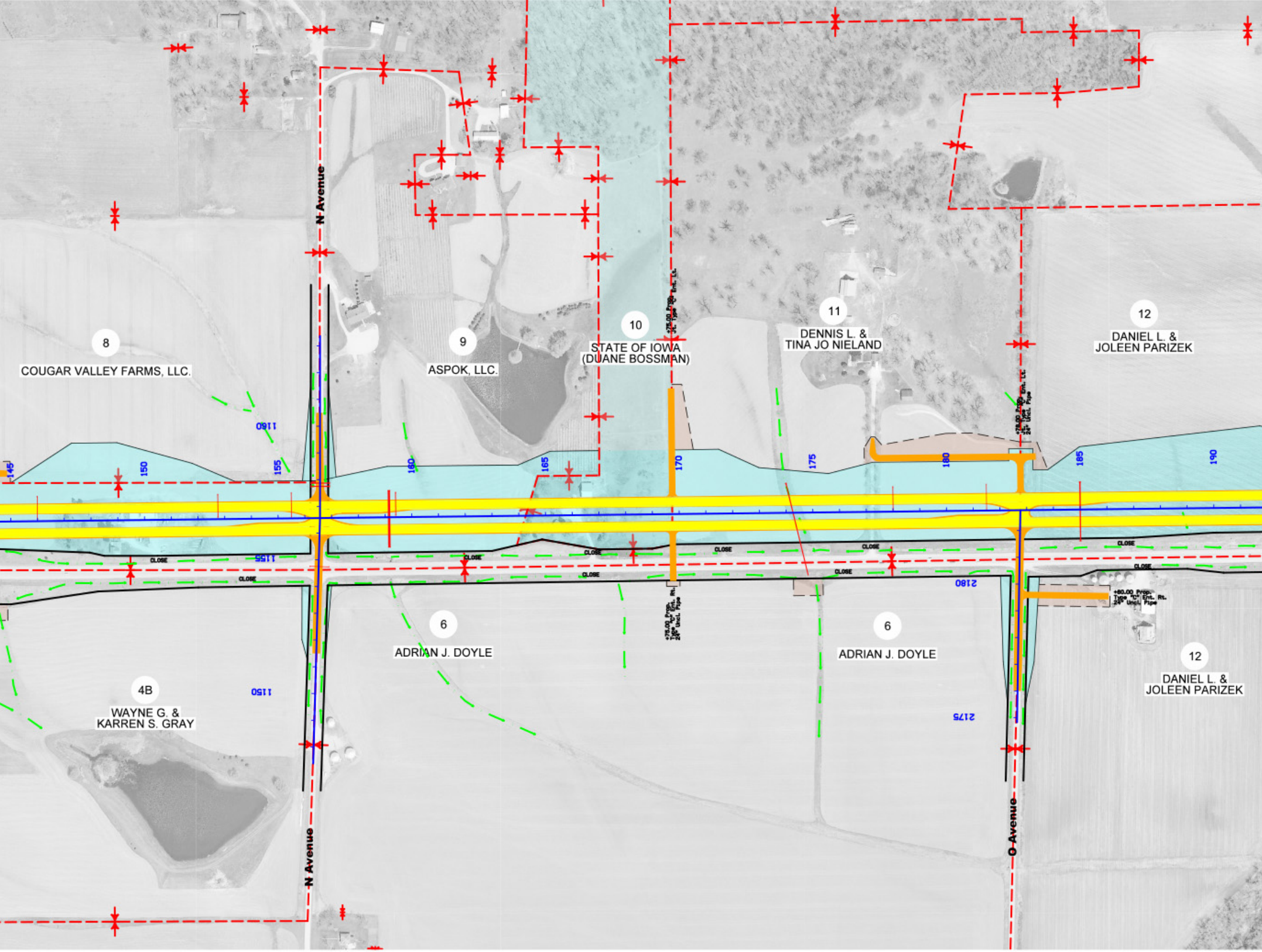
N Avenue
8
COUGAR VALLEY FARMS, LLC.
9
ASPOK, LLC.
10
STATE OF IOWA
(DUANE BOSSMAN)
+75.00 Prop.
Jt. Type "C" Ent. Lt.
11
DENNIS L. &
TINA JO NIELAND
12
DANIEL L. &
JOLEEN PARIZEK
+78.00 Prop.
Jt. Type "C" Ent. Lt.
24" Uncl. Pipe
1160
145
150
155
160
165
170
175
180
185
190
CLOSE
1155
CLOSE
CLOSE
CLOSE
CLOSE
CLOSE
CLOSE
CLOSE
CLOSE
CLOSE
CLOSE
CLOSE
2180
+75.00 Prop.
Type "C" Ent. Rt.
24" Uncl. Pipe
+80.00 Prop.
Type "C" Ent. Rt.
24" Uncl. Pipe
6
ADRIAN J. DOYLE
6
ADRIAN J. DOYLE
12
DANIEL L. &
JOLEEN PARIZEK
4B
WAYNE G. &
KARREN S. GRAY
1150
2175
N Avenue
O Avenue

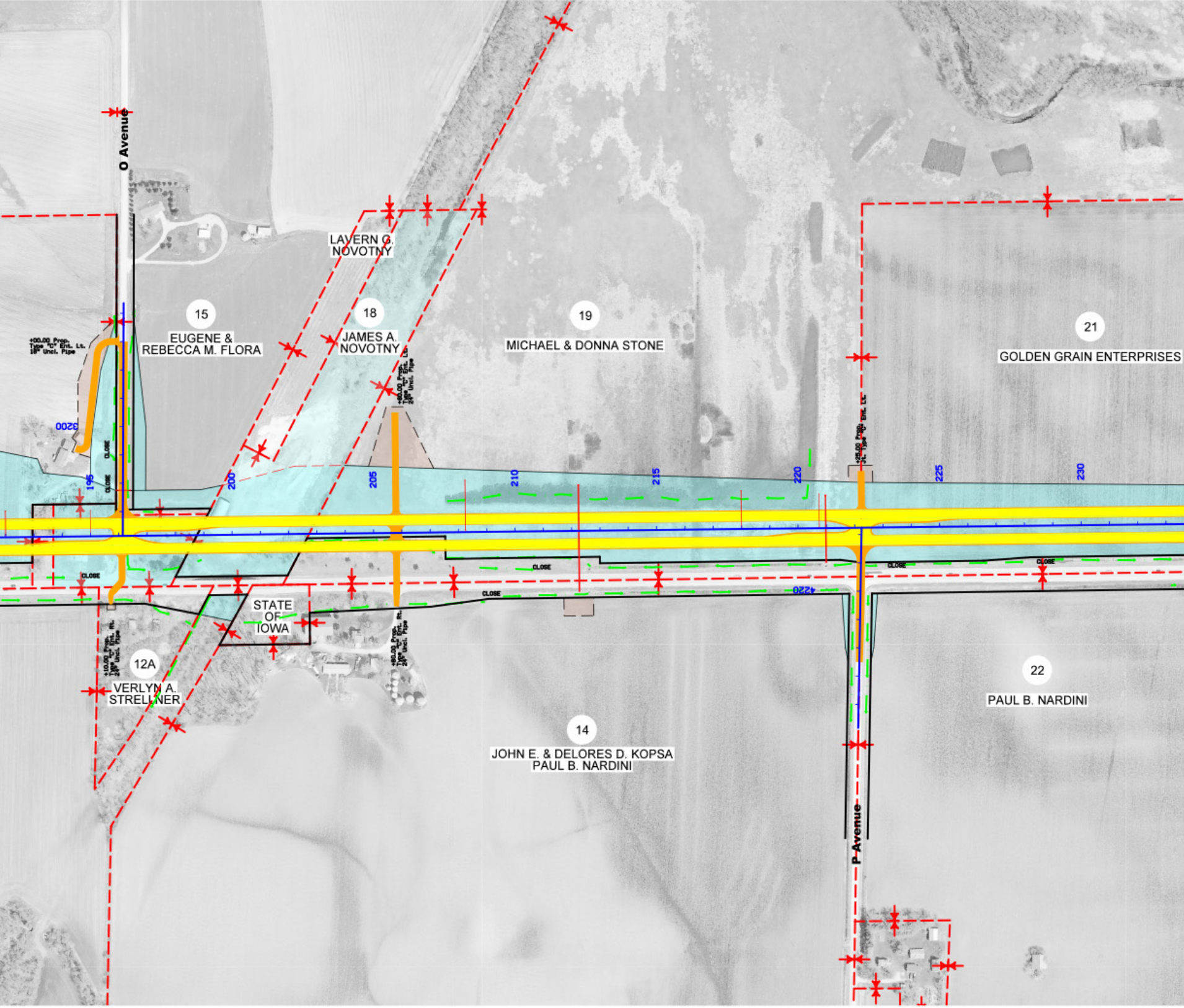
O Avenue
LAVERN G. NOVOTNY
15
EUGENE & REBECCA M. FLORA
18
JAMES A. NOVOTNY
19
MICHAEL & DONNA STONE
21
GOLDEN GRAIN ENTERPRISES
+00.00 Prop. Type "C" Ent. Lt. 18" Uncl. Pipe
+60.00 Prop. Type "C" Ent. Lt. 24" Uncl. Pipe
+25.00 Prop. Jt. Type "C" Ent. Lt.
3200
CLOSE
195
200
205
210
215
220
225
230
STATE OF IOWA
4220
12A
VERLYN A. STRELLNER
+10.00 Prop. Type "C" Ent. Rt. 24" Uncl. Pipe
+60.00 Prop. Type "C" Ent. Rt. 24" Uncl. Pipe
14
JOHN E. & DELORES D. KOPSA
PAUL B. NARDINI
22
PAUL B. NARDINI
P Avenue

IOWADOT

PUBLIC INFORMATION MEETING

March 3, 2016

On U.S. 30 from the Tama Bypass to just West of the Benton Co. Line

Project Number: NHSX-030-6(187)--3H-86

Photo - 2014

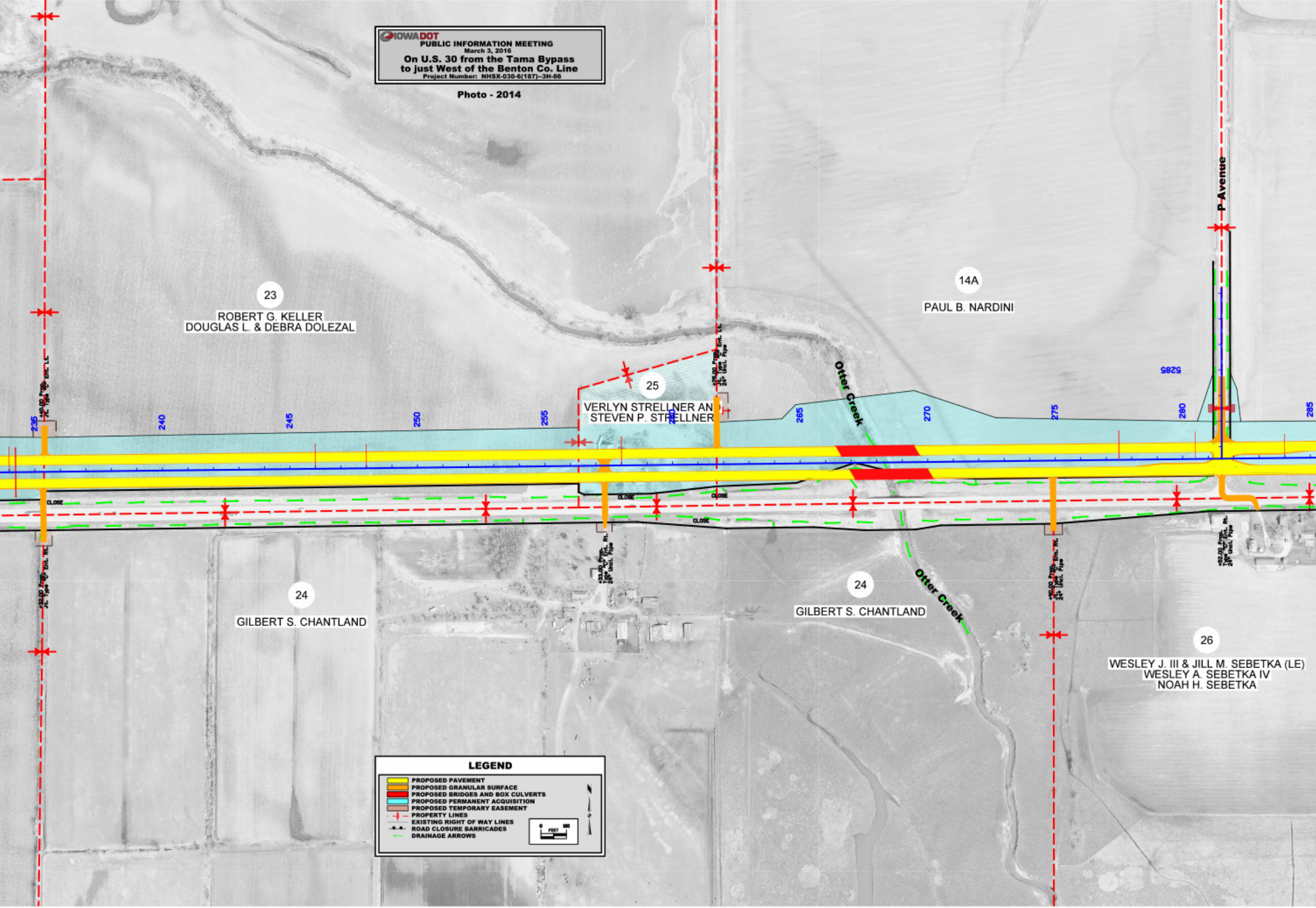
23
ROBERT G. KELLER
DOUGLAS L. & DEBRA DOLEZAL
25
VERLYN STRELLNER AND
STEVEN P. STRELLNER
14A
PAUL B. NARDINI
24
GILBERT S. CHANTLAND
24
GILBERT S. CHANTLAND
26
WESLEY J. III & JILL M. SEBETKA (LE)
WESLEY A. SEBETKA IV
NOAH H. SEBETKA
Otter Creek
Otter Creek
P Avenue
235
240
245
250
255
260
265
270
275
280
285
5285
CLOSE
CLOSE
CLOSE
CLOSE
+33.00 Prop.
Type "C" Ent. Rt.
24" Uncl. Pipe
+90.00 Prop.
Type "C" Ent. Rt.
24" Uncl. Pipe
N
0
FEET
100

LEGEND

- 🟨 PROPOSED PAVEMENT
- 🟧 PROPOSED GRANULAR SURFACE
- 🟥 PROPOSED BRIDGES AND BOX CULVERTS
- 🟦 PROPOSED PERMANENT ACQUISITION
- 🟫 PROPOSED TEMPORARY EASEMENT
- PROPERTY LINES
- EXISTING RIGHT OF WAY LINES
- ROAD CLOSURE BARRICADES
- DRAINAGE ARROWS

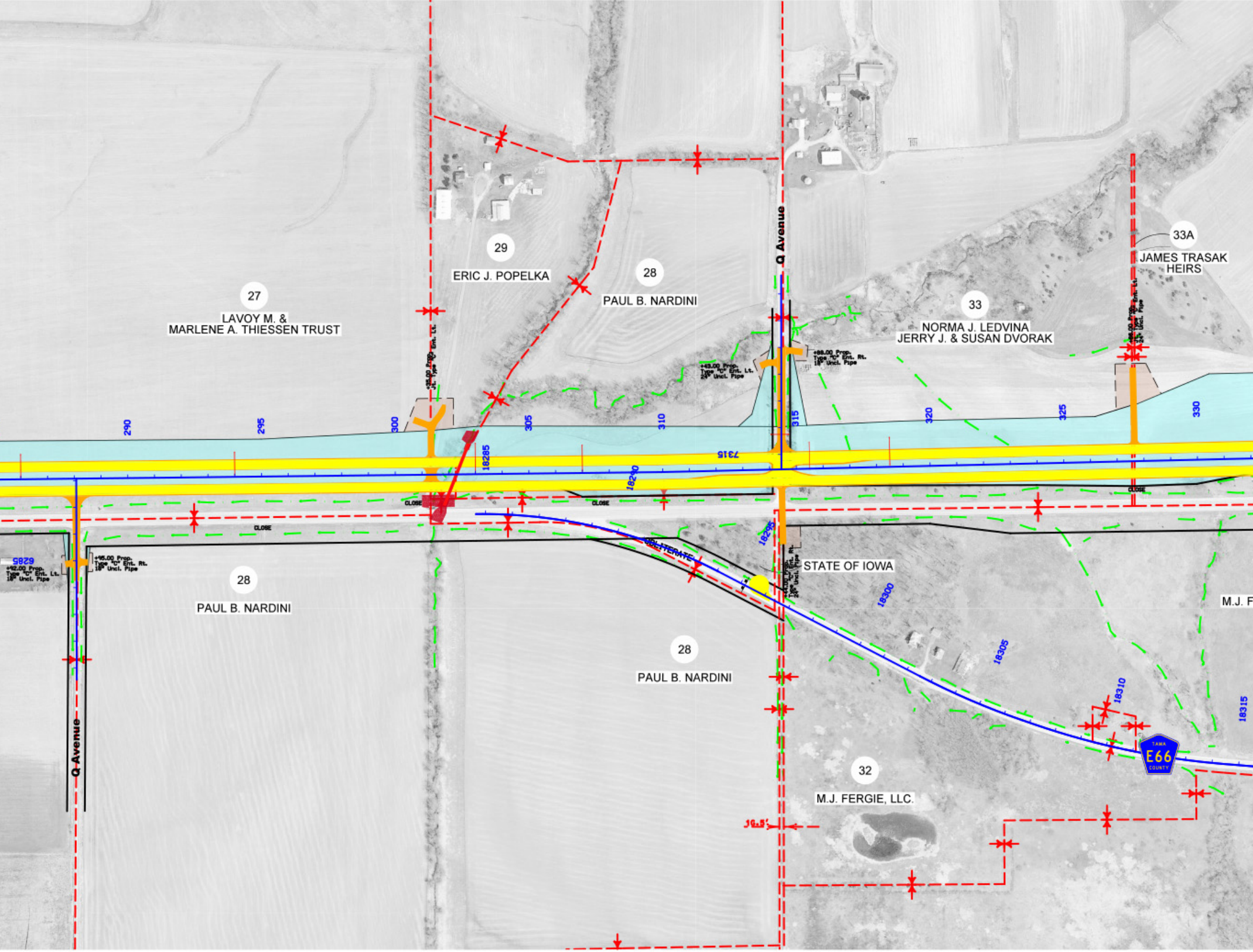
27
LAVOY M. &
MARLENE A. THIESSEN TRUST
29
ERIC J. POPELKA
28
PAUL B. NARDINI
Q Avenue
33
NORMA J. LEDVINA
JERRY J. & SUSAN DVORAK
33A
JAMES TRASAK
HEIRS
+35.00 Prop.
Jt. Type "C" Ent. Lt.
+43.00 Prop.
Type "C" Ent. Lt.
24" Uncl. Pipe
+88.00 Prop.
Type "C" Ent. Rt.
18" Uncl. Pipe
+85.00 Prop.
Jt. Type "C" Ent. Lt.
24" Uncl. Pipe
290
295
300
305
310
315
320
325
330
7315
18285
18290
18295
18300
18305
18310
18315
6285
CLOSE
CLOSE
CLOSE
CLOSE
OBLITERATE
+92.00 Prop.
Type "C" Ent. Lt.
18" Uncl. Pipe
+95.00 Prop.
Type "C" Ent. Rt.
18" Uncl. Pipe
28
PAUL B. NARDINI
28
PAUL B. NARDINI
+44.00 Prop.
Type "C" Ent. Rt.
24" Uncl. Pipe
STATE OF IOWA
M.J. F
Q Avenue
32
M.J. FERGIE, LLC.
16.5'
TAMA
E66
COUNTY

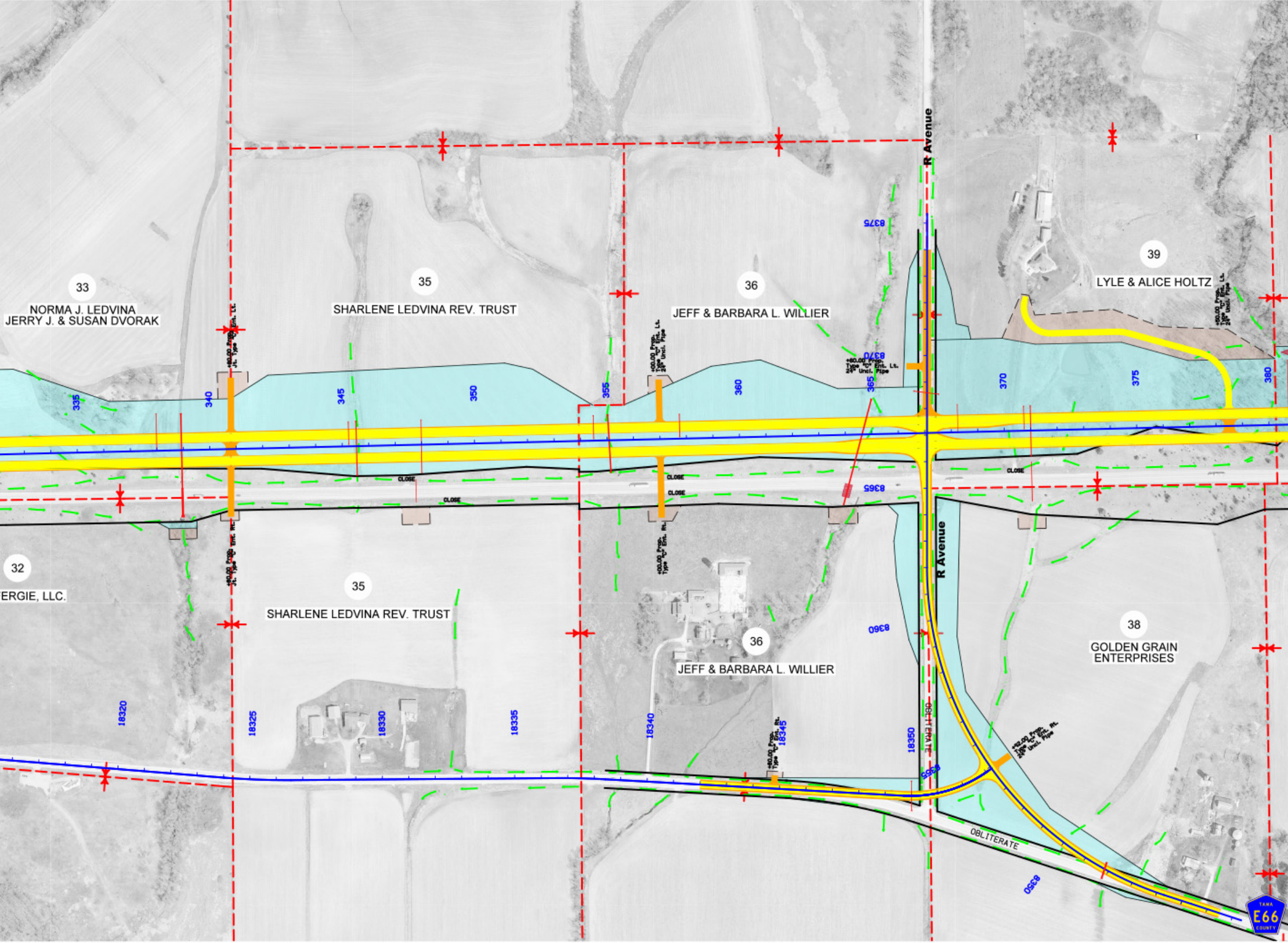
33
NORMA J. LEDVINA
JERRY J. & SUSAN DVORAK
35
SHARLENE LEDVINA REV. TRUST
36
JEFF & BARBARA L. WILLIER
39
LYLE & ALICE HOLTZ
R Avenue
8375
+60.00 Prop.
Jt. Type "C" Ent. Lt.
+00.00 Prop.
Type "C" Ent. Lt.
24" Uncl. Pipe
+60.00 Prop.
Type "C" Ent. Lt.
24" Uncl. Pipe
8370
+50.00 Prop.
Type "C" Ent. Lt.
24" Uncl. Pipe
335
340
345
350
355
360
365
370
375
380
CLOSE
CLOSE
CLOSE
CLOSE
CLOSE
8365
32
FERGIE, LLC.
+60.00 Prop.
Jt. Type "C" Ent. Rt.
+00.00 Prop.
Type "C" Ent. Rt.
35
SHARLENE LEDVINA REV. TRUST
R Avenue
8360
36
JEFF & BARBARA L. WILLIER
38
GOLDEN GRAIN
ENTERPRISES
18320
18325
18330
18335
18340
+60.00 Prop.
Type "C" Ent. Rt.
18345
18350
OBLITERATE
8355
+92.00 Prop.
Type "C" Ent. Rt.
24" Uncl. Pipe
OBLITERATE
8350
TAMA
E66
COUNTY

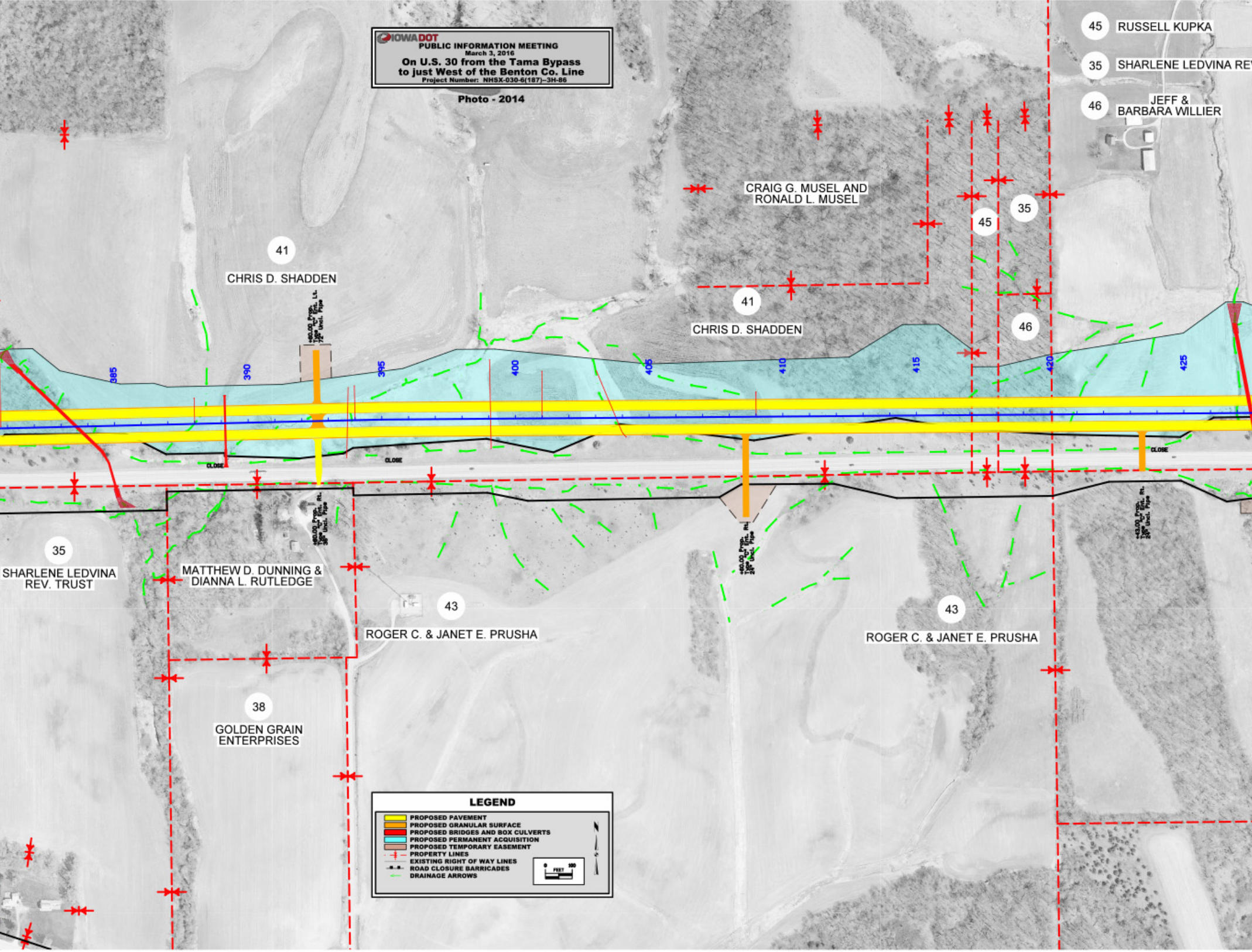
45 RUSSELL KUPKA
35 SHARLENE LEDVINA RE
46 JEFF & BARBARA WILLIER
CRAIG G. MUSEL AND RONALD L. MUSEL
45
35
41
CHRIS D. SHADDEN
41
CHRIS D. SHADDEN
46
+60.00 Prop. Type "C" Ent. Lt. 72" Uncl. Pipe
385
390
395
400
405
410
415
420
425
CLOSE
CLOSE
CLOSE
35
SHARLENE LEDVINA REV. TRUST
MATTHEW D. DUNNING & DIANNA L. RUTLEDGE
+60.00 Prop. Type "C" Ent. Rt. 36" Uncl. Pipe
+60.00 Prop. Type "C" Ent. Rt. 24" Uncl. Pipe
+43.00 Prop. Type "C" Ent. Rt. 24" Uncl. Pipe
43
ROGER C. & JANET E. PRUSHA
43
ROGER C. & JANET E. PRUSHA
38
GOLDEN GRAIN ENTERPRISES
0
100
FEET

IOWA DOT

PUBLIC INFORMATION MEETING

March 3, 2016

On U.S. 30 from the Tama Bypass to just West of the Benton Co. Line

Project Number: NHSX-030-6(187)--3H-86

Photo - 2014

LEGEND

🟨	PROPOSED PAVEMENT
🟧	PROPOSED GRANULAR SURFACE
🟥	PROPOSED BRIDGES AND BOX CULVERTS
🟦	PROPOSED PERMANENT ACQUISITION
🟫	PROPOSED TEMPORARY EASEMENT
- -‡- -	PROPERTY LINES
—	EXISTING RIGHT OF WAY LINES
-■-■-	ROAD CLOSURE BARRICADES
←	DRAINAGE ARROWS

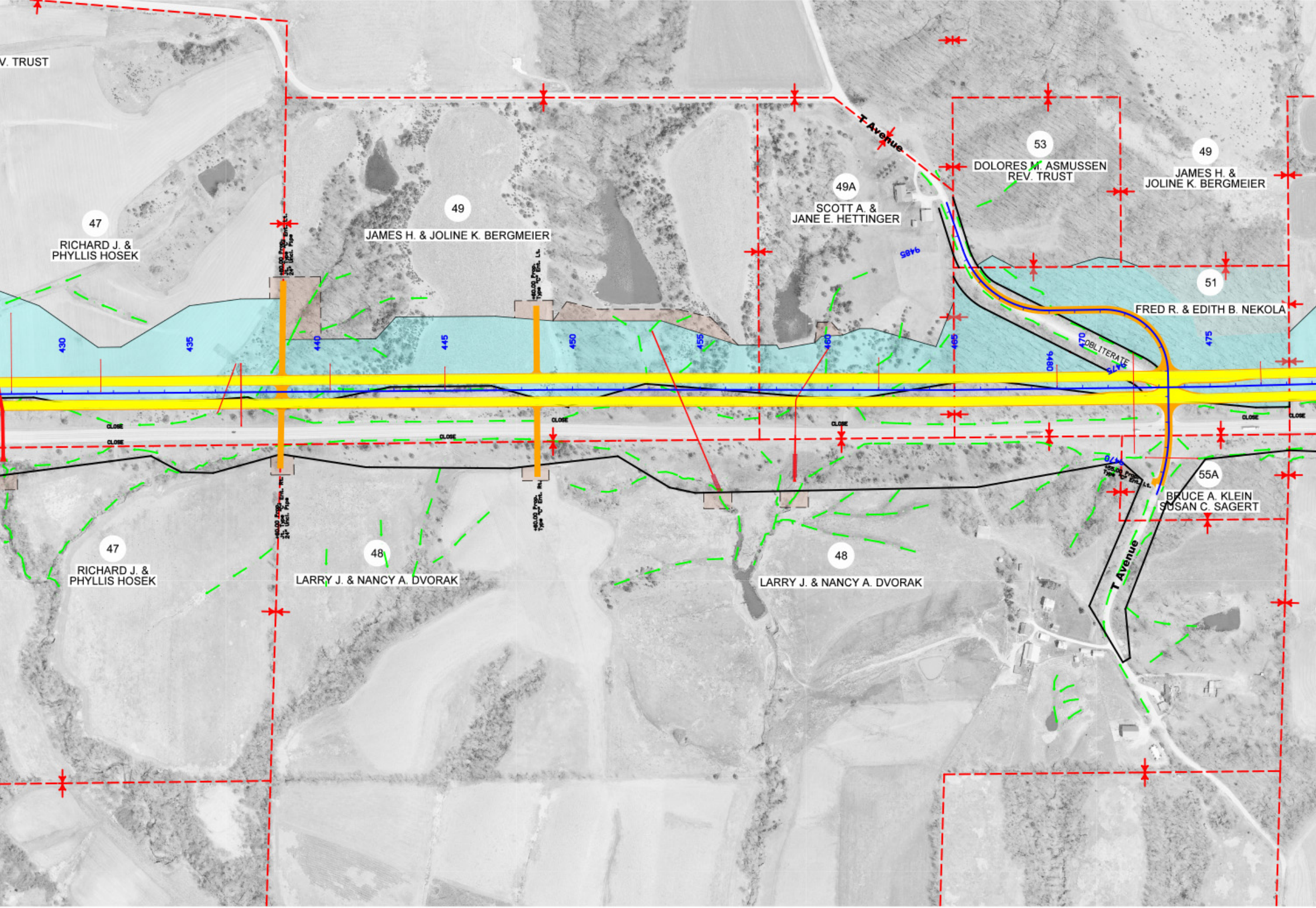
V. TRUST
T Avenue
53
DOLORES M. ASMUSSEN
REV. TRUST
49
JAMES H. &
JOLINE K. BERGMEIER
49A
SCOTT A. &
JANE E. HETTINGER
47
RICHARD J. &
PHYLLIS HOSEK
49
JAMES H. & JOLINE K. BERGMEIER
+60.00 Prop.
Jt. Type "C" Ent. Lt.
24" Uncl. Pipe
+60.00 Prop.
Type "C" Ent. Lt.
9485
51
FRED R. & EDITH B. NEKOLA
430
435
440
445
450
455
460
465
470
475
9480
OBLITERATE
CLOSE
CLOSE
CLOSE
CLOSE
CLOSE
CLOSE
CLOSE
9470
+65.00 Prop.
Type "C" Ent. Lt.
55A
BRUCE A. KLEIN
SUSAN C. SAGERT
+60.00 Prop.
Jt. Type "C" Ent. Rt.
24" Uncl. Pipe
+60.00 Prop.
Type "C" Ent. Rt.
47
RICHARD J. &
PHYLLIS HOSEK
48
LARRY J. & NANCY A. DVORAK
48
LARRY J. & NANCY A. DVORAK
T Avenue

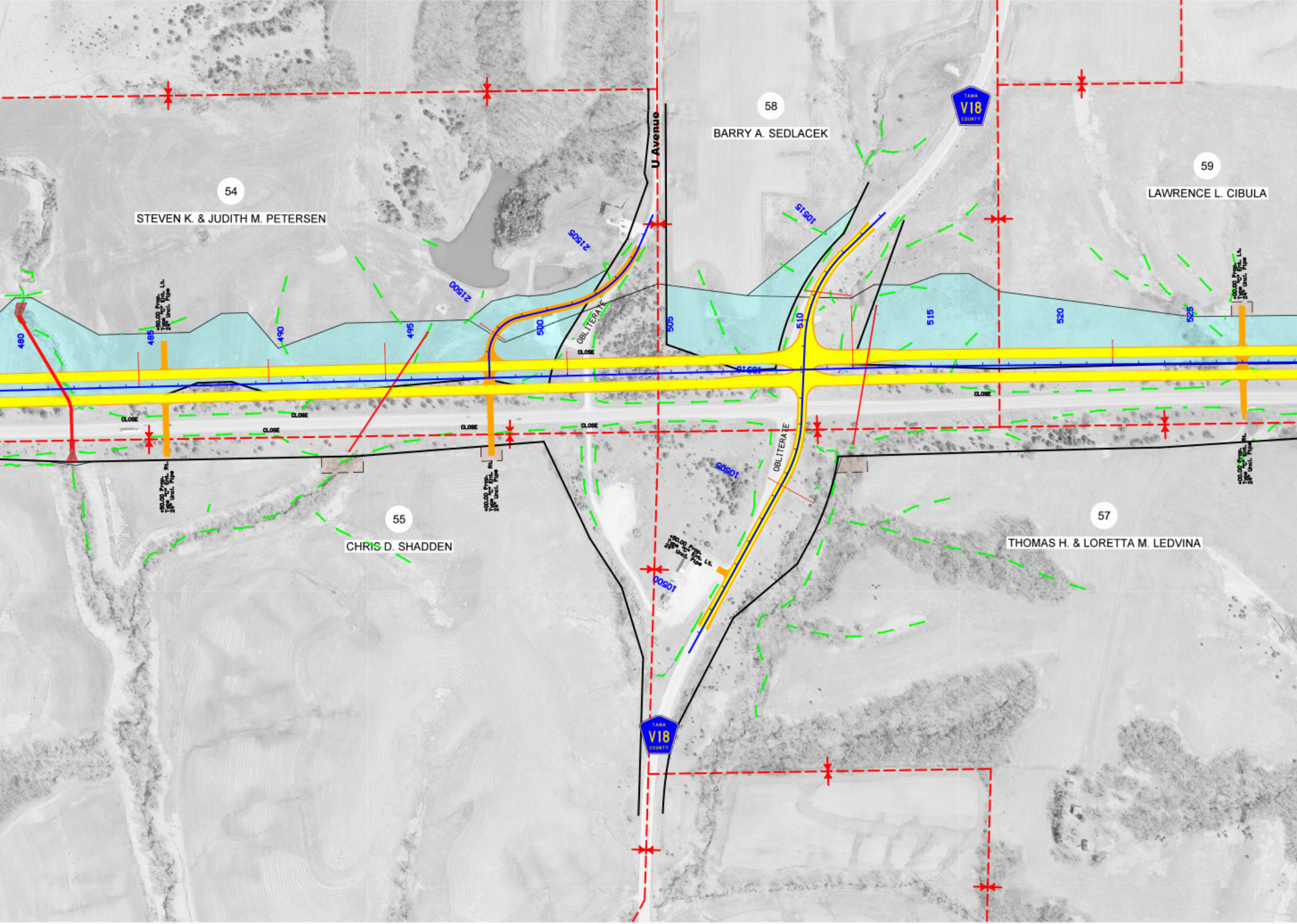
54
STEVEN K. & JUDITH M. PETERSEN
58
BARRY A. SEDLACEK
59
LAWRENCE L. CIBULA
55
CHRIS D. SHADDEN
57
THOMAS H. & LORETTA M. LEDVINA
U Avenue
TAMA V18 COUNTY
TAMA V18 COUNTY
480
485
490
495
500
505
510
515
520
525
21500
21505
10505
10510
10515
10500
OBLITERATE
OBLITERATE
CLOSE
CLOSE
CLOSE
CLOSE
CLOSE
CLOSE
CLOSE
CLOSE
+50.00 Prop. Type "C" Ent. Lt. 24" Uncl. Pipe
+50.00 Prop. Type "C" Ent. Rt. 24" Uncl. Pipe
+00.00 Prop. Type "C" Ent. Rt. 24" Uncl. Pipe
+50.00 Prop. Type "C" Ent. Lt. 24" Uncl. Pipe
+00.00 Prop. Type "C" Ent. Lt. 24" Uncl. Pipe
+00.00 Prop. Type "C" Ent. Rt. 24" Uncl. Pipe

IOWADOT

PUBLIC INFORMATION MEETING

March 3, 2016

On U.S. 30 from the Tama Bypass to just West of the Benton Co. Line

Project Number: NHSX-030-6(187)--3H-86

Photo - 2014

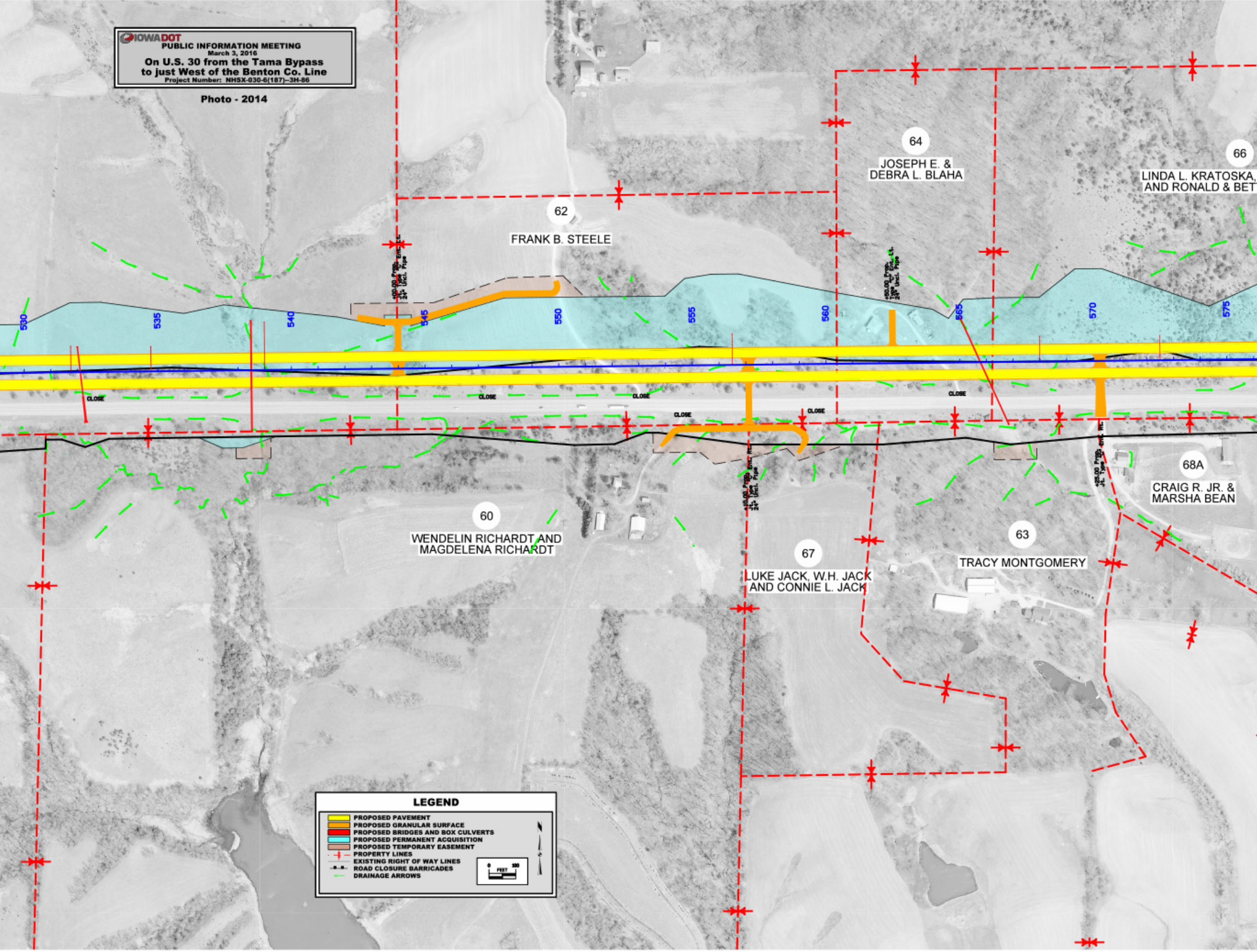
64
JOSEPH E. & DEBRA L. BLAHA
66
LINDA L. KRATOSKA, AND RONALD & BET
62
FRANK B. STEELE
+00.00 Prop. Jt. Type "C" Ent. Lt. 24" Uncl. Pipe
+50.00 Prop. Type "C" Ent. Lt. 24" Uncl. Pipe
530
535
540
545
550
555
560
565
570
575
CLOSE
CLOSE
CLOSE
CLOSE
CLOSE
CLOSE
+10.00 Prop. Ent. Rt. Jt. Type "C" 24" Uncl. Pipe
+25.00 Prop. Ent. Rt. Jt. Type "C"
68A
CRAIG R. JR. & MARSHA BEAN
60
WENDELIN RICHARDT AND MAGDELENA RICHARDT
67
LUKE JACK, W.H. JACK AND CONNIE L. JACK
63
TRACY MONTGOMERY
0
100
FEET
N

LEGEND

🟨	PROPOSED PAVEMENT
🟧	PROPOSED GRANULAR SURFACE
🟥	PROPOSED BRIDGES AND BOX CULVERTS
🟦	PROPOSED PERMANENT ACQUISITION
🟫	PROPOSED TEMPORARY EASEMENT
- + -	PROPERTY LINES
—	EXISTING RIGHT OF WAY LINES
-■-■-	ROAD CLOSURE BARRICADES
←	DRAINAGE ARROWS

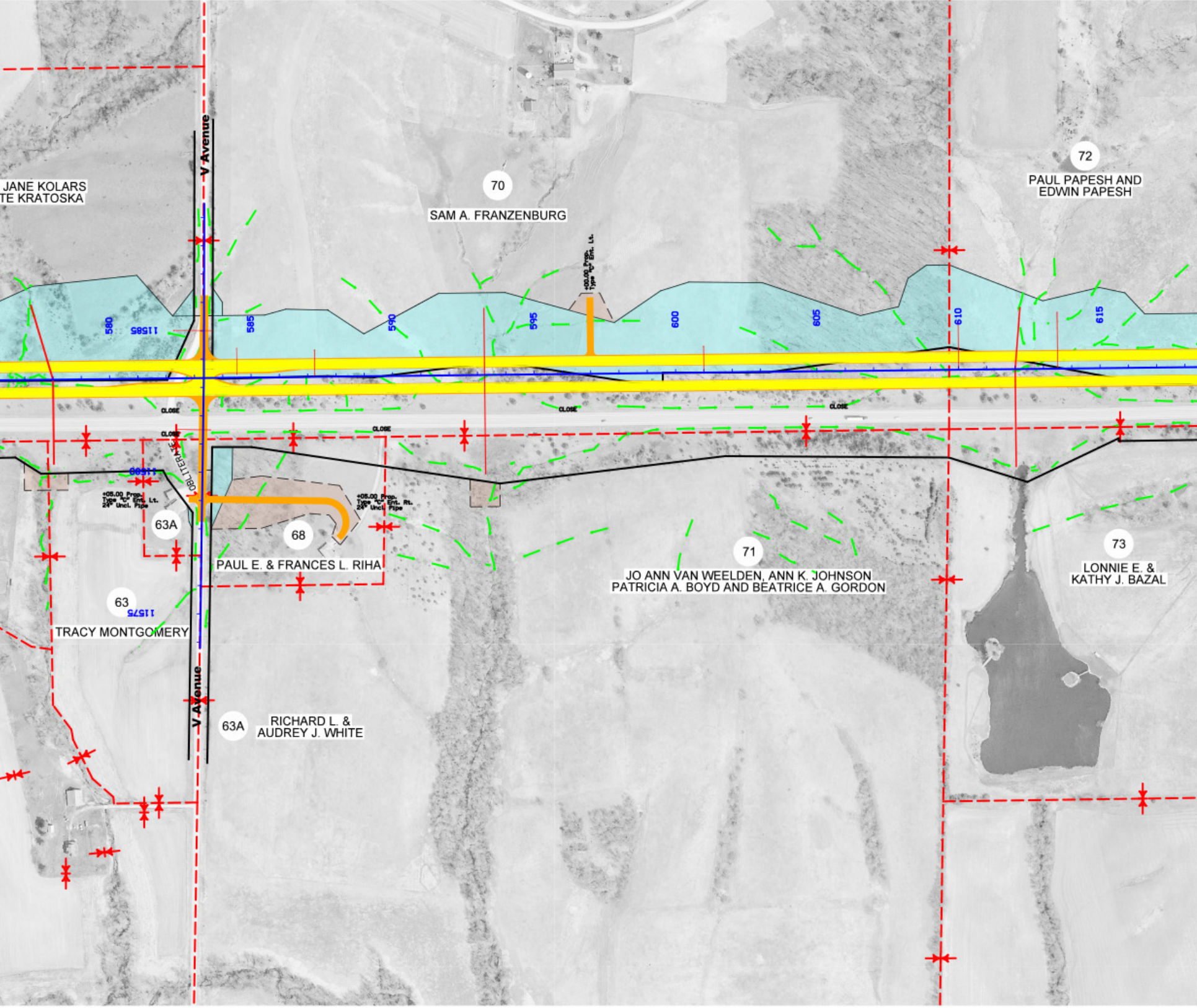
JANE KOLARS
TE KRATOSKA
V Avenue
70
SAM A. FRANZENBURG
72
PAUL PAPESH AND
EDWIN PAPESH
+00.00 Prop.
Type "C" Ent. Lt.
580
11585
585
590
595
600
605
610
615
CLOSE
CLOSE
CLOSE
CLOSE
CLOSE
OBLITERATE
11580
+05.00 Prop.
Type "C" Ent. Lt.
24" Uncl. Pipe
+05.00 Prop.
Type "C" Ent. Rt.
24" Uncl. Pipe
63A
68
PAUL E. & FRANCES L. RIHA
71
JO ANN VAN WEELDEN, ANN K. JOHNSON
PATRICIA A. BOYD AND BEATRICE A. GORDON
73
LONNIE E. &
KATHY J. BAZAL
63
11575
TRACY MONTGOMERY
V Avenue
63A
RICHARD L. &
AUDREY J. WHITE

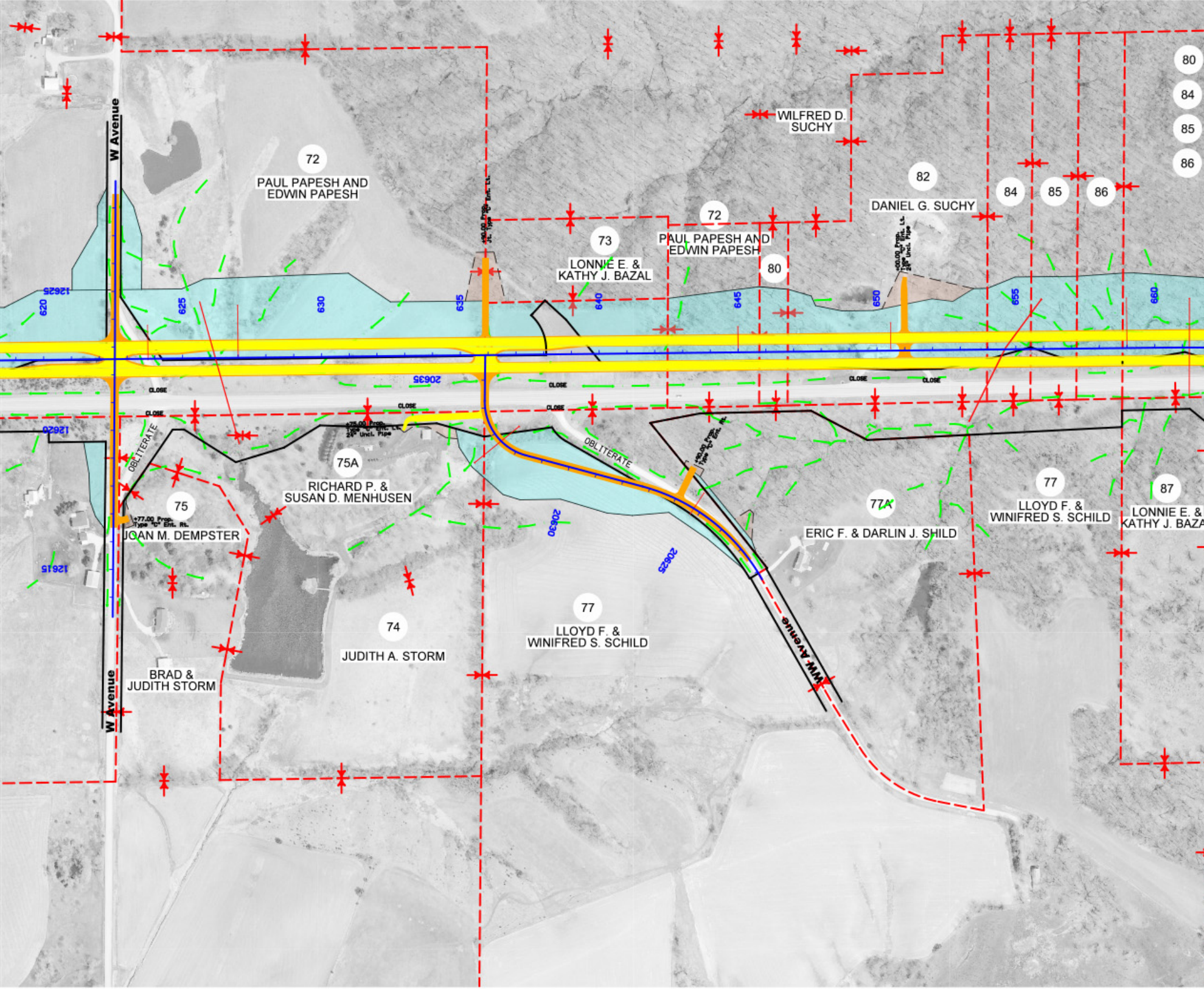
W Avenue
72
PAUL PAPESH AND
EDWIN PAPESH
+90.00 Prop.
Jt. Type "C" Ent. Lt.
73
LONNIE E. &
KATHY J. BAZAL
72
PAUL PAPESH AND
EDWIN PAPESH
80
WILFRED D.
SUCHY
82
DANIEL G. SUCHY
+00.00 Prop.
Type "C" Ent. Lt.
24" Uncl. Pipe
84
85
86
80
84
85
86
12625
620
625
630
635
640
645
650
655
660
20635
CLOSE
CLOSE
CLOSE
CLOSE
CLOSE
CLOSE
CLOSE
12620
OBLITERATE
+75.00 Prop.
Type "C" Ent. Lt.
24" Uncl. Pipe
75A
RICHARD P. &
SUSAN D. MENHUSEN
OBLITERATE
+90.00 Prop.
Type "C" Ent. Rt.
75
+77.00 Prop.
Type "C" Ent. Rt.
JOAN M. DEMPSTER
12615
20630
20625
77A
ERIC F. & DARLIN J. SHILD
77
LLOYD F. &
WINIFRED S. SCHILD
87
LONNIE E. &
KATHY J. BAZA
74
JUDITH A. STORM
77
LLOYD F. &
WINIFRED S. SCHILD
WW Avenue
BRAD &
JUDITH STORM
W Avenue

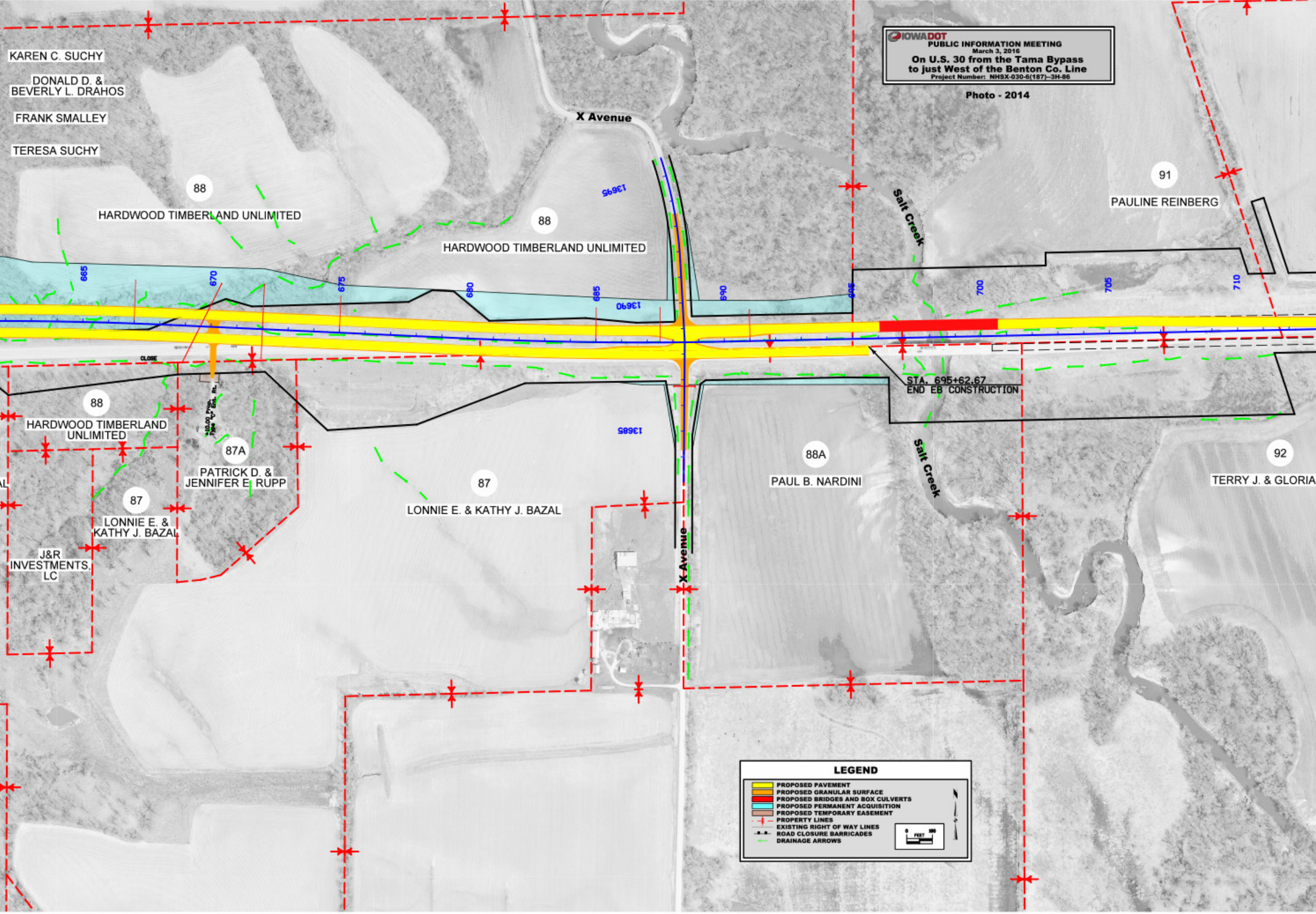

IOWADOT

PUBLIC INFORMATION MEETING

March 3, 2016

On U.S. 30 from the Tama Bypass to just West of the Benton Co. Line

Project Number: NHSX-030-6(187)--3H-86

Photo - 2014

LEGEND

🟨	PROPOSED PAVEMENT
🟧	PROPOSED GRANULAR SURFACE
🟥	PROPOSED BRIDGES AND BOX CULVERTS
🟦	PROPOSED PERMANENT ACQUISITION
🟫	PROPOSED TEMPORARY EASEMENT
- ‡ -	PROPERTY LINES
—	EXISTING RIGHT OF WAY LINES
-■-■-	ROAD CLOSURE BARRICADES
←	DRAINAGE ARROWS

0 FEET 100
KAREN C. SUCHY
DONALD D. & BEVERLY L. DRAHOS
FRANK SMALLEY
TERESA SUCHY
88
HARDWOOD TIMBERLAND UNLIMITED
88
HARDWOOD TIMBERLAND UNLIMITED
X Avenue
13695
Salt Creek
91
PAULINE REINBERG
665
670
675
680
685
13690
690
695
700
705
710
CLOSE
+10.00 Prop. Type "C" Ent. Rt.
STA. 695+62.67
END EB CONSTRUCTION
88
HARDWOOD TIMBERLAND UNLIMITED
13685
87A
PATRICK D. & JENNIFER E. RUPP
AL
87
LONNIE E. & KATHY J. BAZAL
87
LONNIE E. & KATHY J. BAZAL
J&R INVESTMENTS, LC
88A
PAUL B. NARDINI
Salt Creek
92
TERRY J. & GLORIA
X Avenue

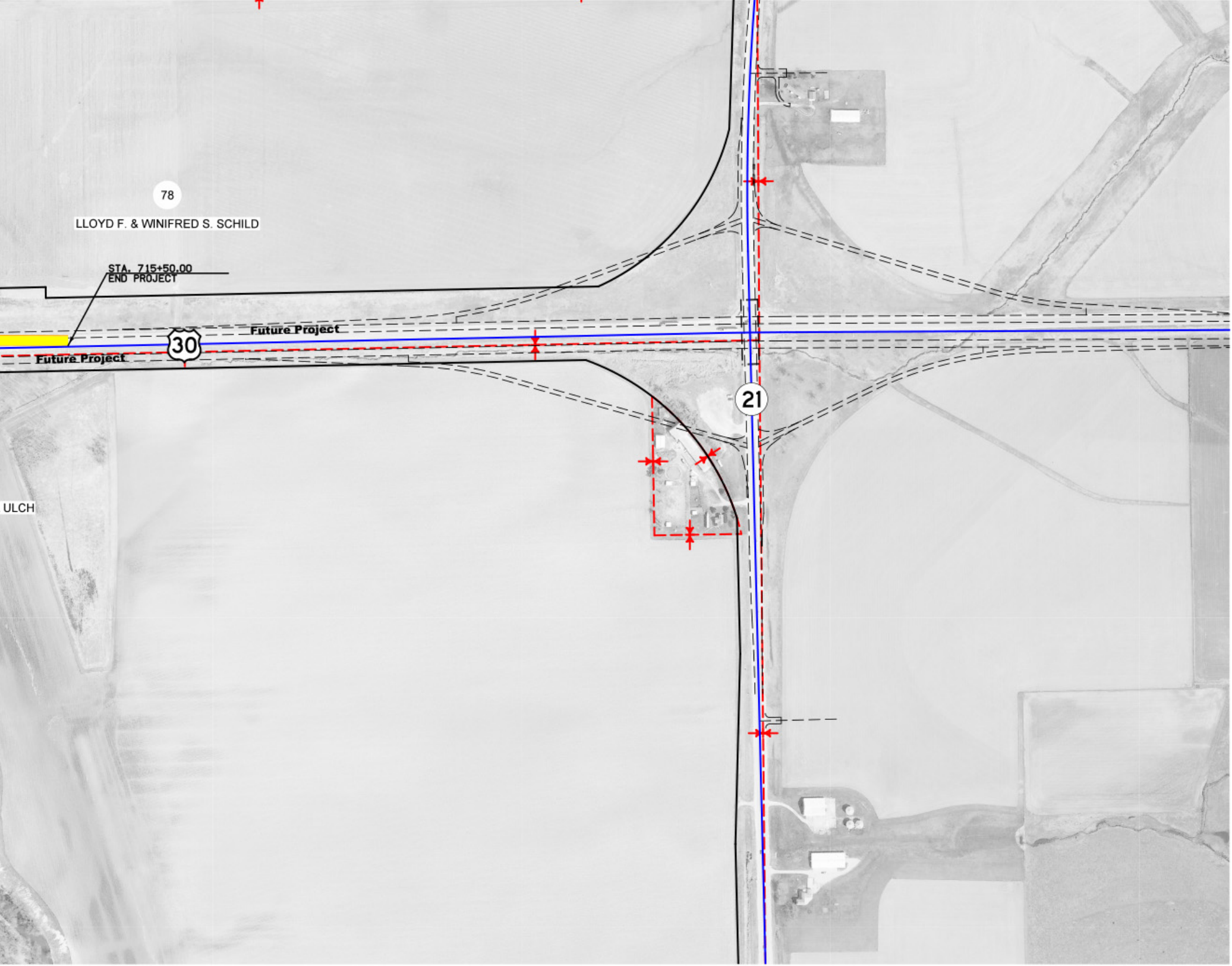
78
LLOYD F. & WINIFRED S. SCHILD
STA. 715+50.00
END PROJECT
Future Project
30
Future Project
21
ULCH