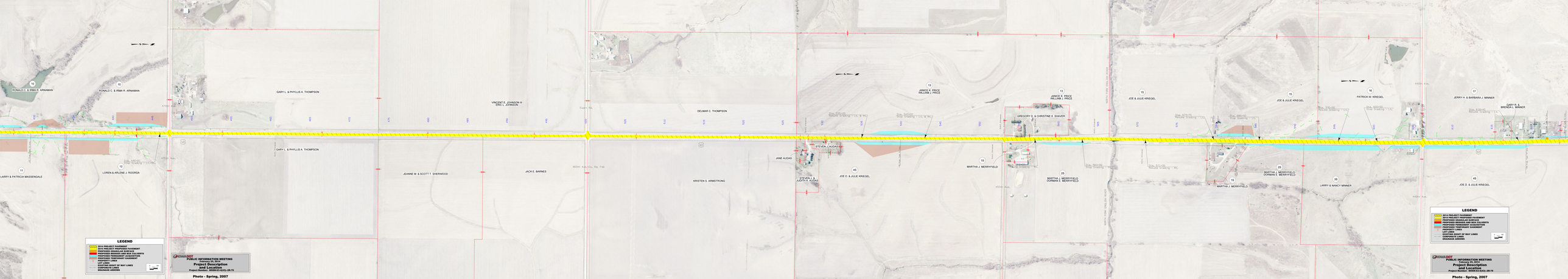
RONALD C. & IRMA R. ARNIMAN
10
RONALD C. & IRMA R. ARNIMAN
10
GARY L. & PHYLLIS A. THOMPSON
VINCENT E. JOHNSON III
ERIC L. JOHNSON
DELMAR C. THOMPSON
JANICE K. PRICE
WILLIAM J. PRICE
13
JANICE K. PRICE
WILLIAM J. PRICE
13
GREGORY D. & CHRISTINE X. SHAVER
JOE & JULIE KRIEGEL
15
JOE & JULIE KRIEGEL
15
PATRICK W. KRIEGEL
16
JERRY H. & BARBARA J. MINNER
17
GARY R. & BRENDA L. MINNER
LARRY & PATRICIA MASSENGALE
11
LOREN & ARLENE J. ROORDA
12
GARY L. & PHYLLIS A. THOMPSON
JEANNE M. & SCOTT T. SHERWOOD
JACK E. BARNES
KRISTEN S. ARMSTRONG
JANE AUGAS
STEVEN J. AUGAS
STEVEN J. & JUDITH A. AUGAS
45
JOE D. & JULIE KRIEGEL
MARTHA J. MERRYFIELD
18
MARTHA J. MERRYFIELD
DORMAN E. MERRYFIELD
25
MARTHA J. MERRYFIELD
19
MARTHA J. MERRYFIELD
DORMAN E. MERRYFIELD
28
LARRY & NANCY MINNER
20
JOE D. & JULIE KRIEGEL
43
LEGEND
2014 PROJECT PAVEMENT
2015 PROJECT PROPOSED PAVEMENT
PROPOSED GRANULAR SURFACE
PROPOSED BRIDGES AND BOX CULVERTS
PROPOSED PERMANENT ACQUISITION
PROPOSED TEMPORARY EASEMENT
PROPERTY LINES
LOT LINES
EXISTING RIGHT OF WAY LINES
CORPORATE LINES
DRAINAGE ARROWS
IOWA DOT
PUBLIC INFORMATION MEETING
February 25, 2014
Project Description
Hamilton County
Project Number: BRM-E-0-5-(43)--2R-79
Photo - Spring, 2007

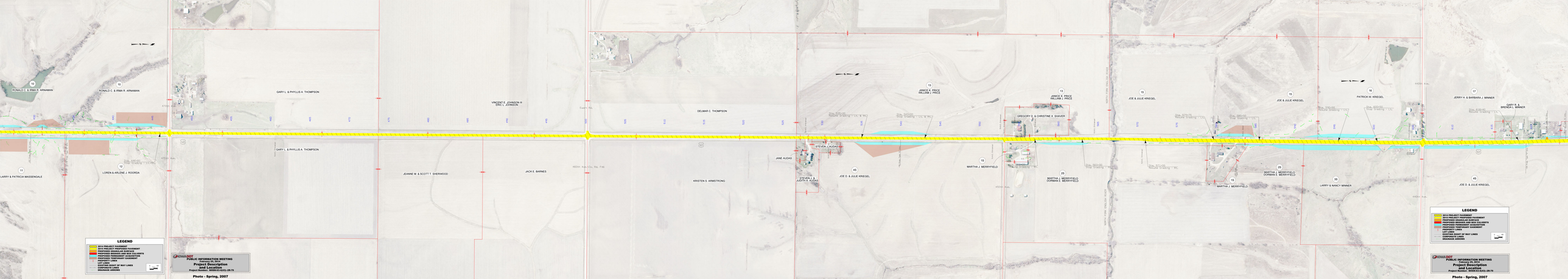
RONALD C. & IRMA R. ARNIMAN
10
RONALD C. & IRMA R. ARNIMAN
10
GARY L. & PHYLLIS A. THOMPSON
VINCENT E. JOHNSON III
ERIC L. JOHNSON
DELMAR C. THOMPSON
JANICE K. PRICE
WILLIAM J. PRICE
13
JANICE K. PRICE
WILLIAM J. PRICE
13
GREGORY D. & CHRISTINE X. SHAVER
JOE & JULIE KRIEGEL
15
JOE & JULIE KRIEGEL
15
PATRICK W. KRIEGEL
16
JERRY H. & BARBARA J. MINNER
17
GARY R. & BRENDA L. MINNER
LARRY & PATRICIA MASSENGALE
11
LOREN & ARLENE J. ROORDA
12
GARY L. & PHYLLIS A. THOMPSON
JEANNE M. & SCOTT T. SHERWOOD
JACK E. BARNES
KRISTEN S. ARMSTRONG
JANE AUGAS
STEVEN J. AUGAS
STEVEN J. & JUDITH A. AUGAS
45
JOE D. & JULIE KRIEGEL
MARTHA J. MERRYFIELD
18
MARTHA J. MERRYFIELD
DORMAN E. MERRYFIELD
25
MARTHA J. MERRYFIELD
19
MARTHA J. MERRYFIELD
DORMAN E. MERRYFIELD
28
LARRY & NANCY MINNER
20
JOE D. & JULIE KRIEGEL
43
LEGEND
2014 PROJECT PAVEMENT
2015 PROJECT PROPOSED PAVEMENT
PROPOSED GRANULAR SURFACE
PROPOSED BRIDGES AND BOX CULVERTS
PROPOSED PERMANENT ACQUISITION
PROPOSED TEMPORARY EASEMENT
PROPERTY LINES
LOT LINES
EXISTING RIGHT OF WAY LINES
CORPORATE LINES
DRAINAGE ARROWS
IOWA DOT
PUBLIC INFORMATION MEETING
February 25, 2014
Project Description
Hamilton County
Project Number: BRM-E-0-5-(43)--2R-79
Photo - Spring, 2007

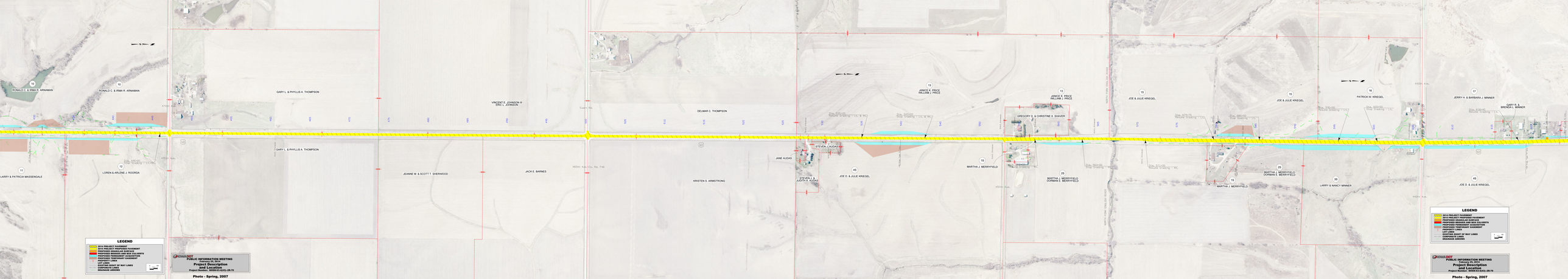
RONALD C. & IRMA R. ARNIMAN
10
RONALD C. & IRMA R. ARNIMAN
10
GARY L. & PHYLLIS A. THOMPSON
VINCENT E. JOHNSON III
ERIC L. JOHNSON
DELMAR C. THOMPSON
JANICE K. PRICE
WILLIAM J. PRICE
13
JANICE K. PRICE
WILLIAM J. PRICE
13
GREGORY D. & CHRISTINE X. SHAVER
JOE & JULIE KRIEGEL
15
JOE & JULIE KRIEGEL
15
PATRICK W. KRIEGEL
16
JERRY H. & BARBARA J. MINNER
17
GARY R. & BRENDA L. MINNER
LARRY & PATRICIA MASSENGALE
11
LOREN & ARLENE J. ROORDA
12
GARY L. & PHYLLIS A. THOMPSON
JEANNE M. & SCOTT T. SHERWOOD
JACK E. BARNES
KRISTEN S. ARMSTRONG
JANE AUGAS
STEVEN J. AUGAS
STEVEN J. & JUDITH A. AUGAS
45
JOE D. & JULIE KRIEGEL
MARTHA J. MERRYFIELD
18
MARTHA J. MERRYFIELD
DORMAN E. MERRYFIELD
25
MARTHA J. MERRYFIELD
19
MARTHA J. MERRYFIELD
DORMAN E. MERRYFIELD
28
LARRY & NANCY MINNER
20
JOE D. & JULIE KRIEGEL
43
LEGEND
2014 PROJECT PAVEMENT
2015 PROJECT PROPOSED PAVEMENT
PROPOSED GRANULAR SURFACE
PROPOSED BRIDGES AND BOX CULVERTS
PROPOSED PERMANENT ACQUISITION
PROPOSED TEMPORARY EASEMENT
PROPERTY LINES
LOT LINES
EXISTING RIGHT OF WAY LINES
CORPORATE LINES
DRAINAGE ARROWS
IOWA DOT
PUBLIC INFORMATION MEETING
February 25, 2014
Project Description
Hamilton County
Project Number: BRM-E-0-5-(43)--2R-79
Photo - Spring, 2007

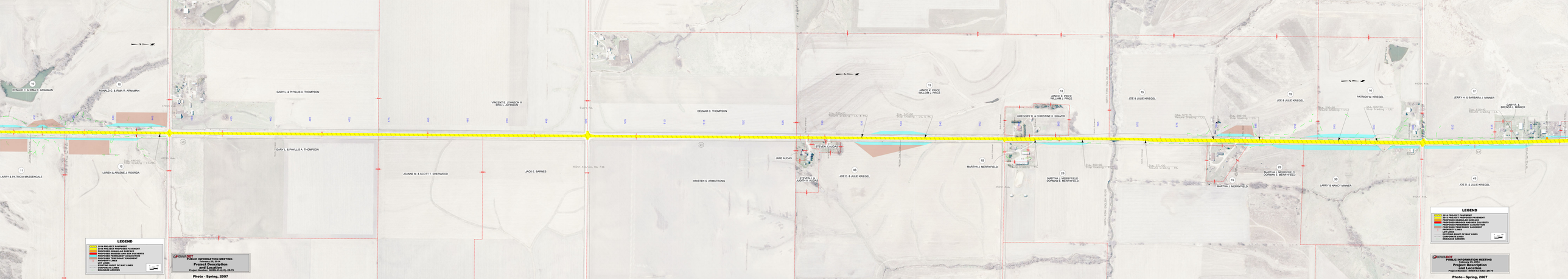
RONALD C. & IRMA R. ARNIMAN
10
RONALD C. & IRMA R. ARNIMAN
10
GARY L. & PHYLLIS A. THOMPSON
VINCENT E. JOHNSON III
ERIC L. JOHNSON
DELMAR C. THOMPSON
JANICE K. PRICE
WILLIAM J. PRICE
13
JANICE K. PRICE
WILLIAM J. PRICE
13
GREGORY D. & CHRISTINE X. SHAVER
JOE & JULIE KRIEGEL
15
JOE & JULIE KRIEGEL
15
PATRICK W. KRIEGEL
16
JERRY H. & BARBARA J. MINNER
17
GARY R. & BRENDA L. MINNER
LARRY & PATRICIA MASSENGALE
11
LOREN & ARLENE J. ROORDA
12
GARY L. & PHYLLIS A. THOMPSON
JEANNE M. & SCOTT T. SHERWOOD
JACK E. BARNES
KRISTEN S. ARMSTRONG
JANE AUGAS
STEVEN J. AUGAS
STEVEN J. & JUDITH A. AUGAS
45
JOE D. & JULIE KRIEGEL
MARTHA J. MERRYFIELD
18
MARTHA J. MERRYFIELD
DORMAN E. MERRYFIELD
25
MARTHA J. MERRYFIELD
19
MARTHA J. MERRYFIELD
DORMAN E. MERRYFIELD
28
LARRY & NANCY MINNER
20
JOE D. & JULIE KRIEGEL
43
LEGEND
2014 PROJECT PAVEMENT
2015 PROJECT PROPOSED PAVEMENT
PROPOSED GRANULAR SURFACE
PROPOSED BRIDGES AND BOX CULVERTS
PROPOSED PERMANENT ACQUISITION
PROPOSED TEMPORARY EASEMENT
PROPERTY LINES
LOT LINES
EXISTING RIGHT OF WAY LINES
CORPORATE LINES
DRAINAGE ARROWS
IOWA DOT
PUBLIC INFORMATION MEETING
February 25, 2014
Project Description
Hamilton County
Project Number: BRM-E-0-5-(43)--2R-79
Photo - Spring, 2007

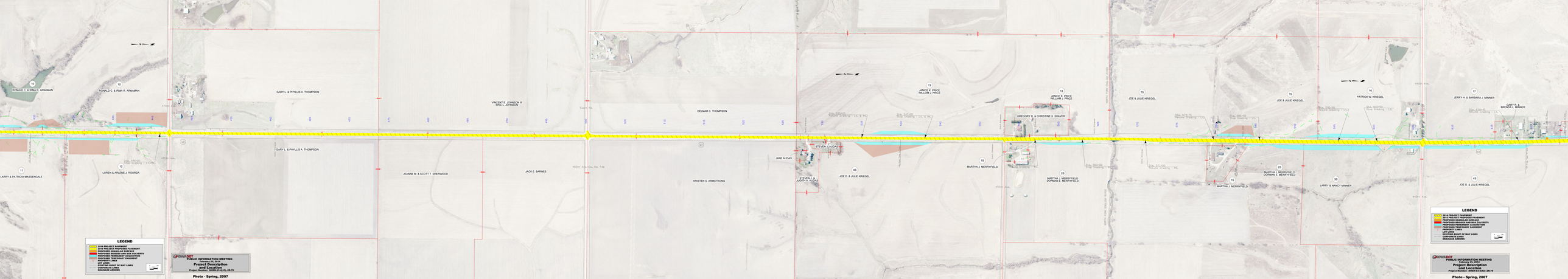
RONALD C. & IRMA R. ARNIMAN
10
RONALD C. & IRMA R. ARNIMAN
10
GARY L. & PHYLLIS A. THOMPSON
VINCENT E. JOHNSON III
ERIC L. JOHNSON
DELMAR C. THOMPSON
JANICE K. PRICE
WILLIAM J. PRICE
13
JANICE K. PRICE
WILLIAM J. PRICE
13
GREGORY D. & CHRISTINE X. SHAVER
JOE & JULIE KRIEGEL
15
JOE & JULIE KRIEGEL
15
PATRICK W. KRIEGEL
16
JERRY H. & BARBARA J. MINNER
17
GARY R. & BRENDA L. MINNER
LARRY & PATRICIA MASSENGALE
11
LOREN & ARLENE J. ROORDA
12
GARY L. & PHYLLIS A. THOMPSON
JEANNE M. & SCOTT T. SHERWOOD
JACK E. BARNES
KRISTEN S. ARMSTRONG
JANE AUGAS
STEVEN J. AUGAS
STEVEN J. & JUDITH A. AUGAS
45
JOE D. & JULIE KRIEGEL
MARTHA J. MERRYFIELD
18
MARTHA J. MERRYFIELD
DORMAN E. MERRYFIELD
25
MARTHA J. MERRYFIELD
19
MARTHA J. MERRYFIELD
DORMAN E. MERRYFIELD
28
LARRY & NANCY MINNER
20
JOE D. & JULIE KRIEGEL
43
LEGEND
2014 PROJECT PAVEMENT
2015 PROJECT PROPOSED PAVEMENT
PROPOSED GRANULAR SURFACE
PROPOSED BRIDGES AND BOX CULVERTS
PROPOSED PERMANENT ACQUISITION
PROPOSED TEMPORARY EASEMENT
PROPERTY LINES
LOT LINES
EXISTING RIGHT OF WAY LINES
CORPORATE LINES
DRAINAGE ARROWS
IOWA DOT
PUBLIC INFORMATION MEETING
February 25, 2014
Project Description
Hamilton County
Project Number: BRM-E-0-5-(43)--2R-79
Photo - Spring, 2007