For Mainline I-80 Details
Refer to Sheets No. D.01-D.18

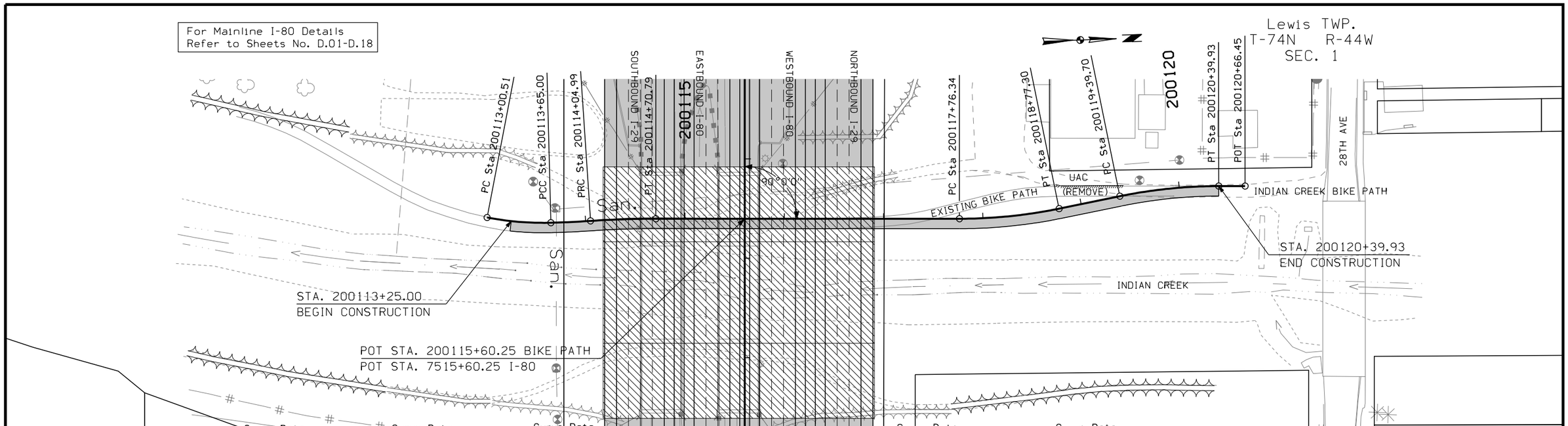

Curve Data
Δ = 12° 19′ 01.17″ (LT)
T = 32.37
L = 64.49
R = 300.00
E = 1.74
e = NC

Curve Data
Δ = 3° 46′ 13.01″ (RT)
T = 32.91
L = 65.80
R = 1,000.00
E = 0.54
e = NC

Curve Data
Δ = 2° 17′ 28.32″ (LT)
T = 20.00
L = 39.99
R = 1,000.00
E = 0.20
e = NC

Curve Data
Δ = 11° 34′ 10.31″ (LT)
T = 50.65
L = 100.96
R = 500.00
E = 2.56
e = NC

Curve Data
Δ = 11° 29′ 09.33″ (RT)
T = 50.29
L = 100.23
R = 500.00
E = 2.52
e = NC

INDIAN CREEK BIKE PATH

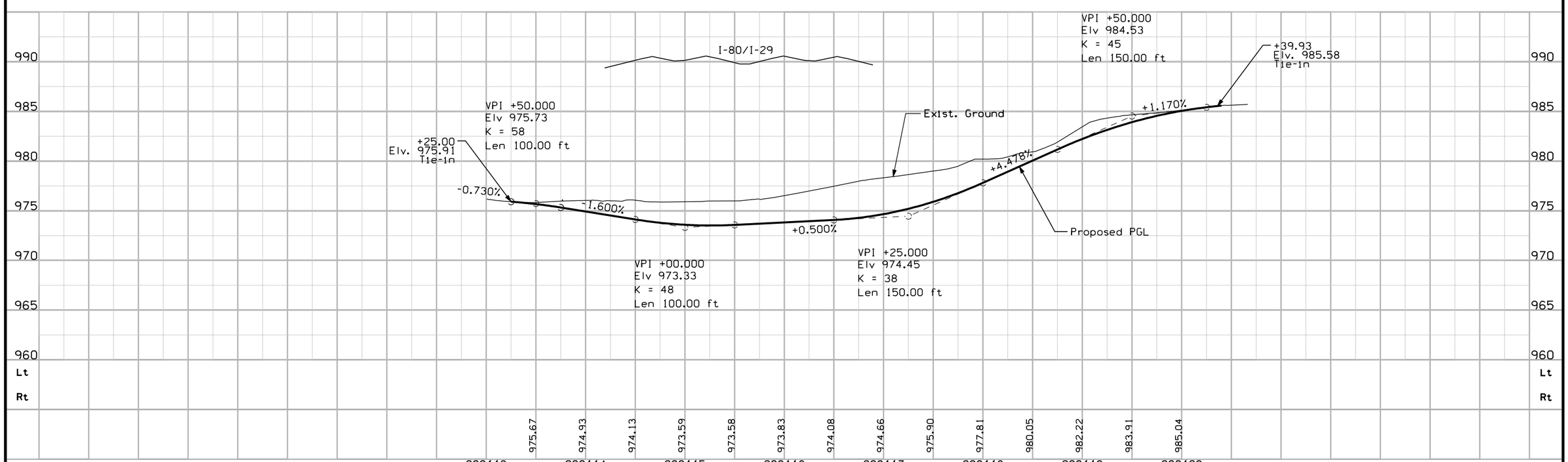

ENGLISH	IOWA DOT	DESIGN TEAM Iowa DOT\HDR	POTTAWATTAMIE COUNTY	PROJECT NUMBER IM-029-3(67)52--13-78	SHEET NUMBER E.04

4:24:23 PM chunter C:\PWworking\OMA\dms68606\78029067E01.sht

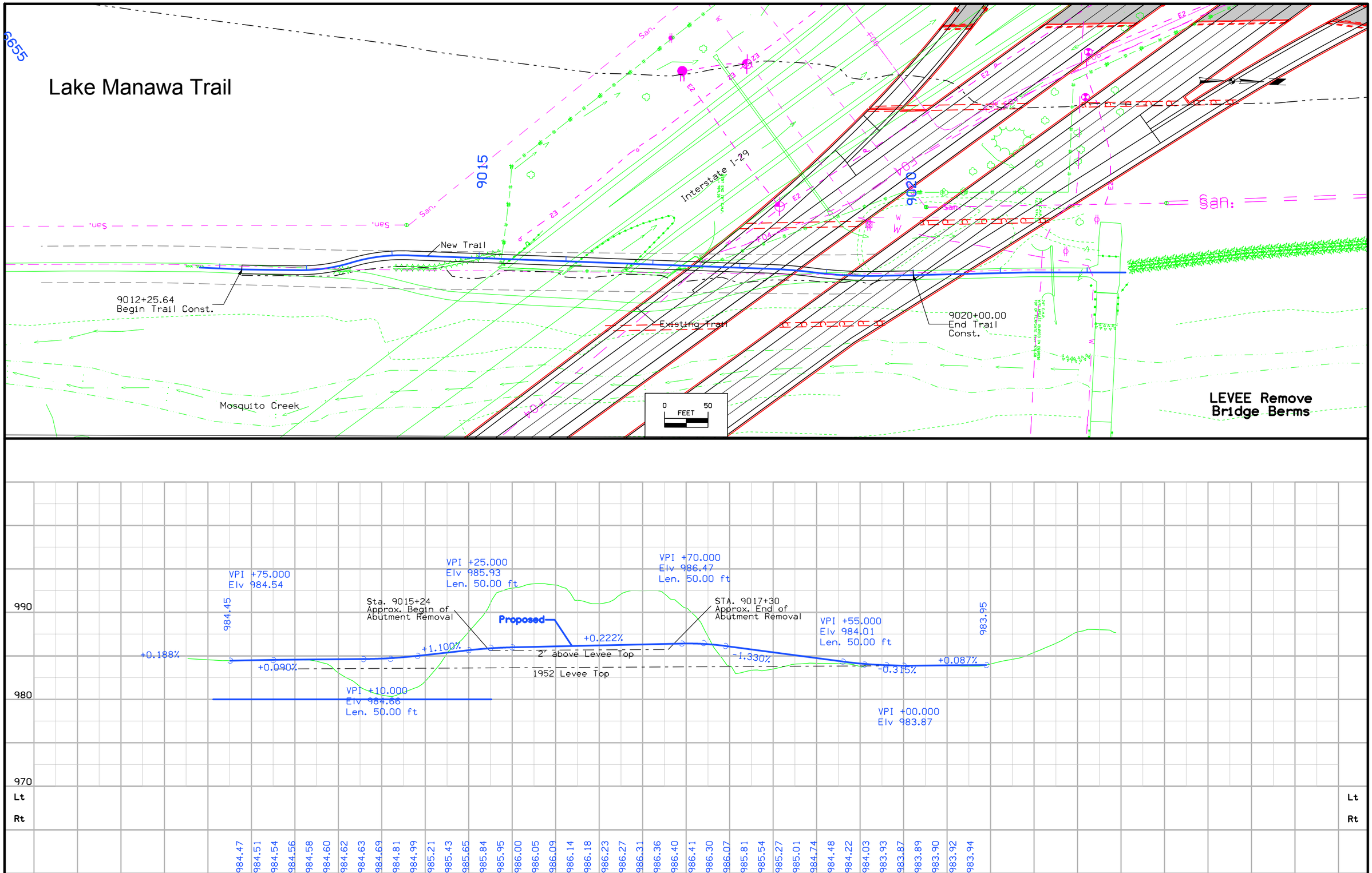

C	ENGLISH	IOWA DOT	DESIGN TEAM	COUNTY	PROJECT NUMBER	SHEET NUMBER

8:13:14 AM 10/17/2012 sryan W:\Projects2\P8921997\7802901004\Design_SECTION_3_US275_Interchange\LEVEE.sht

Lake Manawa Trail

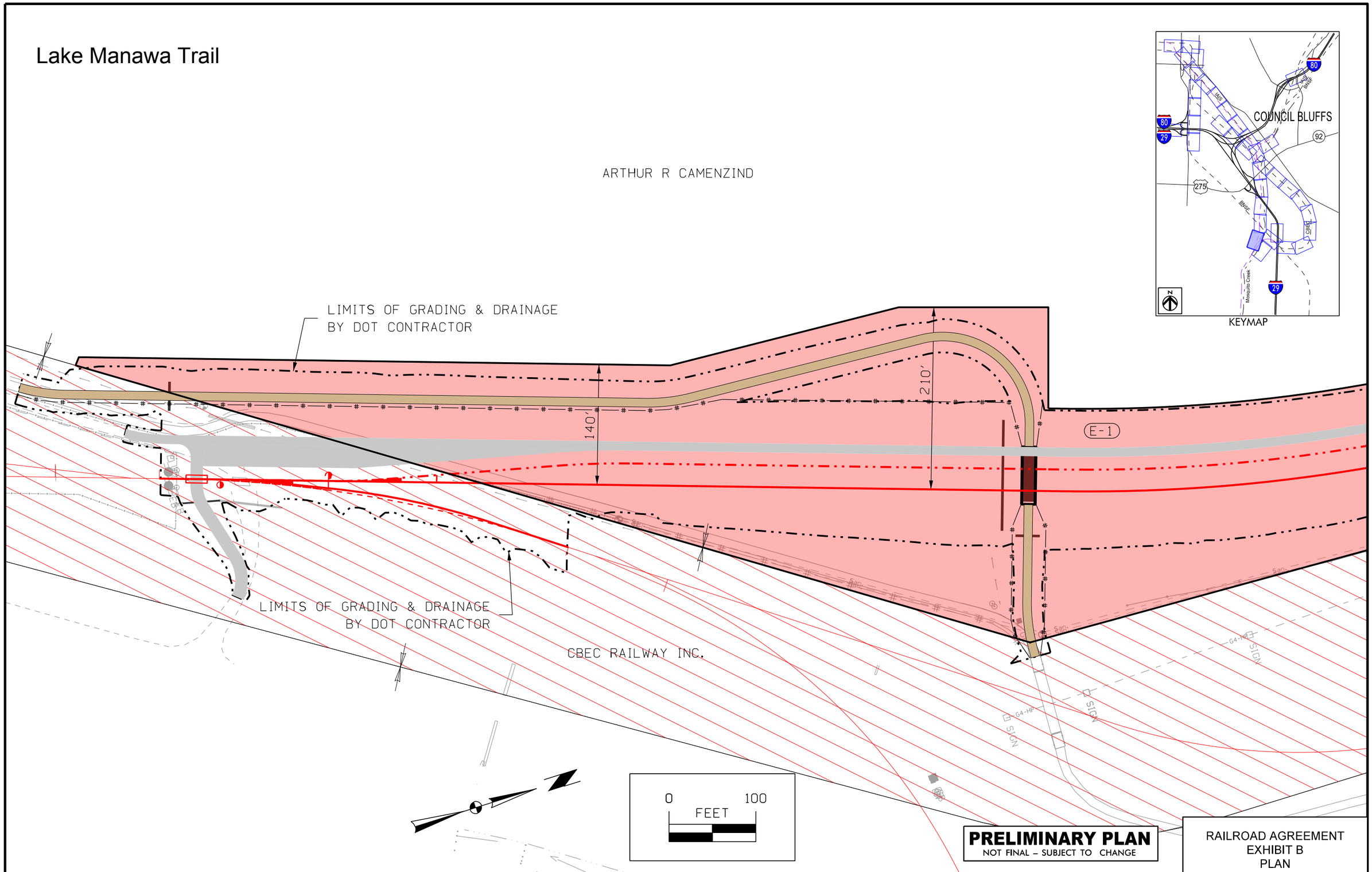

PRELIMINARY PLAN
NOT FINAL – SUBJECT TO CHANGE

RAILROAD AGREEMENT
EXHIBIT B
PLAN

ENGLISH	IOWA DOT	DESIGN TEAM Iowa DOT\HDR	POTTAWATTAMIE COUNTY	PROJECT NUMBER IM-029-2(55)49--13-78	SHEET NUMBER B-2

11:18:25 AM johsmith c:\pwworking\oma\d0774560\CBIS_SEC03_RR_ROW_Exhibit_Plan_Sheet_02.dgn