District 5 Construction Major Projects 2016 Season

Jim Webb

District 5 Construction Engineer

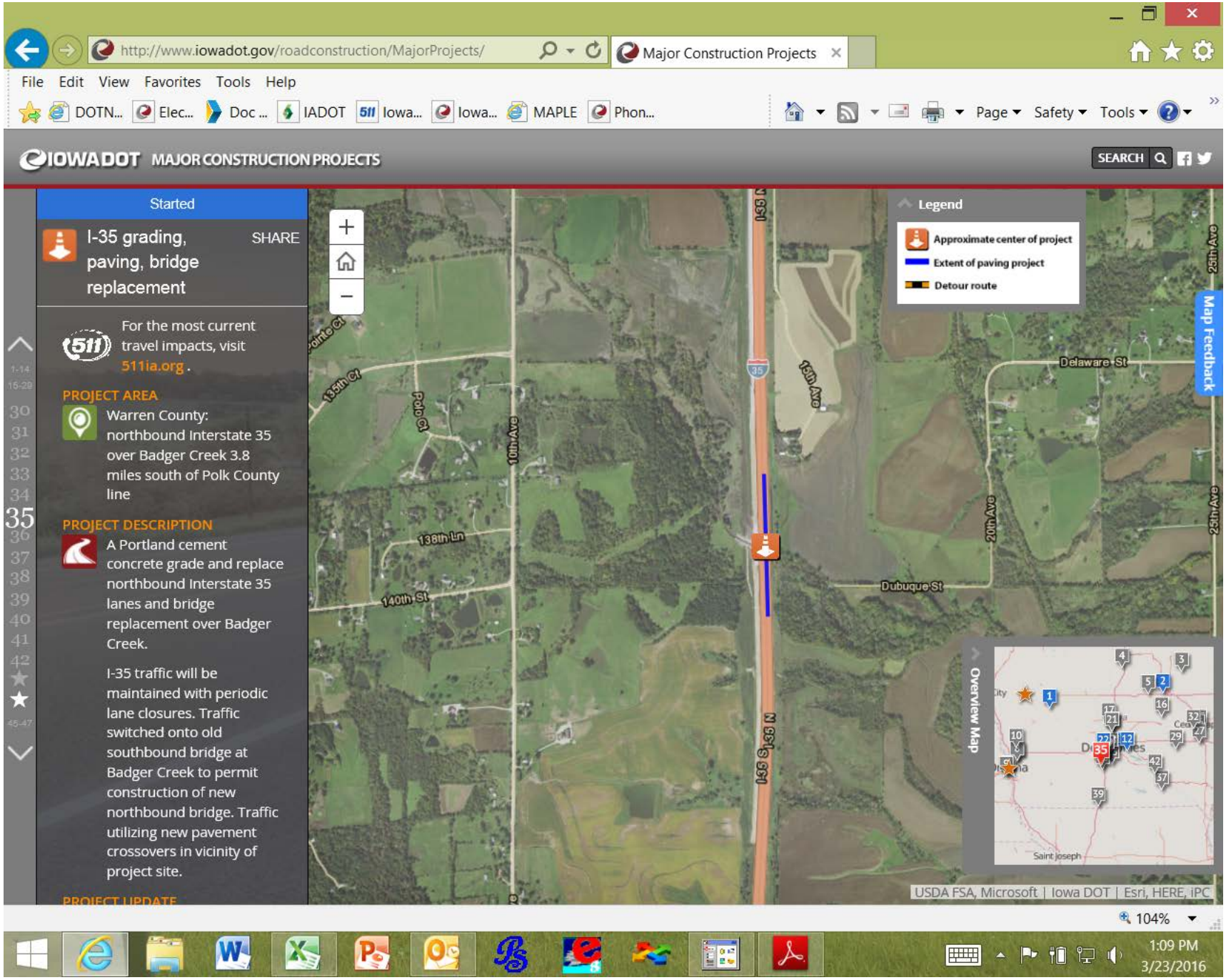
http://www.iowadot.gov/roadconstruction/MajorProjects/
Major Construction Projects
File Edit View Favorites Tools Help
DOTN... Elec... Doc ... IADOT Iowa... Iowa... MAPLE Phon...
Page Safety Tools
IOWA DOT MAJOR CONSTRUCTION PROJECTS
SEARCH
Started
I-35 grading, paving, bridge replacement
SHARE
For the most current travel impacts, visit 511ia.org .
PROJECT AREA
Warren County: northbound Interstate 35 over Badger Creek 3.8 miles south of Polk County line
PROJECT DESCRIPTION
A Portland cement concrete grade and replace northbound Interstate 35 lanes and bridge replacement over Badger Creek.
I-35 traffic will be maintained with periodic lane closures. Traffic switched onto old southbound bridge at Badger Creek to permit construction of new northbound bridge. Traffic utilizing new pavement crossovers in vicinity of project site.
PROJECT UPDATE
Legend
Approximate center of project
Extent of paving project
Detour route
Map Feedback
Overview Map
Delaware St
Dubuque St
10th Ave
15th Ave
20th Ave
25th Ave
135th Ct
138th Ln
140th St
Polo Ct
I-35 N
I-35 S
Saint Joseph
USDA FSA, Microsoft | Iowa DOT | Esri, HERE, iPC
104%
1:09 PM
3/23/2016

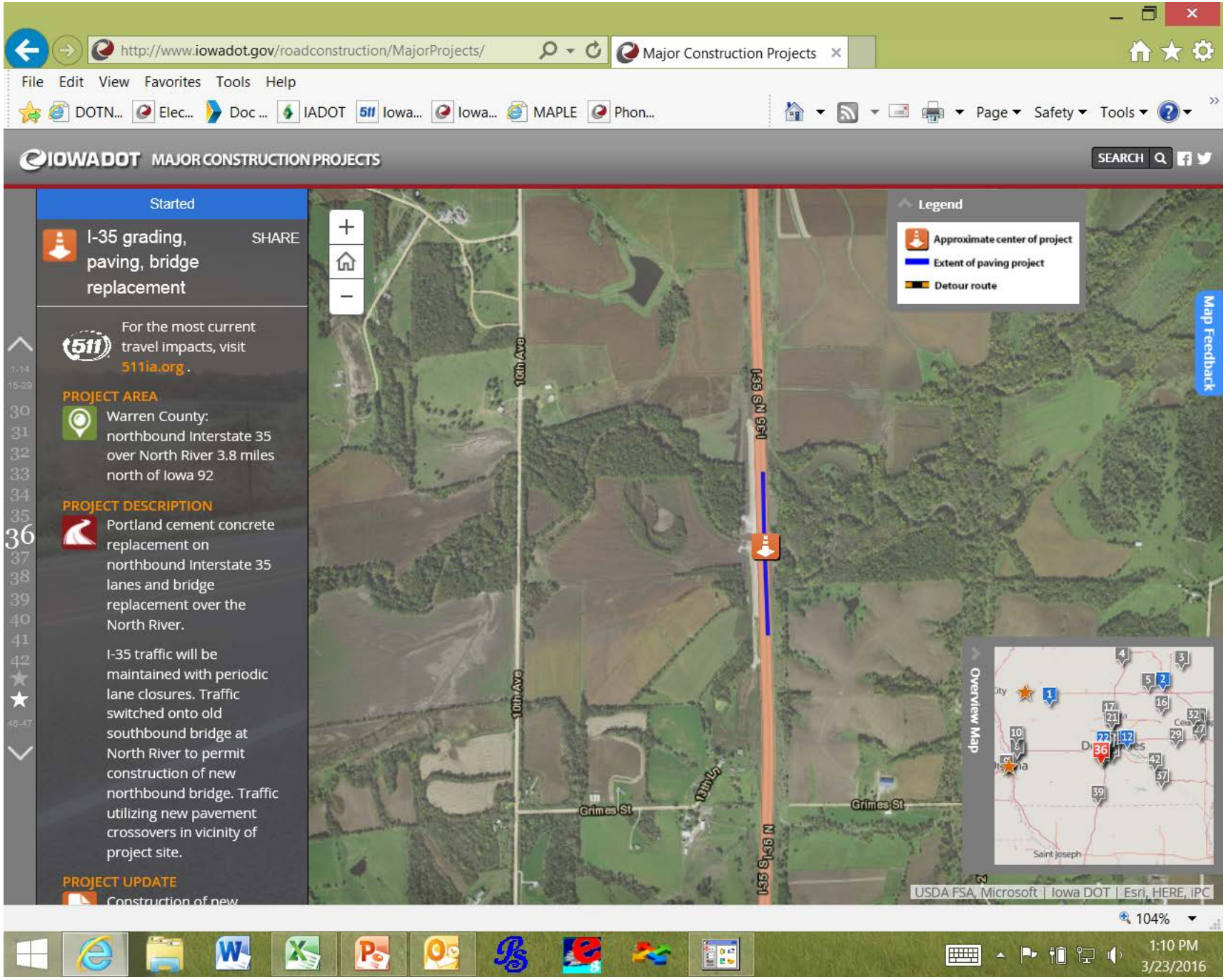
http://www.iowadot.gov/roadconstruction/MajorProjects/
Major Construction Projects
File Edit View Favorites Tools Help
DOTN... Elec... Doc ... IADOT Iowa... Iowa... MAPLE Phon...
Page Safety Tools
IOWA DOT MAJOR CONSTRUCTION PROJECTS
SEARCH
Started
I-35 grading, paving, bridge replacement
SHARE
For the most current travel impacts, visit 511ia.org .
PROJECT AREA
Warren County: northbound Interstate 35 over North River 3.8 miles north of Iowa 92
PROJECT DESCRIPTION
Portland cement concrete replacement on northbound Interstate 35 lanes and bridge replacement over the North River.
I-35 traffic will be maintained with periodic lane closures. Traffic switched onto old southbound bridge at North River to permit construction of new northbound bridge. Traffic utilizing new pavement crossovers in vicinity of project site.
PROJECT UPDATE
Construction of new
Legend
Approximate center of project
Extent of paving project
Detour route
Map Feedback
10th Ave
I-35 N S-1
I-35 S N
13th Ln
Grimes St
Overview Map
Saint Joseph
USDA FSA, Microsoft | Iowa DOT | Esri, HERE, iPC
104%
1:10 PM
3/23/2016

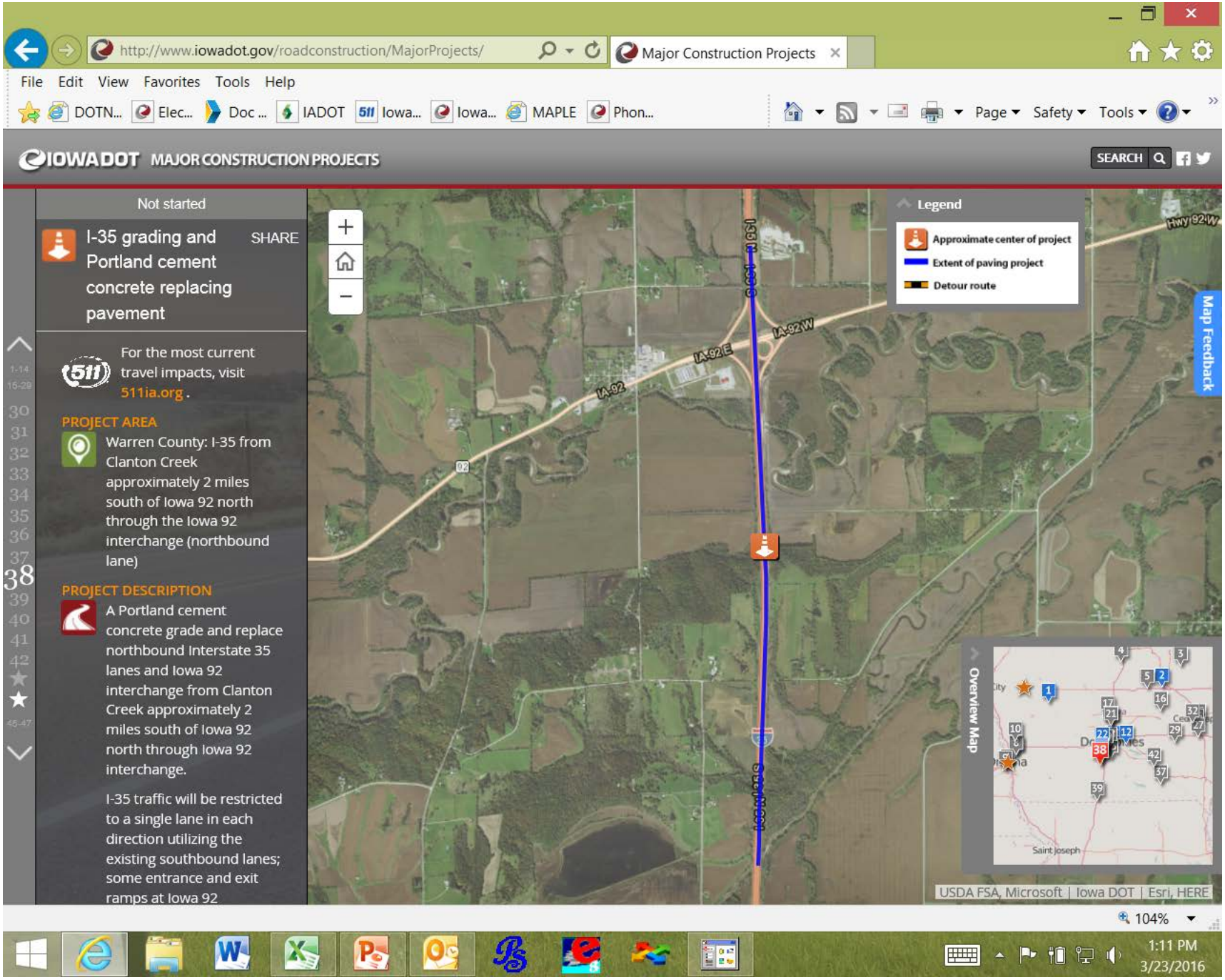
http://www.iowadot.gov/roadconstruction/MajorProjects/
Major Construction Projects
File Edit View Favorites Tools Help
DOTN... Elec... Doc ... IADOT Iowa... Iowa... MAPLE Phon...
Page Safety Tools
IOWADOT MAJOR CONSTRUCTION PROJECTS
SEARCH
Not started
I-35 grading and Portland cement concrete replacing pavement
SHARE
For the most current travel impacts, visit 511ia.org .
PROJECT AREA
Warren County: I-35 from Clanton Creek approximately 2 miles south of Iowa 92 north through the Iowa 92 interchange (northbound lane)
PROJECT DESCRIPTION
A Portland cement concrete grade and replace northbound Interstate 35 lanes and Iowa 92 interchange from Clanton Creek approximately 2 miles south of Iowa 92 north through Iowa 92 interchange.
I-35 traffic will be restricted to a single lane in each direction utilizing the existing southbound lanes; some entrance and exit ramps at Iowa 92
Legend
Approximate center of project
Extent of paving project
Detour route
Map Feedback
Overview Map
USDA FSA, Microsoft | Iowa DOT | Esri, HERE
104%
1:11 PM
3/23/2016

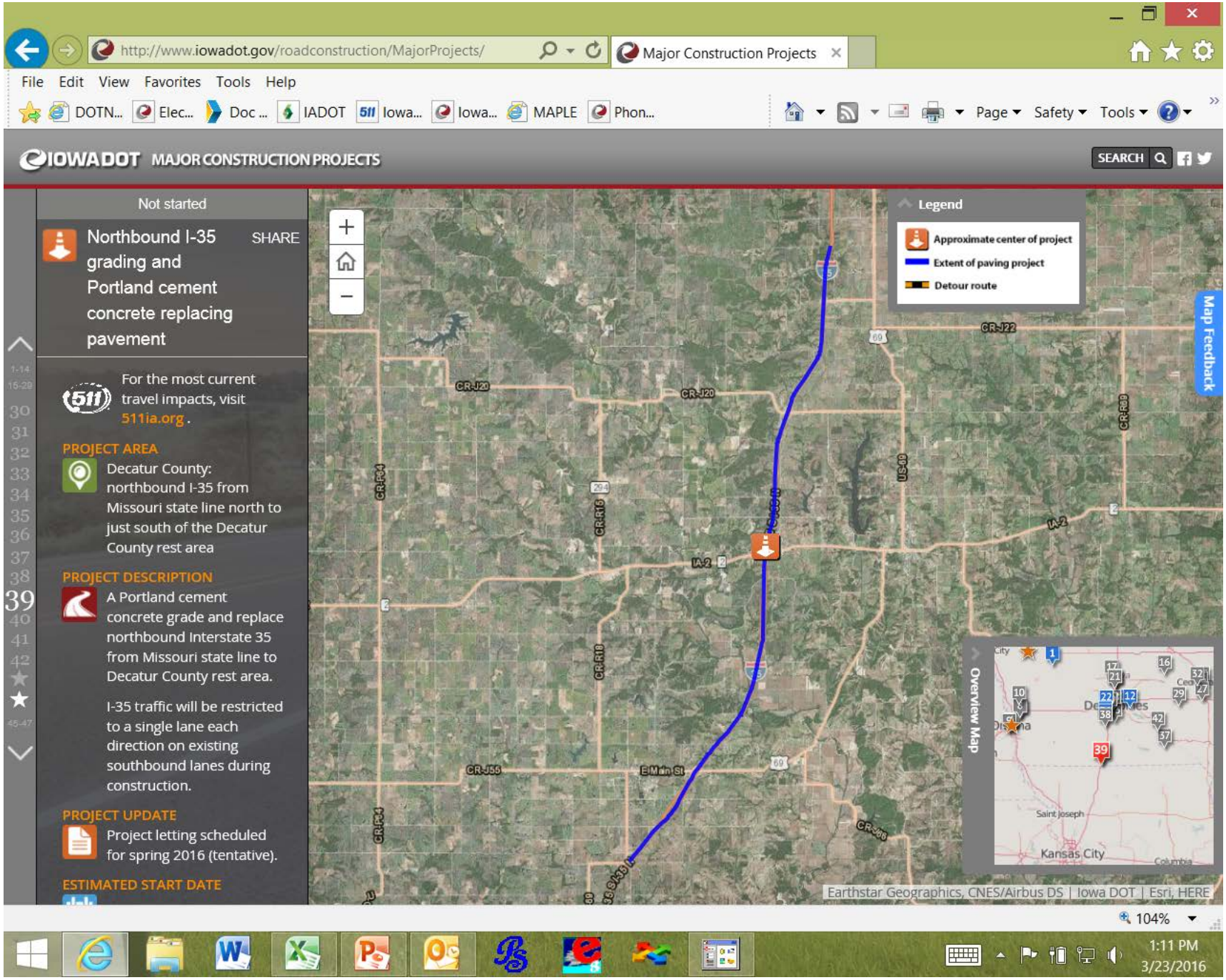
http://www.iowadot.gov/roadconstruction/MajorProjects/
Major Construction Projects
File Edit View Favorites Tools Help
DOTN... Elec... Doc ... IADOT Iowa... Iowa... MAPLE Phon...
Page Safety Tools
IOWA DOT MAJOR CONSTRUCTION PROJECTS
SEARCH
Not started
Northbound I-35 grading and Portland cement concrete replacing pavement
SHARE
For the most current travel impacts, visit 511ia.org .
PROJECT AREA
Decatur County: northbound I-35 from Missouri state line north to just south of the Decatur County rest area
PROJECT DESCRIPTION
A Portland cement concrete grade and replace northbound Interstate 35 from Missouri state line to Decatur County rest area.
I-35 traffic will be restricted to a single lane each direction on existing southbound lanes during construction.
PROJECT UPDATE
Project letting scheduled for spring 2016 (tentative).
ESTIMATED START DATE
Legend
Approximate center of project
Extent of paving project
Detour route
Map Feedback
Overview Map
Saint Joseph
Kansas City
Earthstar Geographics, CNES/Airbus DS | Iowa DOT | Esri, HERE
104%
1:11 PM
3/23/2016

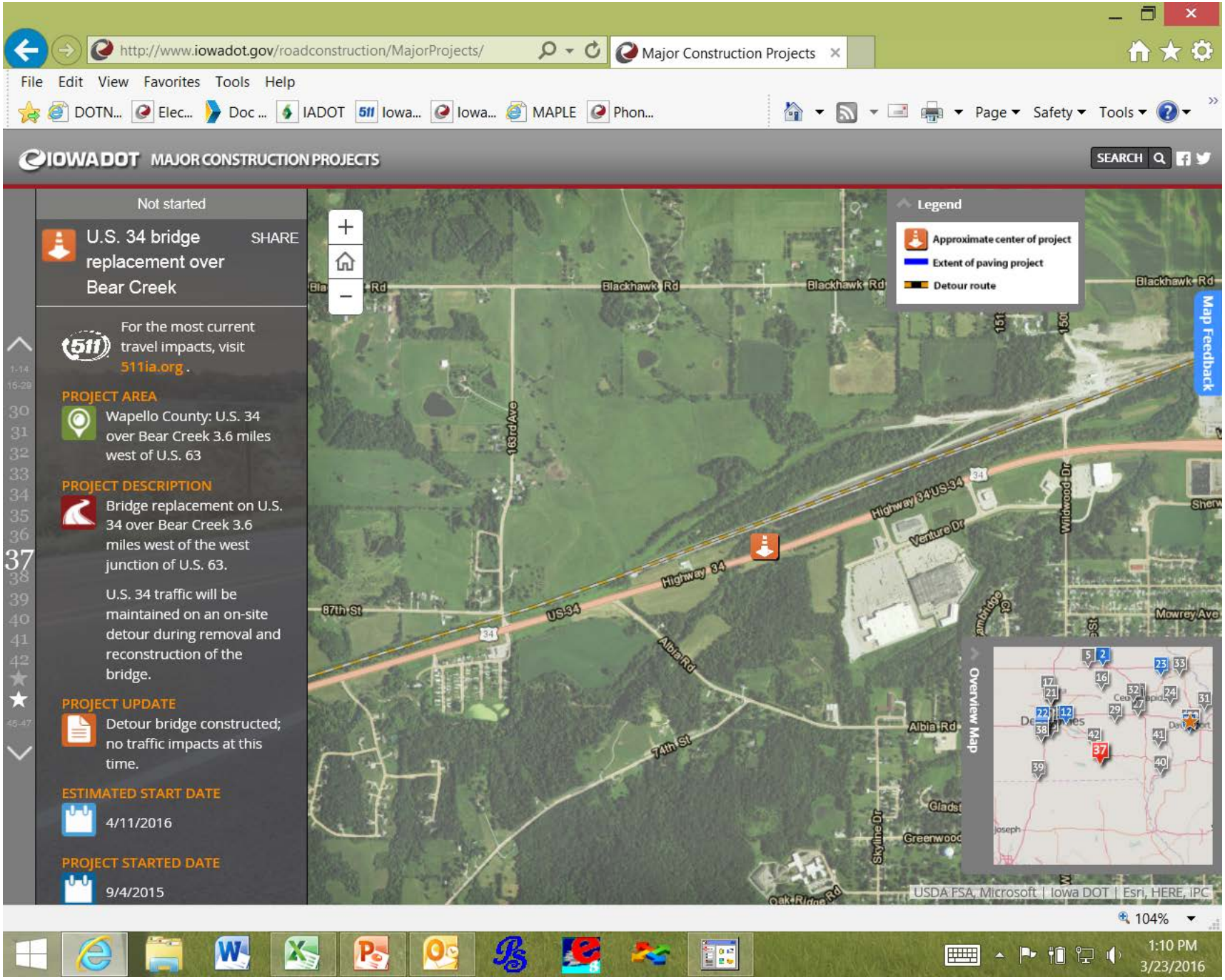
http://www.iowadot.gov/roadconstruction/MajorProjects/
Major Construction Projects
File Edit View Favorites Tools Help
DOTN... Elec... Doc ... IADOT Iowa... Iowa... MAPLE Phon...
Page Safety Tools
IOWADOT MAJOR CONSTRUCTION PROJECTS
SEARCH
Not started
U.S. 34 bridge replacement over Bear Creek
SHARE
For the most current travel impacts, visit 511ia.org .
PROJECT AREA
Wapello County: U.S. 34 over Bear Creek 3.6 miles west of U.S. 63
PROJECT DESCRIPTION
Bridge replacement on U.S. 34 over Bear Creek 3.6 miles west of the west junction of U.S. 63.
U.S. 34 traffic will be maintained on an on-site detour during removal and reconstruction of the bridge.
PROJECT UPDATE
Detour bridge constructed; no traffic impacts at this time.
ESTIMATED START DATE
4/11/2016
PROJECT STARTED DATE
9/4/2015
Legend
Approximate center of project
Extent of paving project
Detour route
Map Feedback
Overview Map
Blackhawk Rd
163rd Ave
Highway 34/US-34
Venture Dr
Wildwood Dr
Highway 34
US-34
87th St
Albia Rd
74th St
Mowrey Ave
Skyline Dr
Oak Ridge Rd
USDA FSA, Microsoft | Iowa DOT | Esri, HERE, iPC
104%
1:10 PM
3/23/2016

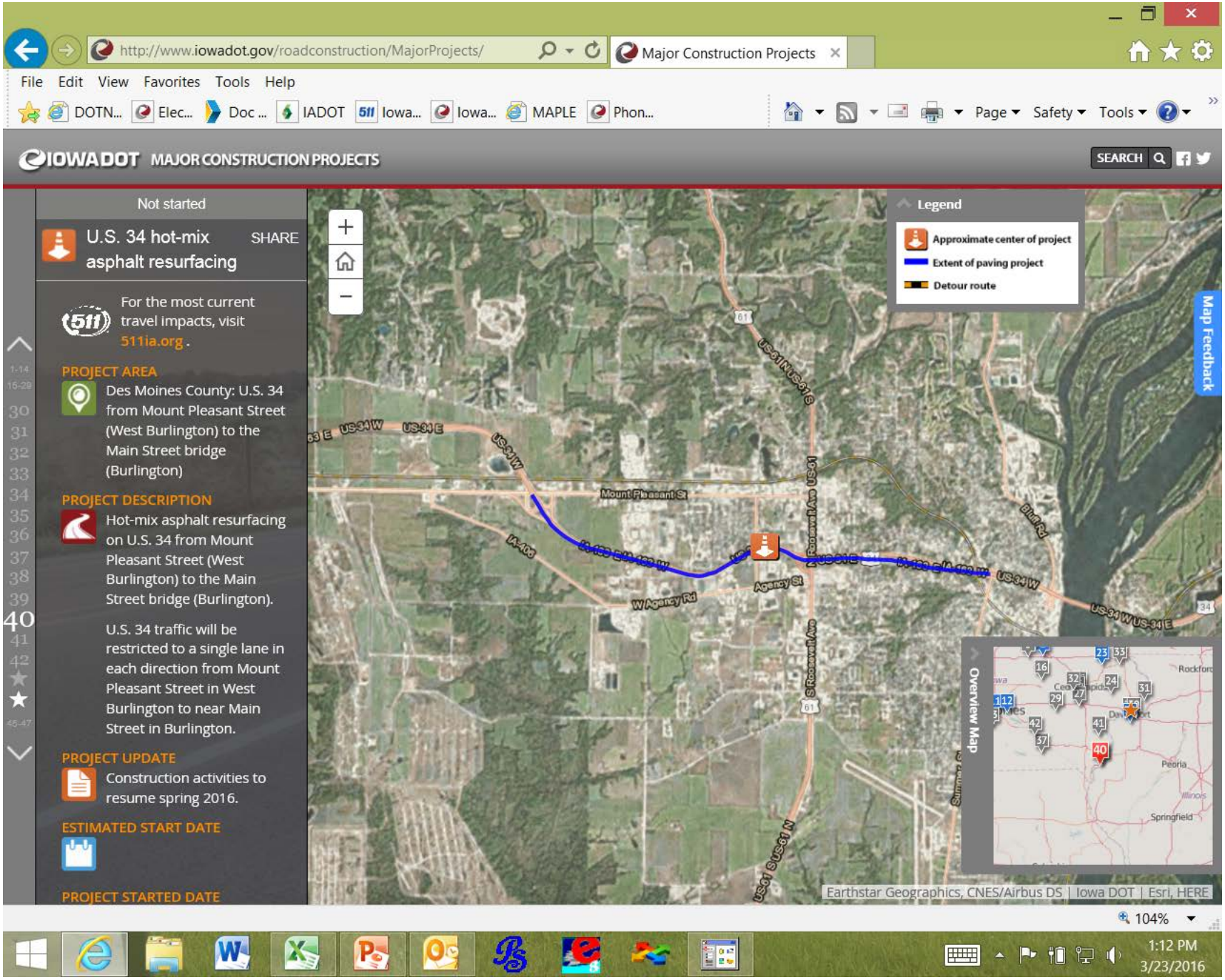
http://www.iowadot.gov/roadconstruction/MajorProjects/
Major Construction Projects
File Edit View Favorites Tools Help
DOTN... Elec... Doc ... IADOT Iowa... Iowa... MAPLE Phon...
Page Safety Tools
IOWA DOT MAJOR CONSTRUCTION PROJECTS
SEARCH
Not started
U.S. 34 hot-mix asphalt resurfacing
SHARE
For the most current travel impacts, visit 511ia.org .
PROJECT AREA
Des Moines County: U.S. 34 from Mount Pleasant Street (West Burlington) to the Main Street bridge (Burlington)
PROJECT DESCRIPTION
Hot-mix asphalt resurfacing on U.S. 34 from Mount Pleasant Street (West Burlington) to the Main Street bridge (Burlington).
U.S. 34 traffic will be restricted to a single lane in each direction from Mount Pleasant Street in West Burlington to near Main Street in Burlington.
PROJECT UPDATE
Construction activities to resume spring 2016.
ESTIMATED START DATE
PROJECT STARTED DATE
Legend
Approximate center of project
Extent of paving project
Detour route
Map Feedback
Overview Map
Mount Pleasant St
Agency St
W Agency Rd
US-34 W
US-34 E
US-61 N US-61 S
N Roosevelt Ave
S Roosevelt Ave
Bluff Rd
IA-406
Earthstar Geographics, CNES/Airbus DS | Iowa DOT | Esri, HERE
104%
1:12 PM
3/23/2016

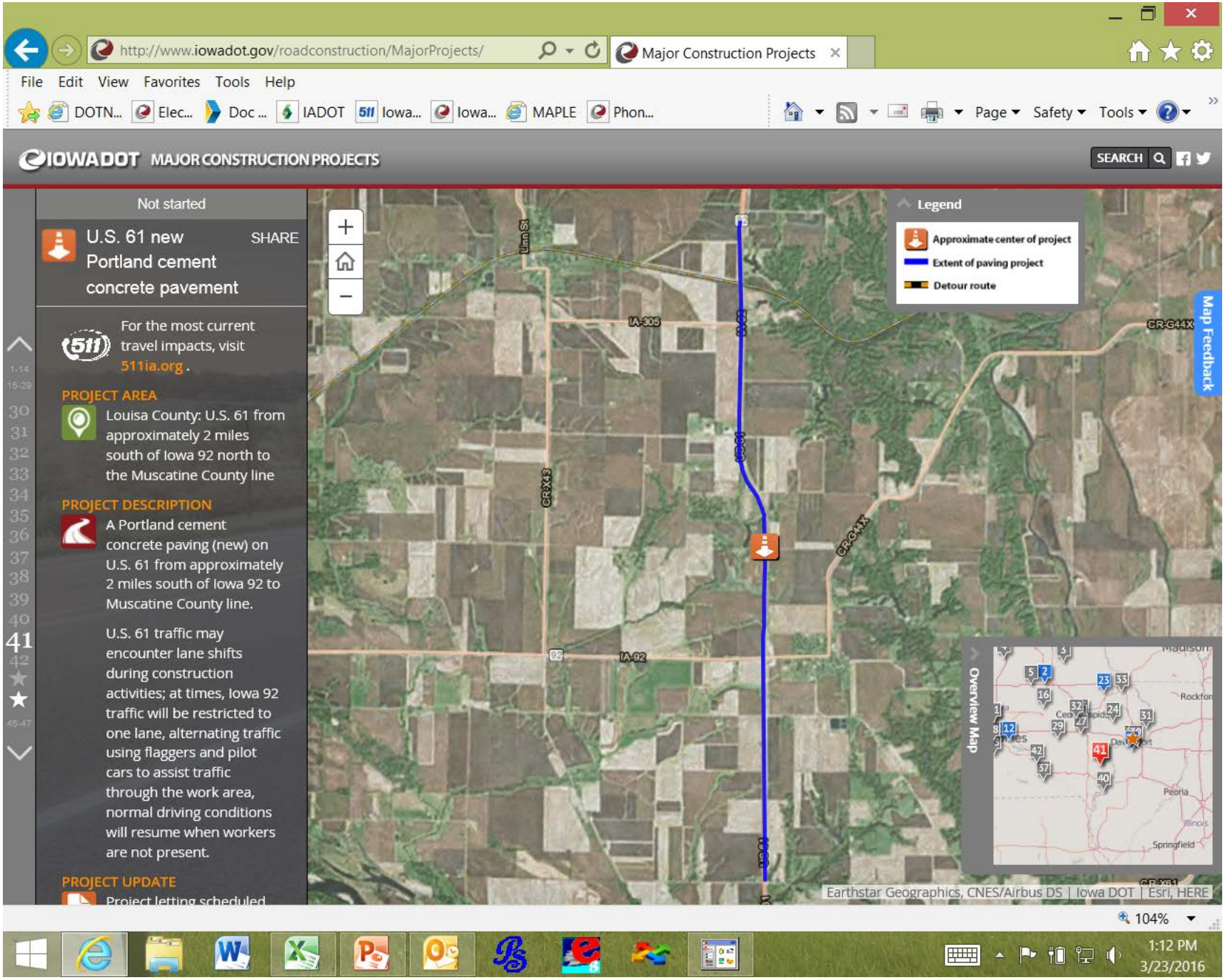
http://www.iowadot.gov/roadconstruction/MajorProjects/
Major Construction Projects
File Edit View Favorites Tools Help
DOTN... Elec... Doc ... IADOT Iowa... Iowa... MAPLE Phon...
Page Safety Tools
IOWADOT MAJOR CONSTRUCTION PROJECTS
SEARCH
Not started
U.S. 61 new Portland cement concrete pavement
SHARE
For the most current travel impacts, visit 511ia.org .
PROJECT AREA
Louisa County: U.S. 61 from approximately 2 miles south of Iowa 92 north to the Muscatine County line
PROJECT DESCRIPTION
A Portland cement concrete paving (new) on U.S. 61 from approximately 2 miles south of Iowa 92 to Muscatine County line.
U.S. 61 traffic may encounter lane shifts during construction activities; at times, Iowa 92 traffic will be restricted to one lane, alternating traffic using flaggers and pilot cars to assist traffic through the work area, normal driving conditions will resume when workers are not present.
PROJECT UPDATE
Project letting scheduled
Legend
Approximate center of project
Extent of paving project
Detour route
Map Feedback
Overview Map
IA-305
IA-92
CR-X43
CR-G44X
Earthstar Geographics, CNES/Airbus DS | Iowa DOT | Esri, HERE
104%
1:12 PM
3/23/2016

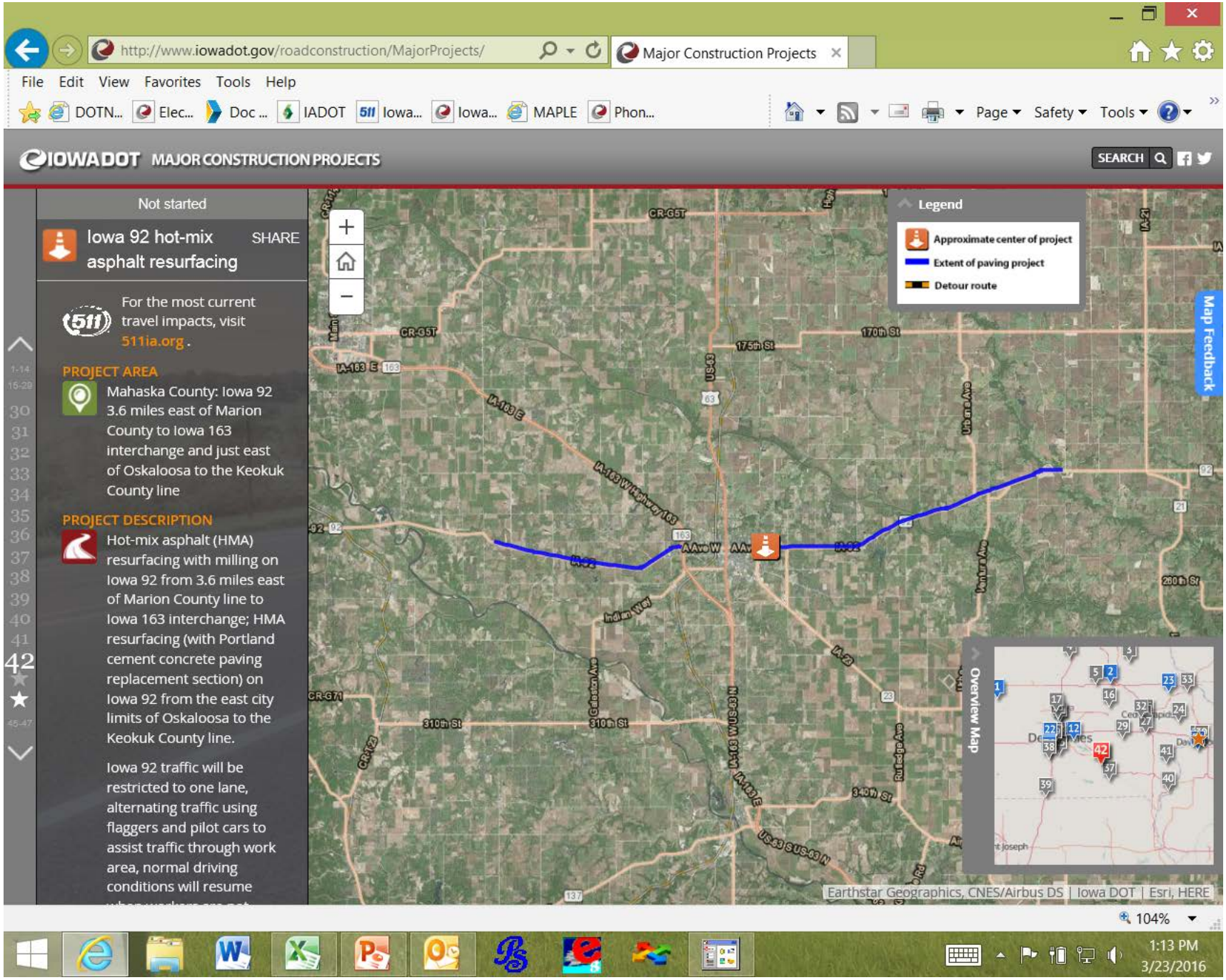
http://www.iowadot.gov/roadconstruction/MajorProjects/
Major Construction Projects
File Edit View Favorites Tools Help
DOTN... Elec... Doc ... IADOT Iowa... Iowa... MAPLE Phon...
Page Safety Tools
IOWADOT MAJOR CONSTRUCTION PROJECTS
SEARCH
Not started
Iowa 92 hot-mix asphalt resurfacing
SHARE
For the most current travel impacts, visit 511ia.org .
PROJECT AREA
Mahaska County: Iowa 92 3.6 miles east of Marion County to Iowa 163 interchange and just east of Oskaloosa to the Keokuk County line
PROJECT DESCRIPTION
Hot-mix asphalt (HMA) resurfacing with milling on Iowa 92 from 3.6 miles east of Marion County line to Iowa 163 interchange; HMA resurfacing (with Portland cement concrete paving replacement section) on Iowa 92 from the east city limits of Oskaloosa to the Keokuk County line.
Iowa 92 traffic will be restricted to one lane, alternating traffic using flaggers and pilot cars to assist traffic through work area, normal driving conditions will resume
Legend
Approximate center of project
Extent of paving project
Detour route
Map Feedback
Overview Map
Earthstar Geographics, CNES/Airbus DS | Iowa DOT | Esri, HERE
104%
1:13 PM
3/23/2016

Bridge Reconstruction

- US 34 Big Cedar Creek – Jefferson County EBL
  - Restricted Lane Width (11’-0”)

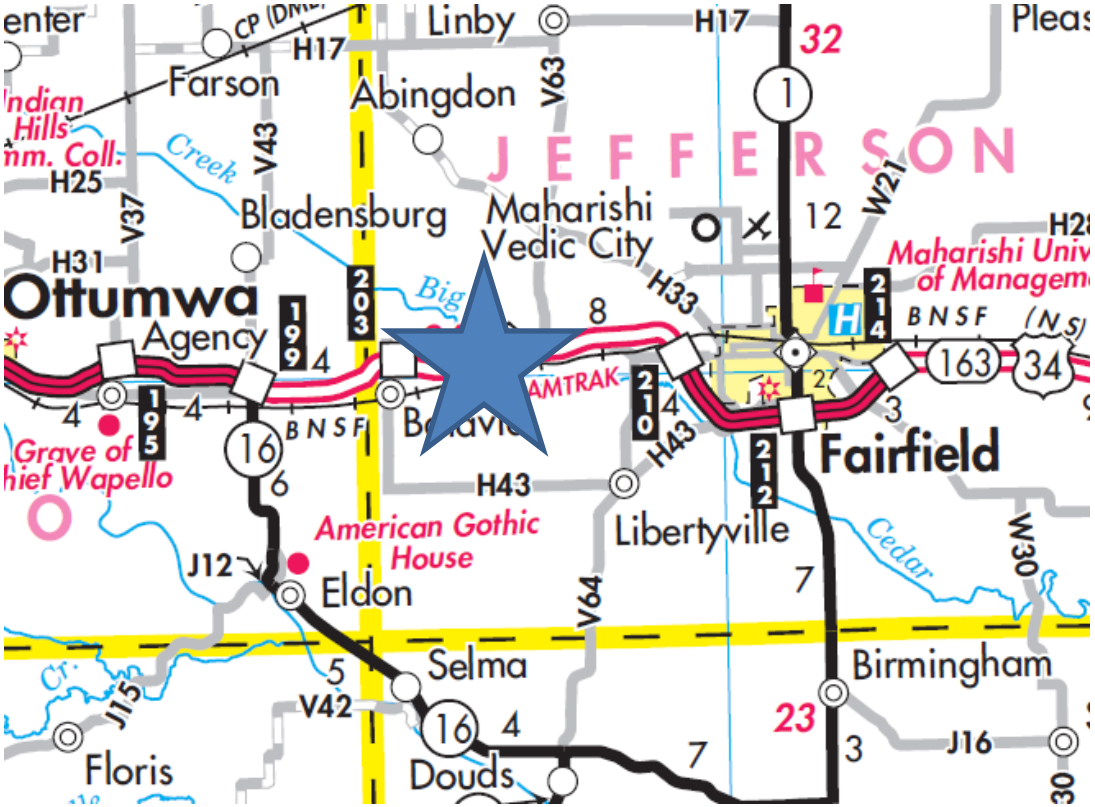

Corridor Patching Projects

- I-35 Warren, Clarke, Decatur Counties
- Iowa 27 (US 218) Washington, Henry, Lee Counties
- Roadway restricted to one-lane each direction, 12-feet maximum width

Bridge Rehab Projects

- US 34 – Skunk River Bridge – Henry County (EBL) – Bridge painting
  - Restricted lane width – 12’-0”
- US 218 – 3 miles north Lee County Line – Henry County (NBL)
  - Restricted lane width – 12’-0”

Other HMA Paving Projects

- Iowa 92 – Winterset to I-35 (shoulders)
- US 65 – Indianola south
- Iowa 14 – Chariton to Iowa 163 (shoulders)
- US 34/US 218 – Mt. Pleasant Bypass (shoulders)

- Restricted Lane Widths during construction