IOWADOT

TRAFFIC FLOW MAP OF

IOWA CITY A

JOHNSON COUNTY

2014 ANNUAL AVERAGE DAILY TRAFFIC

* REVISED 10 /2015

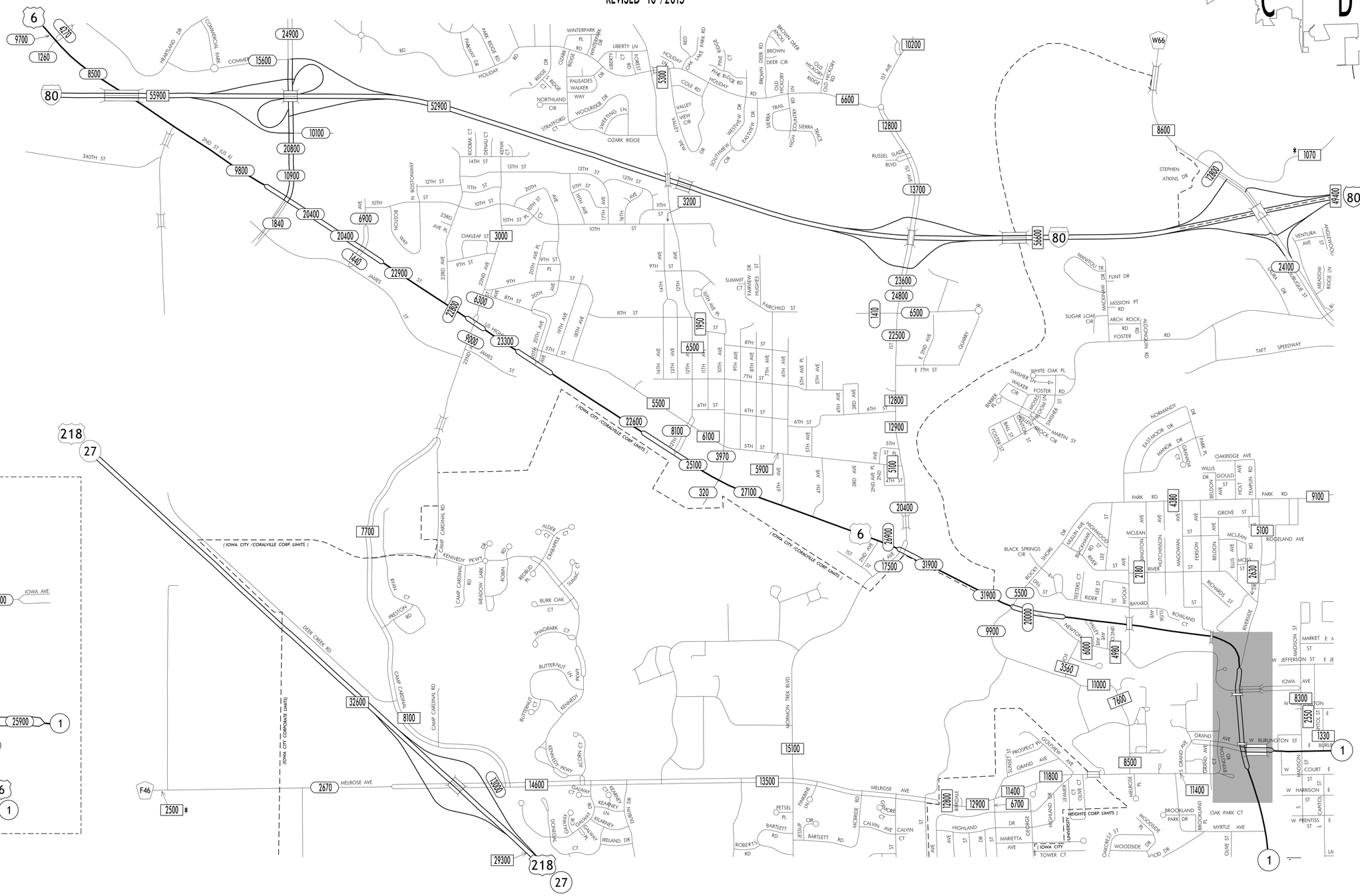

PREPARED BY

IOWA DEPARTMENT OF TRANSPORTATION

DIVISION OF PLANNING AND PROGRAMMING

OFFICE OF SYSTEM PLANNING

PHONE (515) 239-1289

LEGEND

RECORDER ONLY

MANUAL COUNT

IOWA DOT

TRAFFIC FLOW MAP OF

IOWA CITY B

JOHNSON COUNTY

2014 ANNUAL AVERAGE DAILY TRAFFIC

* REVISED 10 /2015

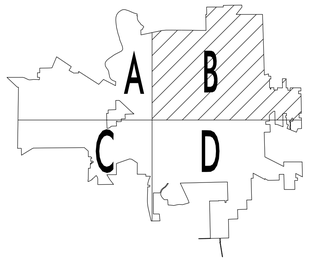

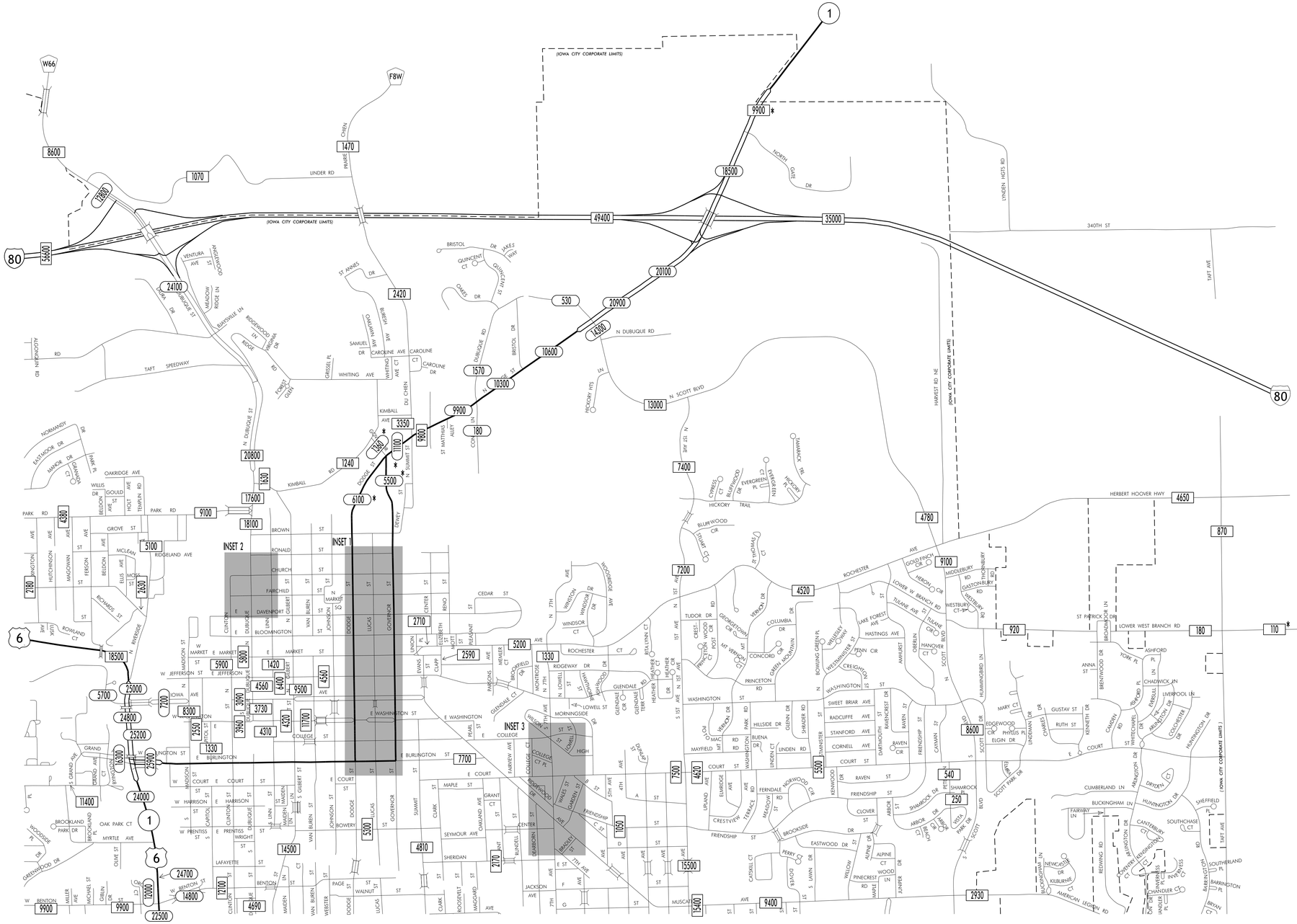

PREPARED BY

IOWA DEPARTMENT OF TRANSPORTATION

DIVISION OF PLANNING AND PROGRAMMING

OFFICE OF SYSTEM PLANNING

PHONE (515) 239-1289

LEGEND

RECORDER ONLY

MANUAL COUNT

IOWADOT

TRAFFIC FLOW MAP OF

IOWA CITY C

JOHNSON COUNTY

2014 ANNUAL AVERAGE DAILY TRAFFIC

* REVISED 10 /2015

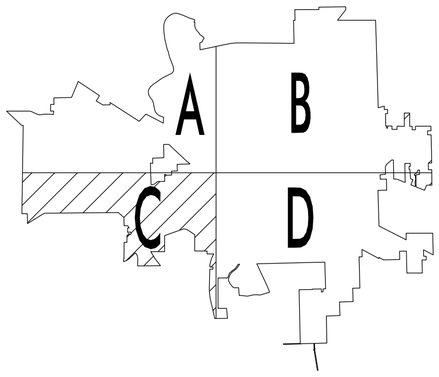

SYSTEMS PLANNING

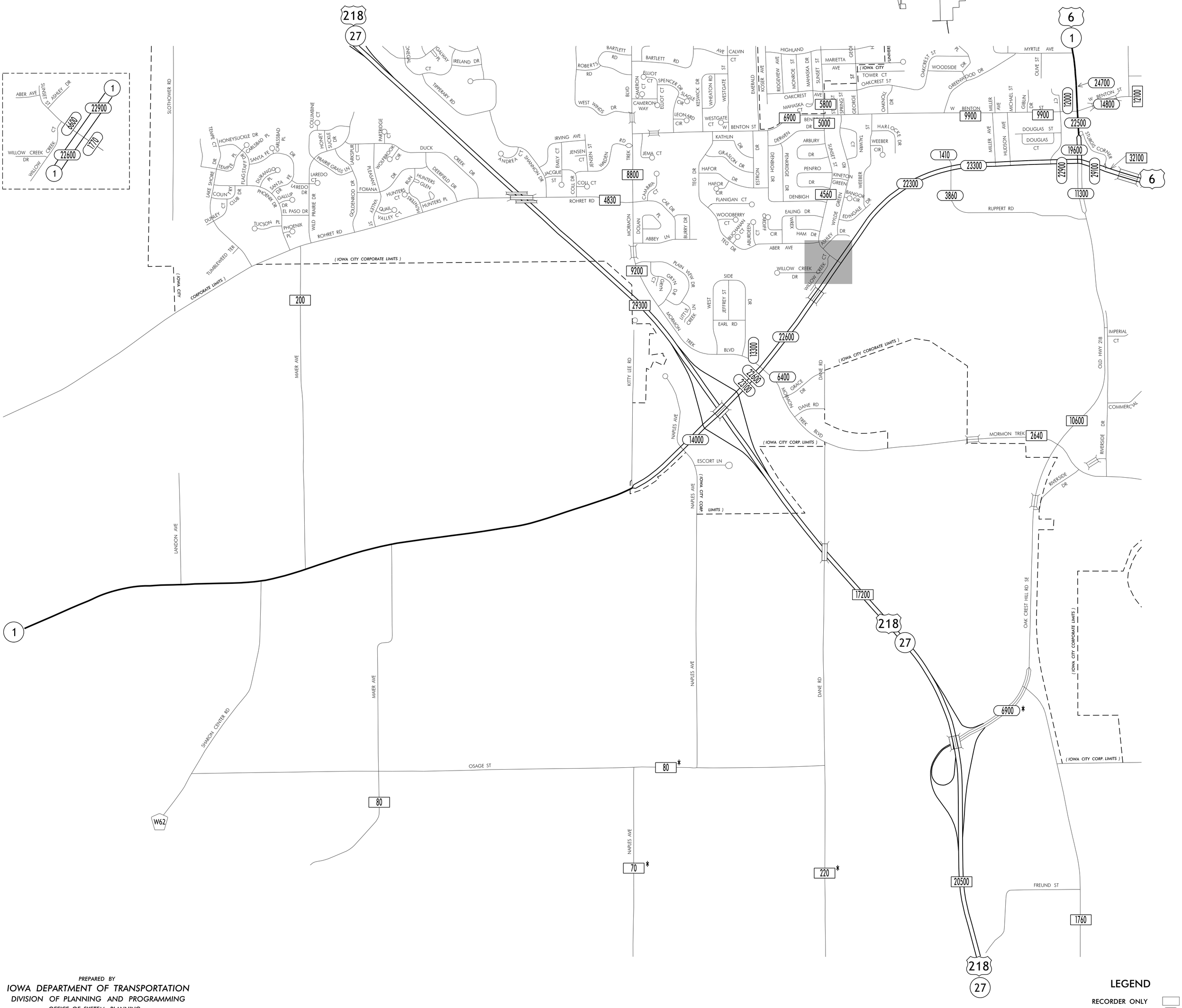

PREPARED BY

IOWA DEPARTMENT OF TRANSPORTATION

DIVISION OF PLANNING AND PROGRAMMING

OFFICE OF SYSTEM PLANNING

PHONE (515) 239-1289

LEGEND

RECORDER ONLY

MANUAL COUNT

IOWADOT

TRAFFIC FLOW MAP OF

IOWA CITY D

JOHNSON COUNTY

2014 ANNUAL AVERAGE DAILY TRAFFIC

* REVISED 10 /2015

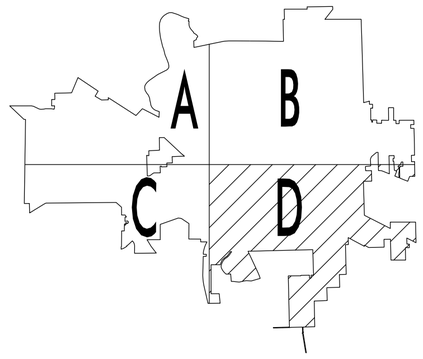

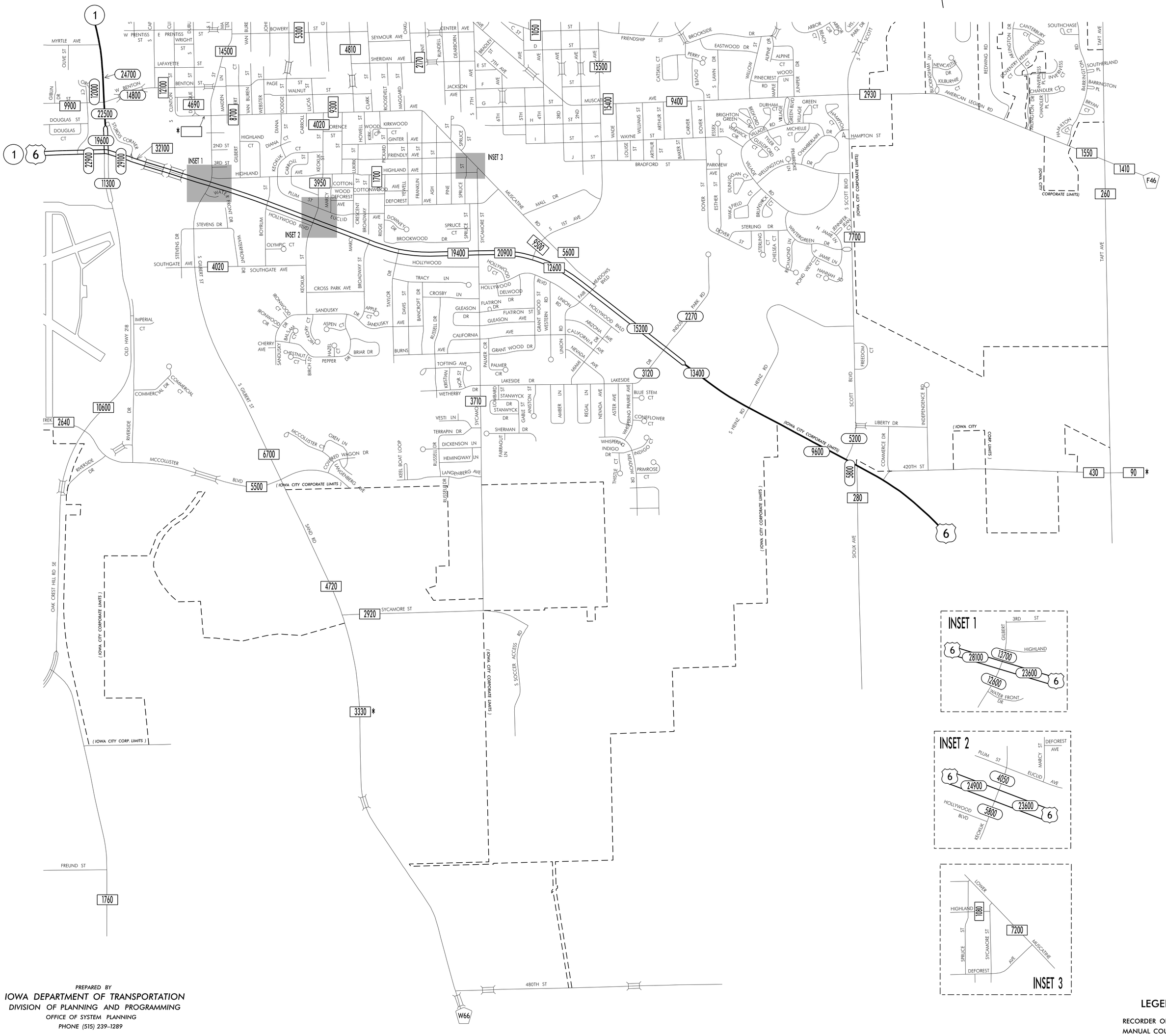

PREPARED BY
IOWA DEPARTMENT OF TRANSPORTATION
DIVISION OF PLANNING AND PROGRAMMING
OFFICE OF SYSTEM PLANNING
PHONE (515) 239-1289

LEGEND

RECORDER ONLY
MANUAL COUNT