TRANSPORTATION MAP

Iowa Department of Transportation

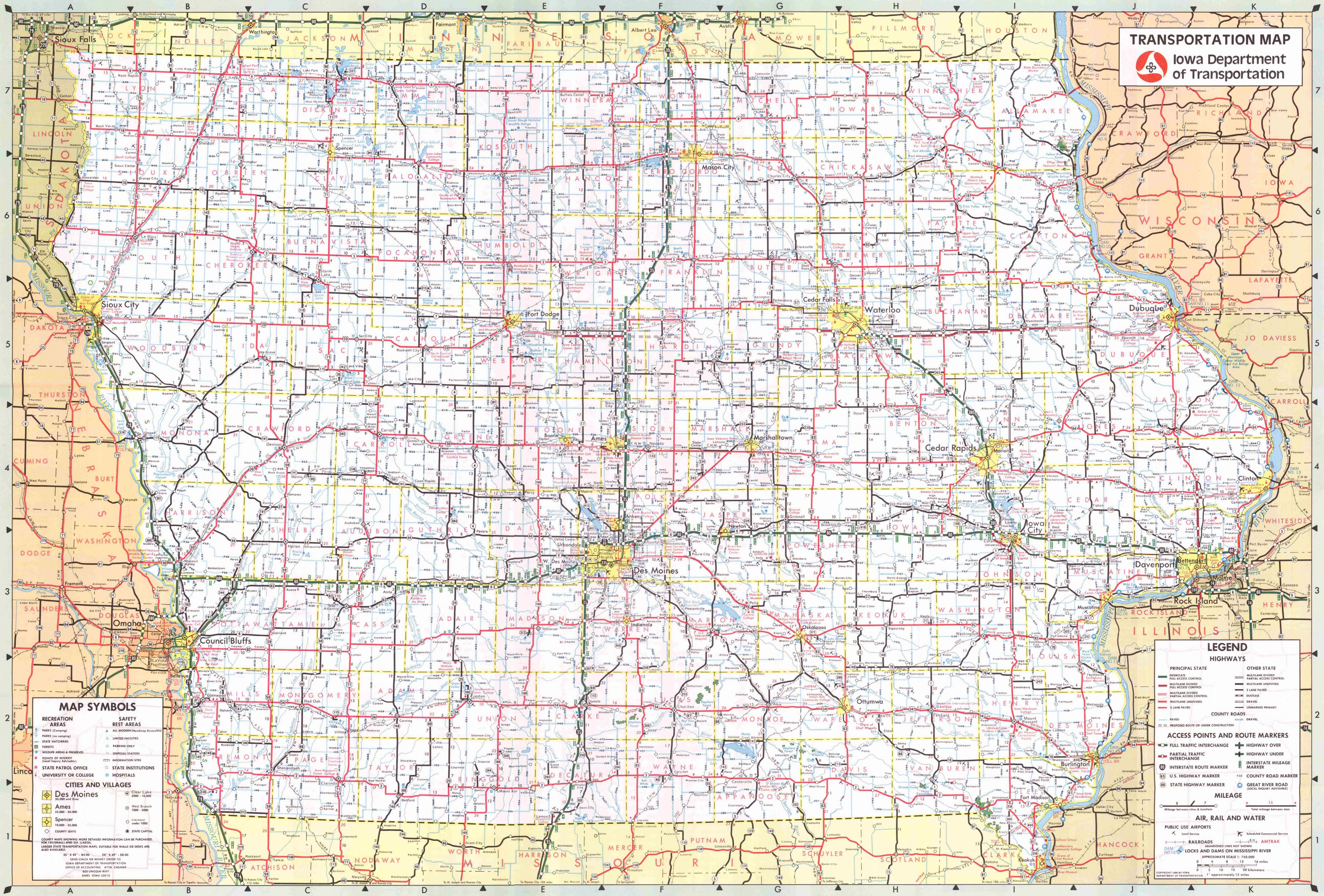

CITIES AND VILLAGES IN IOWA

STATE CAPITOL: DES MOINES

*SPECIAL CENSUS

1980 POPULATION 2,921,871

COUNTY SEATS IN RED

NO POPULATION SHOWN FOR UNINCORPORATED VILLAGES

INTERCITY PASSENGER TRANSPORTATION SERVICE BUS ● AIR ▲ RAIL ■ URBAN BUS SERVICE △ HOSPITAL H

COUNTY INDEX

ADAIR D-3	CHEROKEE B-6	FRANKLIN F-6	JOHNSON I-3	MONROE G-2	SIOUX A-7
ADAMS D-2	CHICKASAW H-7	FREMONT B-1	JONES J-5	MONTGOMERY C-2	STORY F-4
ALLAMAKEE I-7	CLARKE E-2	GREENE D-4	KEOKUK H-3	MUSCATINE J-3	TAMA G-4
APPANOOSE G-1	CLAY C-7	GRUNDY G-5	KOSSUTH E-7	O'BRIEN B-7	TAYLOR D-1
AUDUBON C-3	CLAYTON I-6	GUTHRIE D-3	LEE I-1	OSCEOLA B-7	UNION E-2
BENTON H-4	CLINTON K-4	HAMILTON E-5	LINN I-4	PAGE C-1	VAN BUREN H-1
BLACK HAWK H-5	CRAWFORD C-4	HANCOCK E-7	LOUISA J-2	PALO ALTO D-7	WAPELLO H-2
BOONE E-4	DALLAS E-3	HARDIN F-5	LUCAS F-2	PLYMOUTH A-6	WARREN F-3
BREMER H-6	DAVIS H-1	HARRISON B-3	LYON A-7	POCAHONTAS D-6	WASHINGTON I-3
BUCHANAN H-5	DECATUR E-1	HENRY I-2	MADISON E-3	POLK F-3	WAYNE F-1
BUENA VISTA C-6	DELAWARE I-5	HOWARD H-7	MAHASKA G-3	POTTAWATTAMIE B-3	WEBSTER E-5
BUTLER G-6	DES MOINES J-2	HUMBOLDT E-6	MARION F-3	POWESHIEK G-3	WINNEBAGO E-7
CALHOUN D-5	DICKINSON C-7	IDA B-5	MARSHALL G-4	RINGGOLD E-1	WINNESHIEK H-7
CARROLL D-4	DUBUQUE J-5	IOWA H-3	MILLS B-2	SAC C-5	WOODBURY B-5
CASS C-3	EMMET D-7	JACKSON K-5	MITCHELL G-7	SCOTT K-3	WORTH F-7
CEDAR J-4	FAYETTE H-6	JASPER G-3	MONONA B-4	SHELBY C-3	WRIGHT E-6
CERRO GORDO F-7	FLOYD G-7	JEFFERSON H-2			

FOR ROAD CONDITIONS (515) 288-1047

NOT TOLL FREE

IOWA STATE PATROL EMERGENCY PHONE 800-525-5555

CAR TROUBLE—Drive off traffic roadway to an emergency area (shoulders), turn on emergency flashers. Raise car hood and tie a cloth to car antenna or door handle. Passing motorists should render help if possible or notify law enforcement officers.

ACCIDENTS—Notify law enforcement officers if there are injuries, death or damage to property upon or adjacent to the highway. Do not leave the accident scene, provide assistance to the injured. Submit written report within three days to Motor Vehicle Division, Iowa D.O.T. Report forms are available from local police departments, county sheriffs or state patrol.

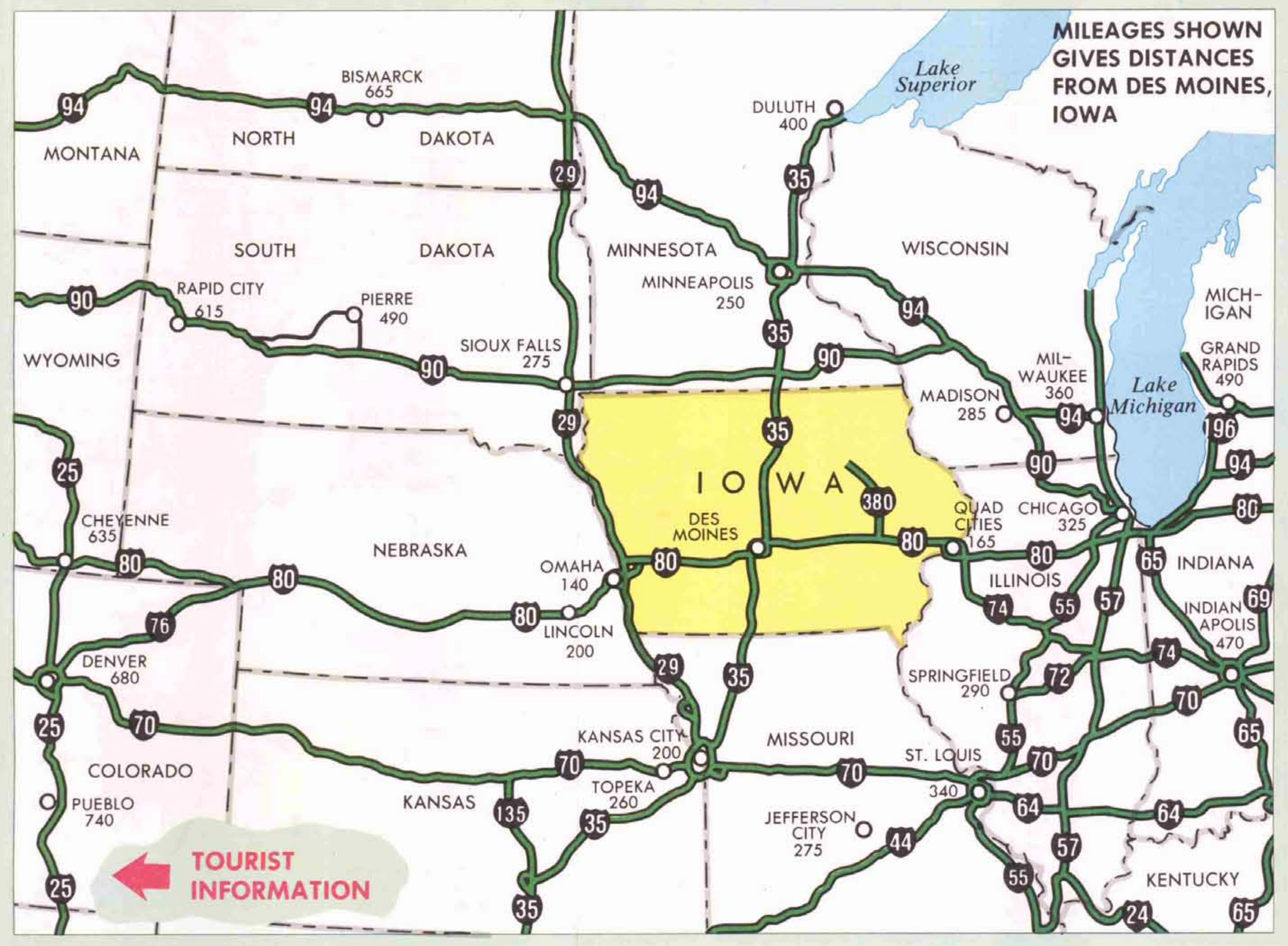

This map was produced by the Departments of Transportation and Economic Development to provide you, the traveler, with essential transportation and tourism information.

Please Note:
To the best of our knowledge the information shown on this map was correct at time of publication. However, we make no warranty as to the accuracy of the information.

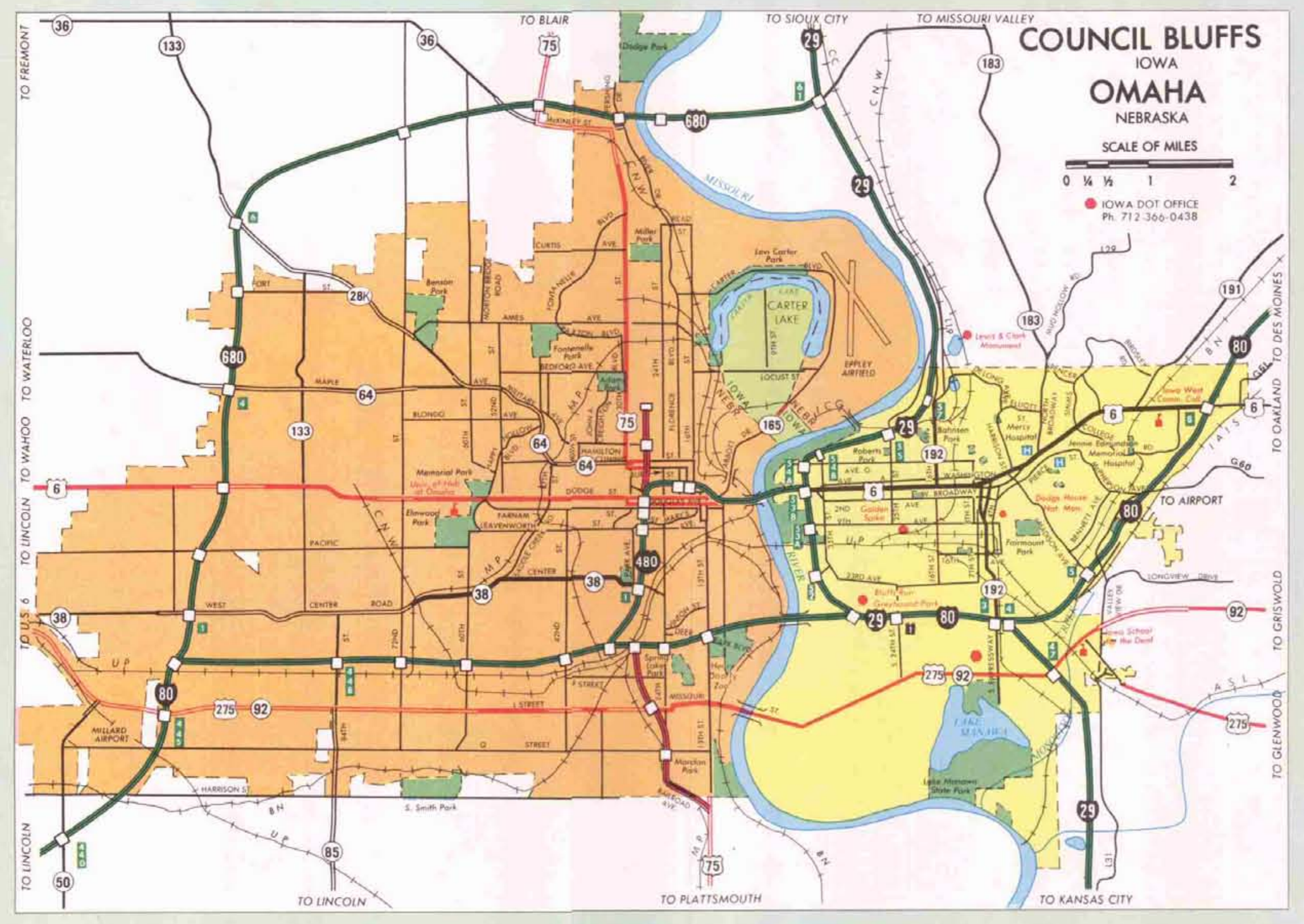

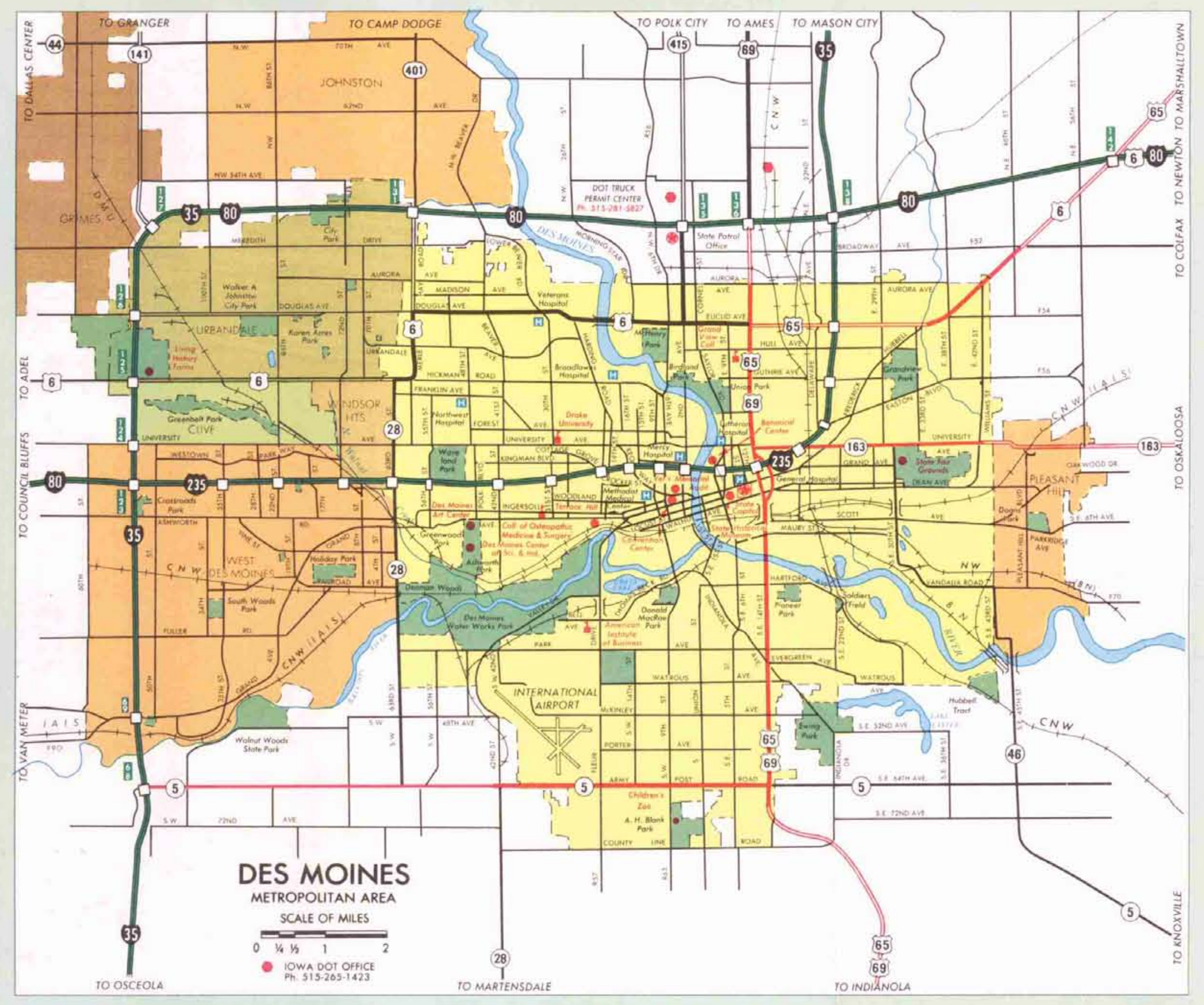

Dress for Iowa's four seasons

You'll enjoy your visit more if you dress for Iowa's changing weather, which offers you the fun of all four seasons. Spring showers may call for a raincoat and an umbrella, while a sweater or jacket may feel good on a brilliant fall day. Dress for snow and brisk weather for an Iowa winter. And don't forget to pack swimsuits and shorts for the hot summer months.

30-Year Average Temperature (°F)
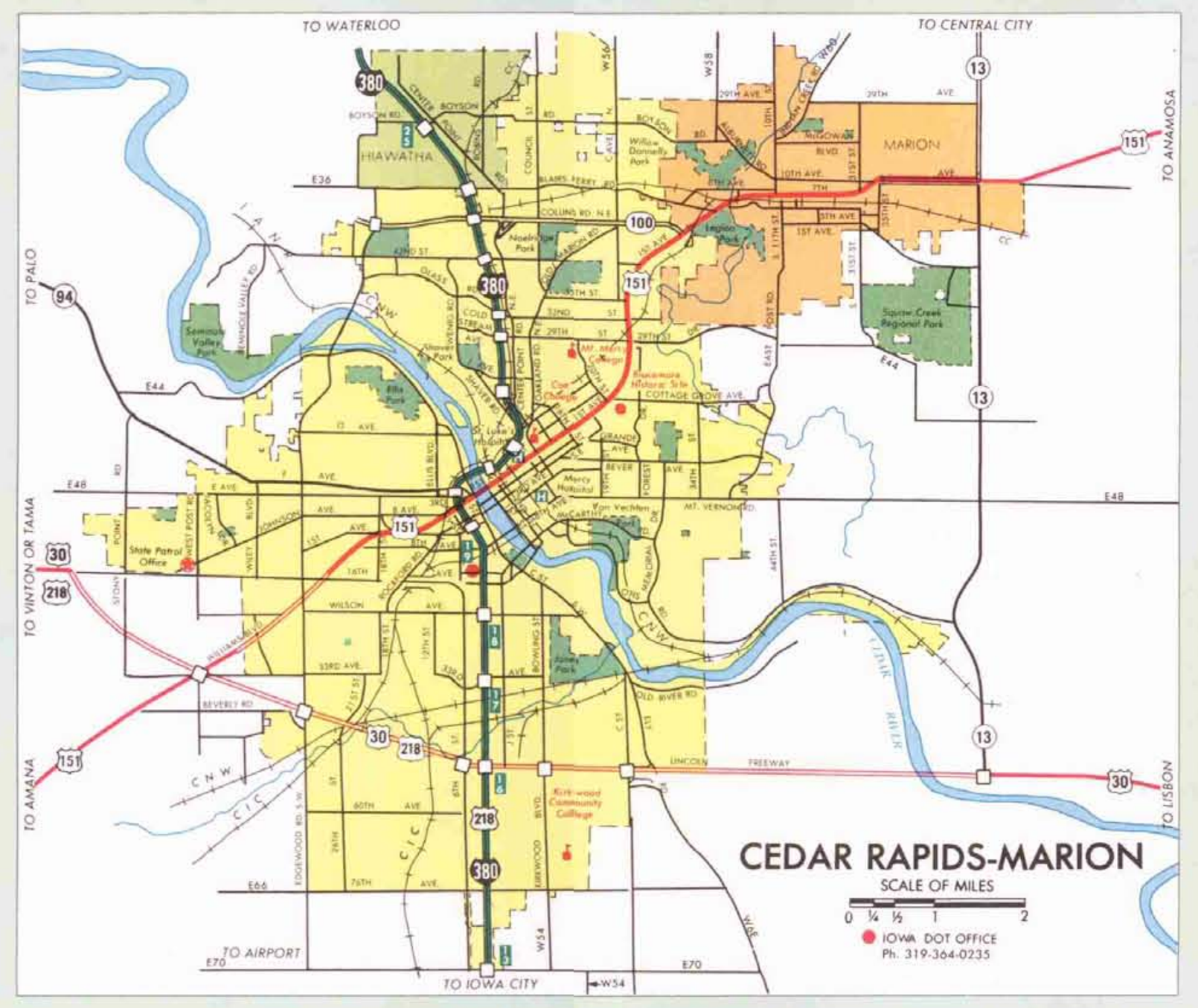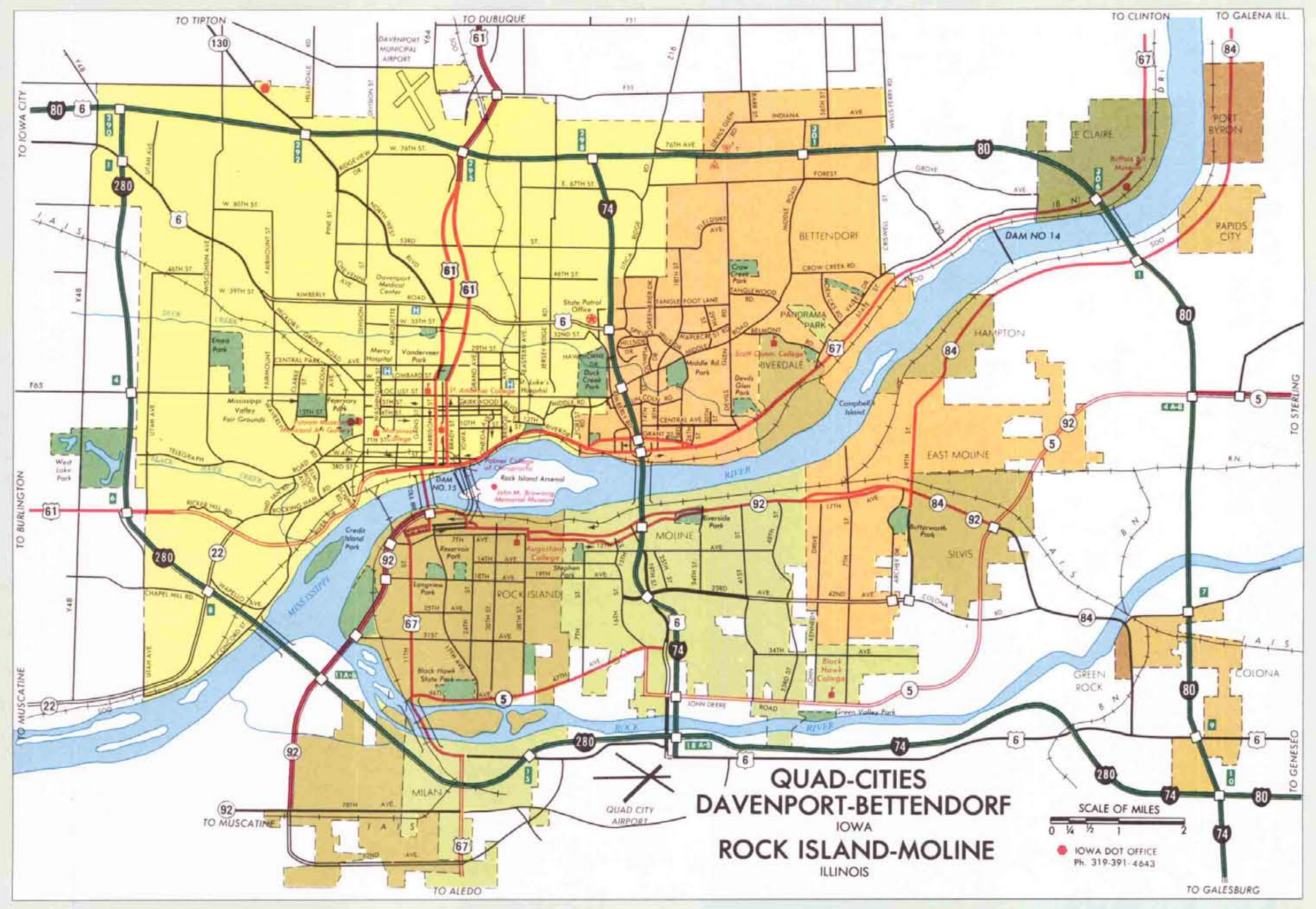
January	17.3	July	74.3
February	23.5	August	72.1
March	33.9	September	63.5
April	49.3	October	52.7
May	60.8	November	37.2
June	70.1	December	24.3