IOWA

The abundant heart of the Nation

In This State Called Iowa

If you're seeking scenic grandeur—mighty mountains capped with snow,
I'm afraid we'll disappoint you for we haven't one to show.
If you yearn for yawning chasms, if you seek a waterfall,
Stranger, we just can't produce them—we don't have such things at all.

When the Maker of Creation fashioned out this Hawkeye Land,
Mountains sheer and painted deserts didn't fit the task at hand.
He was building us a garden and for what He had in mind,
There must be abundant beauty, but of quite a different kind.

Have you seen a field of clover with its riot of red bloom?
You can duplicate those colors only with a magic loom.
Have you seen the silver ripples chase each other o'er the plain,
As the gentle summer breezes stir a field of ripening grain?

Have you seen a shimmering cornfield row on row in dress parade,
Dark green uniforms a-glitter, golden tassels for cockades?
Have you seen a herd of cattle grazing in some cool retreat,
Finding life quite to their liking, undisturbed by man's conceit?

In our peaceful land of plenty scenic grandeur won't be found,
But the beauty that we offer comes from deep within the ground,
Where the Greatest of all Chemists blending sunshine, soil and rain,
Through the ever changing seasons, makes the earth to bloom again.


Swans on Lake LaVerne and Memorial Union at Iowa State College


Elevator at Soybean processing plant near Belmond

Peony blossoms in nursery field near Shenandoah

Courtesy of Shenandoah Chamber of Commerce


Opening ceremony at Sidney Rodeo

Cornfield on Iowa State College Farm near Ames

POINTS OF INTEREST

A-5. Ocheyedan Mound. An Indian mound which is the highest point in Iowa, has an altitude of 1,670 feet and rises 170 feet above the surrounding countryside.

D-18. Little Brown Church. Built in 1862. In recent years, hundreds of marriages are annually solemnized in this peaceful spot northeast of Nashua.

C-20. Little Cathedral. Seating capacity eight persons. Reportedly constructed by Johann Gaertner, a soldier under Napoleon, in gratitude for his survival of the disastrous retreat of the French Army from Moscow.

F-25 Old Shot Tower. Old stone shot tower in Dubuque, constructed in 1855, was used for molding lead shot. In later days, when the lumber industry was important along the Mississippi River, it was also used by a lumber mill as a watchtower.

G-25. New Melleray Abbey. Founded in 1849, this Trappist Monastery is the home of a group of monks living apart from the outside world. Large-scale farming is carried on during the hours not devoted to religious service.

G-26. St. Donatus. In 1850 settlers from Luxembourg built the village of St. Donatus along the lines of their Old World homes. Some of the old stone houses still remain.

I-23. Stone City. Locale of a number of Grant Wood paintings. The Iowa Art Colony during the summers of 1932 and 1933 worked here under Wood's supervision.

J-17. Tama Indian Reservation. Home of the Sac and Fox Indians. Annually, in mid-August, a four-day powwow is held at which various Indian dances are presented. The public is admitted for a small charge.

J-K-20. Amana Colonies. In the fertile Iowa River valley between Marengo and Iowa City, lie the Amana Colonies. Founded in 1855 by colonists from Germany seeking religious freedom. Many customs of the original colonists still remain.

K-23. Birthplace of President Hoover. In the town of West Branch is the birthplace of President Herbert Hoover. The home, which is located in a small, well-kept park, is open without charge, to visitors.

L-26. Credit Island. Now a city park, Credit Island was the location of an early trading post and site of a battle between troops of the United States and Great Britain fought on August 12, 1814.

R-22. Montrose. Site of one of the first permanent white settlements in Iowa. It was also the site of the first Fort Des Moines, which was established in 1834.

R-22. Site of first Iowa schoolhouse near Galland. A replica of Iowa's first schoolhouse stands a short distance from where the site of the original building was inundated when the Keokuk dam was constructed.

Many other points of interest may be found throughout the State of Iowa. For additional information, write the Iowa State Highway Commission, Ames, Ia.

STATE PARKS

Eighty-six state-owned recreation areas, comprising more than 35,000 acres, are scattered throughout the state. They are so located as to serve the recreational needs of the greatest number of people, and their popularity is evidenced by the large number of visitors they receive each year. These areas have been chosen for their scenic, historic or scientific values, and have been developed to preserve their natural characteristics.

The following partial list of these areas may aid you in locating the more important areas on the map. A more complete description of each area and the facilities it affords may be obtained by addressing the Iowa State Conservation Commission, Jewett Building, 914 Grand Avenue, Des Moines, Iowa.

STATE PARKS	LOCATION
Backbone	Southwest of Strawberry Point
Dolliver Memorial	Southeast of Fort Dodge
Geode	Southwest of Danville
Lacey-Keosauqua	South of Keosauqua
Lake MacBride	North of Iowa City
Lake Wapello	Northwest of Bloomfield
Ledges	South of Boone
McGregor Areas	Near McGregor
Nine Eagles	Southeast of Davis City
Palisades-Kepler	Southeast of Cedar Rapids
Pilot Knob	East of Forest City
Springbrook	Northeast of Guthrie Center
Stone	Northwest of Sioux City
Waubonsie	Southwest of Sidney
Wild Cat Den	Northeast of Muscatine

HISTORIC MONUMENTS	
Fort Atkinson	Southwest of Calmar
Galland	North of Keokuk
Indian Village	East of Sutherland
Plum Grove	In Iowa City
National Monument	North of McGregor
Abbie Gardner Sharp Cabin	In Arnolds Park
Turkey River Mounds	Clayton County
Fish Farm Mounds	North of Lansing

STATE HIGHWAY COMMISSION

H. J. AHLERS
LeMars
F. B. GILBERT
State Center
ROBERT KEIR
Spencer
JOHN J. SWANER
Iowa City
SANFORD ZEIGLER
Fairfield
F. R. WHITE,
Chief Engineer,
Ames

The Cities and Towns of Iowa

Location	Town	1940 Population
F—15	Ackley	1,586
M—14	Ackworth	67
L—9	Adair	874
L—11	Adel	1,740
O—11	Afton	987
O—19	Agency	452
M—22	Ainsworth	415
E—1	Akron	1,314
E—7	Albert City	759
O—16	Albia	5,157
I—16	Albion	476
I—21	Alburnett	208
F—14	Alden	682
E—14	Alexander	324
C—10	Algona	4,954
Q—14	Allerton	782
E—16	Allison	708
F—6	Alta	1,269
C—18	Alta Vista	333
D—3	Alton	1,025
K—14	Altoona	640
B—2	Alvord	306
I—13	Ames	12,555
I—23	Anamosa	4,069
I—27	Andover	72
H—26	Andrew	263
L—8	Anita	1,088
K—13	Ankeny	779
G—3	Anthon	881
F—16	Aplington	588
I—7	Arcadia	410
C—4	Archer	178
E—16	Aredale	225
J—5	Arion	271
O—10	Arispe	149
E—21	Arlington	675
A—9	Armstrong	937
B—7	Arnolds Park	855
G—6	Arthur	254
F—25	Asbury	27
B—4	Ashton	620
J—7	Aspinwall	88
L—23	Atalissa	181
Q—9	Athelstan	143
I—20	Atkins	330
M—7	Atlantic	5,802
H—8	Auburn	383
K—7	Audubon	2,409
E—5	Aurelia	752
F—21	Aurora	276
L—6	Avoca	1,598
C—8	Ayrshire	391
F—11	Badger	251
J—10	Bagley	427
I—25	Baldwin	210
F—25	Balltown	56
B—10	Bancroft	959
F—24	Bankston	29
L—18	Barnes City	414
G—10	Barnum	184
C—18	Bassett	147
O—19	Batavia	474
H—5	Battle Creek	827
J—15	Baxter	623
J—9	Bayard	703
M—17	Beacon	382
P—11	Beaconsfield	148
H—16	Beaman	167
I—11	Beaver	126
Q—8	Bedford	2,151
J—19	Belle Plaine	3,202
H—26	Bellevue	1,771
E—13	Belmond	2,109
K—24	Bennett	352
Q—10	Benton	189
J—11	Berkley	105
G—25	Bernard	111
J—22	Bertram	90
L—26	Bettendorf	3,143
M—12	Bevington	35
P—20	Birmingham	498
G—13	Blairsburg	276
J—19	Blairstown	525
Q—17	Blakesburg	442
Q—6	Blanchard	259
J—2	Blencoe	367
Q—9	Blockton	488
P—18	Bloomfield	2,732
L—25	Blue Grass	287
D—10	Bode	533
Q—21	Bonaparte	653
K—14	Bondurant	320
I—12	Boone	12,373
J—11	Bouton	162
H—11	Boxholm	285
B—3	Boyden	487
Q—7	Braddyville	242
E—10	Bradgate	261
H—20	Brandon	324
L—7	Brayton	217
H—7	Breda	532
N—9	Bridgewater	302
N—21	Brighton	791
E—16	Bristow	318
C—12	Britt	1,813
K—18	Brooklyn	1,408
E—2	Brunsville	109
G—14	Buckeye	194
J—5	Buck Grove	80
L—25	Buffalo	588
A—12	Buffalo Center	911
P—24	Burlington	25,832
C—10	Burt	613
N—16	Bussey	632
J—25	Calamus	384
G—10	Callender	377
C—20	Calmar	903
D—5	Calumet	274
J—27	Camanche	814
J—13	Cambridge	608
Q—20	Cantril	376
O—8	Carbon	383
L—14	Carlisle	690
A—16	Carpenter	156
I—8	Carroll	5,389
N—5	Carson	613
M—3	Carter Lake	846
H—24	Cascade	1,376
L—9	Casey	709
C—21	Castalia	239
I—3	Castana	336
F—18	Castle Hill	294
F—18	Cedar Falls	9,349
I—21	Cedar Rapids	62,120
I—24	Center Jct.	204
H—21	Center Point	861
P—16	Centerville	8,413
H—22	Central City	810
G—25	Centralia	57
O—14	Chariton	5,754
C—17	Charles City	8,681
I—26	Charlotte	393
I—5	Charter Oak	776
D—1	Chatsworth	144
J—18	Chelsea	540
E—5	Cherokee	7,469
A—18	Chester	234
N—18	Chillicothe	173
I—9	Churdan	677
Q—16	Cincinnati	859
F—10	Clare	232
J—24	Clarence	685
P—7	Clarinda	4,905
E—12	Clarion	2,971
E—17	Clarksville	1,240
D—23	Clayton	161
P—9	Clearfield	615
C—14	Clear Lake	3,764
E—4	Cleghorn	236
I—15	Clemons	207
D—21	Clermont	626
J—27	Clinton	26,270
Q—14	Clio	200
K—13	Cloverhills	326
I—18	Clutier	354
O—6	Coburg	162
H—22	Coggon	512
Q—6	Coin	457
F—23	Colesburg	306
K—15	Colfax	2,252
Q—7	College Springs	430
J—14	Collins	516
I—14	Colo	539
M—22	Columbus City	326
M—23	Columbus Jct	975
C—17	Colwell	93
M—23	Conesville	302
H—16	Conrad	591
P—9	Conway	246
J—8	Coon Rapids	1,533
N—21	Coppock	93
K—22	Coralville	433
O—8	Corning	2,162
G—4	Correctionville	1,151
D—12	Corwith	481
P—14	Corydon	1,872
M—22	Cotter	72
E—14	Coulter	236
M—3	Council Bluffs	41,439
D—2	Craig	165
N—22	Crawfordsville	316
B—19	Cresco	3,530
O—10	Creston	8,033
O—9	Cromwell	165
B—12	Crystal Lake	301
M—8	Cumberland	578
L—12	Cumming	139
D—8	Curlew	183
G—4	Cushing	258
C—9	Cylinder	175
E—11	Dakota City	537
N—15	Dallas	566
K—12	Dallas Center	865
I—10	Dana	153
H—4	Danbury	728
P—23	Danville	309
L—26	Davenport	66,039
Q—12	Davis City	556
J—10	Dawson	289
H—11	Dayton	732
P—12	Decatur City	275
B—21	Decorah	5,303
J—8	Dedham	392
L—18	Deep River	443
J—6	Defiance	428
G—23	Delaware	198
G—23	Delhi	421
I—26	Delmar	434
I—6	Deloit	281
Q—10	Delphos	90
M—18	Delta	602
I—6	Denison	4,361
F—18	Denver	556
O—14	Derby	269
L—13	Des Moines	159,819
L—11	De Soto	274
J—26	De Witt	2,205
L—10	Dexter	760
P—10	Diagonal	603
C—7	Dickens	378
G—17	Dike	408
K—25	Dixon	226
A—9	Dolliver	179
K—25	Donahue	89
D—20	Donnan	51
Q—22	Donnellson	515
B—2	Doon	576
D—15	Dougherty	215
J—5	Dow City	642
F—13	Dows	945
P—18	Drakesville	252
F—25	Dubuque	43,892
E—16	Dumont	762
G—11	Duncombe	341
F—22	Dundee	193
F—19	Dunkerton	360
J—5	Dunlap	1,550
F—25	Durango	42
L—25	Durant	810
G—24	Dyersville	2,138
I—19	Dysart	986
F—12	Eagle Grove	4,024
L—11	Earlham	865
K—5	Earling	320
G—23	Earlville	687
G—6	Early	644
N—12	East Peru	267
N—17	Eddyville	984
J—15	Edenville (Rhodes)	379
F—22	Edgewood	716
I—18	Elberon	256
O—19	Eldon	1,676
G—15	Eldora	3,553
K—26	Eldridge	283
D—21	Elgin	636
E—22	Elkader	1,556
K—13	Elkhart	215
L—7	Elk Horn	486
E—23	Elkport	130
N—6	Elliott	548
P—11	Ellston	195
H—13	Ellsworth	444
B—18	Elma	790
J—22	Ely	170
O—5	Emerson	498
C—8	Emmetsburg	3,374
G—24	Epworth	454
P—6	Essex	762
A—8	Estherville	5,651
C—6	Everly	523
L—8	Exira	1,046
Q—16	Exline	481
F—20	Fairbank	631
J—21	Fairfax	262
O—20	Fairfield	6,773
G—24	Farley	739
D—23	Farmersburg	296
Q—21	Farmington	968
H—10	Farnhamville	425
P—5	Farragut	496
E—21	Fayette	1,162
B—10	Fenton	385
J—16	Ferguson	183
B—14	Fertile	276
P—18	Floris	247
C—17	Floyd	352
F—8	Fonda	1,188
M—9	Fontanelle	797
B—13	Forest City	2,545
C—20	Fort Atkinson	261
G—11	Fort Dodge	22,904
Q—23	FortMadison	14,063
B—6	Fostoria	136
Q—22	Franklin	80
I—11	Fraser	263
D—19	Fredericksburg	649
D—19	Fredericka	236
M—23	Fredonia	147
N—18	Fremont	490
F—13	Galt	156
F—5	Galva	496
E—23	Garber	158
P—13	Garden Grove	558
D—23	Garnavillo	461
C—13	Garner	1,549
I—19	Garrison	459
I—17	Garwin	517
F—15	Geneva	268
B—3	George	1,107
I—13	Gilbert	226
G—19	Gilbertville	259
J—17	Gilman	483
E—9	Gilmore City	908
H—17	Gladbrook	945
N—4	Glenwood	4,501
I—8	Glidden	941
E—12	Goldfield	715
D—13	Goodell	236
I—27	Goose Lake	145
H—10	Gowrie	1,028
B—8	Graettinger	928
G—25	Graf	37
B—15	Grafton	256
I—10	Grand Jct.	1,125
J—26	Grand Mnd.	526
P—12	Grand River	374
M—23	Grandview	315
K—12	Granger	324
N—7	Grant	231
D—3	Granville	361
P—8	Gravity	514
J—7	Gray	182
F—23	Greeley	403
D—16	Greene	1,303
M—9	Greenfield	1,869
H—27	Green Island	148
D—7	Greenville	169
K—12	Grimes	489
K—17	Grinnell	5,210
N—7	Griswold	1,132
G—17	Grundy Center	2,012
A—8	Gruver	138
K—18	Guernsey	121
K—9	Guthrie Ctr.	2,066
E—24	Guttenberg	1,860
I—7	Halbur	209
Q—4	Hamburg	2,187
N—16	Hamilton	291
E—15	Hampton	4,006
M—6	Hancock	256
B—14	Hanlontown	260
E—15	Hansell	183
H—11	Harcourt	282
E—11	Hardy	168
K—6	Harlan	3,727
M—20	Harper	208
C—23	HarpersFerry	361
A—5	Harris	309
L—14	Hartford	207
C—5	Hartley	1,503
K—18	Hartwick	122
M—16	Harvey	418
O—5	Hastings	403
E—8	Havelock	326
D—1	Hawarden	2,681
D—20	Hawkeye	544
M—19	Hayesville	120
F—20	Hazelton	536
N—19	Hedrick	731
N—5	Henderson	217
P—7	Hepburn	81
L—22	Hills	232
P—21	Hillsboro	280
F—2	Hinton	340
G—16	Holland	202
F—5	Holstein	1,296
F—24	Holy Cross	123
O—11	Hopeville	92
G—23	Hopkinton	841
H—2	Hornick	291
C—3	Hospers	592
H—14	Hubbard	779
G—18	Hudson	492
B—2	Hull	1,072
E—10	Humboldt	2,819
P—14	Humeston	903
I—25	Hurstville	89
J—13	Huxley	392
G—5	Ida Grove	2,238
P—5	Imogene	280
G—20	Independence	4,342
M—13	Indianola	4,123
B—1	Inwood	634
D—18	Ionia	283
K—22	Iowa City	17,182
F—15	Iowa Falls	4,425
D—2	Ireton	653
I—6	Irwin	345
C—20	Jackson Jct.	122
J—10	Jamaica	283
F—18	Janesville	366
I—10	Jefferson	4,088
G—20	Jesup	902
H—13	Jewell	1,051
B—14	Joice	263
G—8	Jolley	161
L—21	Kalona	765
G—13	Kamrar	288
D—12	Kanawha	767
P—11	Kellerton	563
J—13	Kelley	159
K—16	Kellogg	648
B—15	Kensett	392
O—9	Kent	138
R—22	Keokuk	15,076
P—20	Keosauqua	1,040
M—20	Keota	1,032
L—19	Keswick	307
I—19	Keystone	466
K—7	Kimballton	349
F—3	Kingsley	1,145
L—20	Kinross	109
K—6	Kirkman	185
N—18	Kirkville	241
H—6	Kiron	260
D—13	Klemme	528
G—9	Knierim	159
M—15	Knoxville	6,936
N—14	Lacona	424
K—19	Ladora	300
H—8	Lake City	2,216
A—13	Lake Mills	1,677
A—6	Lake Park	828
F—6	Lakeside	103
H—7	Lake View	1,082
B—11	Lakota	457
Q—12	Lamoni	1,567
F—21	Lamont	589
H—26	La Motte	272
H—8	Lanesboro	289
B—23	Lansing	1,388
H—19	La Porte City	1,594
A—1	Larchwood	405
D—5	Larrabee	189
E—14	Latimer	416
J—16	Laurel	232
E—8	Laurens	1,304
C—19	Lawler	542
G—2	Lawton	263
K—27	Le Claire	881
A—11	Ledyard	317
I—17	LeGrand	329
G—11	Lehigh	1,004
M—17	Leighton	128
B—13	Leland	235
E—2	Le Mars	5,353
P—9	Lenox	1,220
P—13	Leon	2,307
P—13	Le Roy	129
A—1	Lester	286
M—23	Letts	362
M—7	Lewis	557
O—20	Libertyville	310
I—8	Lidderdale	208
A—19	Lime Springs	567
H—17	Lincoln	167
K—10	Linden	298
Q—14	Lineville	520
D—6	Linn Grove	402
J—22	Lisbon	873
H—16	Liscomb	340
E—22	Littleport	170
A—3	Little Rock	633
J—3	Little Sioux	434
D—11	Livermore	736
O—21	Lockridge	279
K—4	Logan	1,700
H—9	Lohrville	776
B—10	Lone Rock	170
L—22	Lone Tree	651
K—26	Long Grove	139
N—11	Lorimor	614
I—25	Lost Nation	493
N—16	Lovilia	852
J—24	Lowden	645
J—27	Low Moor	252
C—22	Luana	204
O—14	Lucas	534
J—12	Luther	145
D—11	Luverne	576
F—24	Luxemburg	124
J—19	Luzerne	135
L—16	Lynnville	427
G—8	Lytton	335
H—14	McCallsburg	278
K—26	McCausland	115
M—4	McClelland	165
D—23	McGregor	1,309
A—17	McIntire	300
N—5	Macedonia	329
N—11	Macksburg	255
J—12	Madrid	2,074
K—3	Magnolia	242
K—18	Malcom	447
D—8	Mallard	438
Q—10	Maloy	95
O—5	Malvern	1,325
G—22	Manchester	3,762
J—6	Manilla	1,040
B—15	Manly	1,445
J—7	Manning	1,748
F—9	Manson	1,429
H—4	Mapleton	1,824
I—25	Maquoketa	4,076
D—7	Marathon	597
D—16	Marble Rock	660
E—4	Marcus	1,206
J—19	Marengo	2,260
I—21	Marion	4,721
L—7	Marne	245
C—23	Marquette	747
I—16	Marshalltown	19,240
I—23	Martelle	215
M—13	Martensdale	172
N—19	Martinsburg	218
N—16	Marysville	203
C—15	Mason City	27,080
G—22	Masonville	176
N—8	Massena	479
B—3	Matlock	112
D—2	Maurice	272
J—14	Maxwell	812
E—20	Maynard	432
K—25	Maysville	44
J—23	Mechanicsville	821
O—23	Mediapolis	806
J—15	Melbourne	480
N—15	Melcher	1,290
O—15	Melrose	451
B—5	Melvin	328
L—10	Menlo	441
E—4	Meriden	200
E—2	Merrill	547
D—14	Meservey	282
P—23	Middleton	134
I—27	Miles	314
B—7	Milford	1,202
L—19	Millersburg	177
P—14	Millerton	163
M—14	Milo	528
Q—19	Milton	809
K—11	Minburn	335
L—5	Minden	310
K—14	Mingo	290
L—3	Missouri Valley	3,994
B—16	Mitchell	161
K—14	Mitchellville	769
K—3	Modale	385
K—3	Mondamin	610
C—5	Moneta	115
I—25	Monmouth	190
C—22	Monona	1,191
L—15	Monroe	1,015
L—18	Montezuma	1,477
H—23	Monticello	2,546
J—17	Montour	393
Q—22	Montrose	592
J—3	Moorhead	421
G—10	Moorland	215
P—16	Moravia	731
I—23	Morley	119
N—23	Morning Sun	861
G—17	Morrison	161
Q—17	Moulton	1,181
H—19	Mt. Auburn	223
P—10	Mt. Ayr	1,930
O—22	Mt. Pleasant	4,610
Q—20	Mt. Sterling	134
O—22	Mt. Union	186
J—22	Mt. Vernon	1,489
F—3	Moville	973
O—12	Murray	857
L—24	Muscatine	18,286
P—16	Mystic	1,884
D—17	Nashua	1,439
F—7	Nemaha	169
L—5	Neola	841
I—14	Nevada	3,353
A—23	New Albin	602
F—7	Newell	854
I—20	Newhall	330
C—18	NewHampton	2,933
F—17	New Hartford	548
K—25	New Liberty	125
O—22	New London	1,340
P—8	New Market	681
H—15	New Providence	236
L—17	New Sharon	1,214
K—15	Newton	10,462
F—24	New Vienna	229
N—13	New Virginia	410
L—23	Nichols	357
O—8	Nodaway	270
C—16	Nora Springs	1,198
Q—6	Northboro	182
E—24	North Buena Vista	203
L—20	North English	865
K—21	North Liberty	282
C—18	North Washington	138
A—15	Northwood	1,724
L—13	Norwalk	377
J—20	Norway	407
Q—16	Numa	322
M—5	Oakland	1,317
N—24	Oakville	391
A—5	Ocheyedan	712
H—6	Odebolt	1,350
F—20	Oelwein	7,801
I—11	Ogden	1,513
A—7	Okoboji	271
N—22	Olds	203
I—23	Olin	707
N—19	Ollie	294
I—2	Onawa	3,438
F—23	Oneida	84
I—24	Onslow	230
D—3	Orange City	1,920
B—17	Orchard	126
N—10	Orient	442
A—7	Orleans	244
B—16	Osage	3,196
O—12	Osceola	3,281
M—17	Oskaloosa	11,024
C—21	Ossian	822
E—23	Osterdock	78
H—3	Oto	410
D—10	Ottosen	152
O—18	Ottumwa	31,570
G—15	Owasa	117
K—21	Oxford	542
I—24	Oxford Jct.	705
E—3	Oyens	104
O—4	Pacific Jct.	558
N—19	Packwood	256
F—9	Palmer	305
I—21	Palo	250
K—5	Panama	255
K—10	Panora	1,169
F—16	Parkersburg	1,260
L—20	Parnell	263
H—10	Paton	394
M—12	Patterson	166
D—4	Paullina	1,230
G—25	Peosta	45
M—16	Pella	3,638
J—11	Perry	5,977
L—5	Persia	395
D—6	Peterson	603
F—3	Pierson	531
H—11	Pilot Mound	282
F—10	Pioneer	129
J—3	Pisgah	397
E—18	Plainfield	362
K—25	Plain View	36
P—15	Plano	209
Q—13	Pleasanton	180
N—20	PleasantPlain	171
M—14	Pleasantville	895
D—9	Plover	280
B—15	Plymouth	427
E—9	Pocahontas	1,730
K—13	Polk City	343
F—8	Pomeroy	843
F—14	Popejoy	199
K—5	Portsmouth	320
C—22	Postville	1,194
H—22	Prairieburg	193
L—15	Prairie City	831
O—9	Prescott	400
I—27	Preston	602
C—4	Primghar	1,081
K—27	Princeton	414
P—15	Promise City	225
B—19	Protivin	290
Q—19	Pulaski	400
G—21	Quasqueton	400
F—4	Quimby	363
O—8	Quincy	46
H—14	Radcliffe	631
A—12	Rake	329
I—9	Ralston	202
D—20	Randalia	121
O—5	Randolph	379
P—16	Rathbun	352
E—19	Readlyn	426
L—16	Reasnor	221
Q—10	Redding	246
L—11	Redfield	898
O—6	Red Oak	5,763
H—17	Reinbeck	1,429
E—6	Rembrandt	302
E—3	Remsen	1,196
E—11	Renwick	470
J—15	Rhodes (Edenville)	379
B—17	Riceville	910
N—20	Richland	614
I—5	Ricketts	167
B—20	Ridgeway	323
G—9	Rinard	143
B—9	Ringsted	508
J—11	Rippey	421
L—22	Riverside	633
Q—5	Riverton	543
I—21	Robins	205
C—15	Rock Falls	153
C—16	Rockford	1,054
A—2	Rock Rapids	2,556
B—2	Rock Valley	1,507
D—15	Rockwell	779
G—9	RockwellCity	2,391
D—9	Rodman	170
H—3	Rodney	131
H—13	Roland	791
E—9	Rolfe	1,122
O—21	Rome	119
M—18	Rose Hill	269
D—6	Rossie	95
E—13	Rowan	316
G—21	Rowley	233
C—6	Royal	426
C—16	Rudd	410
L—14	Runnells	388
O—15	Russell	642
C—8	Ruthven	832
E—10	Rutland	255
G—22	Ryan	341
I—28	Sabula	771
G—7	Sac City	3,165
F—25	Sageville	66
B—16	St. Ansgar	934
I—15	St. Anthony	211
M—12	St. Charles	331
C—20	St. Lucas	158
M—13	St. Marys	84
D—22	St. Olaf	191
P—22	St. Paul	94
P—21	Salem	457
G—2	Salix	392
C—4	Sanborn	1,344
M—14	Sandyville	93
A—13	Scarville	136
F—6	Schaller	758
H—5	Schleswig	628
I—9	Scranton	1,014
L—17	Searsboro	195
G—1	Sergeant Bluff	587
Q—15	Seymour	1,539
Q—7	Shambaugh	269
O—10	Shannon City	288
P—9	Sharpsburg	173
D—15	Sheffield	1,060
L—5	Shelby	627
J—13	Sheldahl	206
B—4	Sheldon	3,768
E—17	Shell Rock	925
I—20	Shellsburg	552
P—6	Shenandoah	6,846
F—25	Sherrill	82
A—4	Sibley	2,356
P—4	Sidney	1,290
M—19	Sigourney	2,355
N—4	Silver City	346
C—2	Sioux Center	1,680
F—1	Sioux City	82,364
D—6	SiouxRapids	1,056
J—13	Slater	544
H—2	Sloan	628
H—3	Smithland	389
I—4	Soldier	308
J—22	Solon	515
G—10	Somers	213
L—19	S. English	288
C—6	Spencer	6,599
C—20	Spillville	329
A—7	Spirit Lake	2,161
I—26	Spragueville	116
H—26	Springbrook	131
M—13	Spring Hill	146
I—22	Springville	608
A—7	Stacyville	533
H—12	Stanhope	425
F—21	Stanley	185
O—7	Stanton	571
J—23	Stanwood	569
I—15	State Center	1,033
G—15	Steamboat Rock	385
P—21	Stockport	338
L—25	Stockton	124
F—6	Storm Lake	5,274
H—13	Story City	1,479
F—17	Stout	135
H—12	Stratford	712
F—22	StrawberryPt.	1,223
D—2	Struble	134
L—10	Stuart	1,611
L—16	Sully	402
E—19	Sumner	1,752
A—7	Superior	230
D—5	Sutherland	875
D—14	Swaledale	204
L—14	Swan	217
A—10	Swea City	735
J—21	Swisher	93
O—4	Tabor	976
J—17	Tama	2,832
J—7	Templeton	390
L—5	Tennant	109
B—7	Terril	452
O—11	Thayer	157
A—12	Thompson	664
F—11	Thor	264
L—18	Thornburg	184
D—14	Thornton	398
P—4	Thurman	325
K—21	Tiffin	240
P—11	Tingley	390
K—24	Tipton	2,518
B—11	Titonka	574
I—17	Toledo	2,073
J—25	Toronto	142
H—18	Traer	1,493
N—5	Treynor	219
E—19	Tripoli	1,001
E—6	Truesdale	135
N—12	Truro	353
I—3	Turin	184
P—17	Udell	137
M—4	Underwood	251
H—15	Union	585
P—17	Unionville	253
K—22	University Heights	261
M—17	University Park	462
H—20	Urbana	397
L—13	Urbandale	1,083
I—4	Ute	581
I—6	Vail	576
K—14	Valeria	79
I—19	Van Horne	551
L—12	Van Meter	436
P—12	Van Wert	383
F—8	Varina	220
K—19	Victor	763
O—7	Villisca	2,011
F—11	Vincent	192
I—18	Vining	126
H—20	Vinton	4,163
E—22	Volga	429
E—21	Wadena	377
B—6	Wahpeton	73
L—25	Walcott	440
H—21	Walker	462
B—8	Wallingford	233
H—7	Wall Lake	762
L—6	Walnut	902
N—23	Wapello	1,603
M—21	Washington	5,227
F—4	Washta	442
F—18	Waterloo	51,743
B—23	Waterville	253
C—20	Waucoma	430
L—12	Waukee	473
B—22	Waukon	2,972
E—18	Waverly	4,156
N—21	Wayland	576
D—7	Webb	254
L—19	Webster	165
G—12	Webster City	6,738
P—13	Weldon	250
L—21	Wellman	1,129
G—16	Wellsburg	616
J—26	Welton	100
C—11	Wesley	468
D—9	West Bend	737
K—23	WestBranch	719
P—23	W.Burlington	1,323
M—21	West Chester	213
L—13	West Des Moines	4,252
E—1	Westfield	197
E—20	Westgate	247
L—23	West Liberty	1,802
B—16	WestMitchell	108
A—7	WestOkoboji	117
K—5	Westphalia	126
P—22	West Point	543
I—7	Westside	373
D—21	West Union	2,059
M—18	What Cheer	1,339
J—25	Wheatland	535
I—2	Whiting	688
C—10	Whittemore	671
H—16	Whitten	227
I—8	Willey	86
G—13	Williams	489
K—20	Williamsburg	1,308
N—15	Williamson	616
L—24	Wilton	1,146
N—22	Winfield	864
M—11	Winterset	3,631
G—21	Winthrop	546
M—8	Wiota	246
B—12	Woden	305
K—4	Woodbine	1,467
O—13	Woodburn	324
J—12	Woodward	895
F—12	Woolstock	271
G—24	Worthington	326
I—24	Wyoming	656
K—10	Yale	287
H—8	Yetter	135
P—6	Yorktown	197
H—14	Zearing	476
H—25	Zwingle	118