

R-36W



8

9

10

17

15

180TH ST
(ARCADIA CORPORATE LIMITS)

GAULT ST

DIVISION ST

TRACY ST

HEAD TOWNE ST

MAIN TOWNE ST

CENTER ST

FLORENCE TOWNE ST

CORNING ST

DUNLAP ST

MAY ST

NARROW ST

STANWOOD ST

FRONT ST

16 ST

CENTER ST

CLEVE BLVD

WIEBERS AVE

REDIG RD

CLARA AVE

(ARCADIA CORPORATE LIMITS)

(ARCADIA CORPORATE LIMITS)

(ARCADIA CORPORATE LIMITS)

U P R R

190TH ST




20

21

22

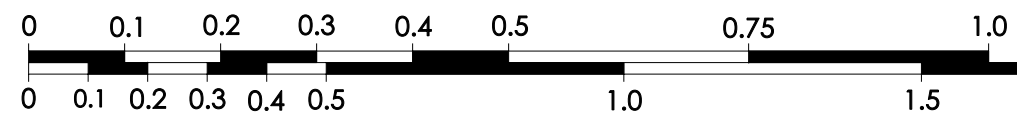
T-84N



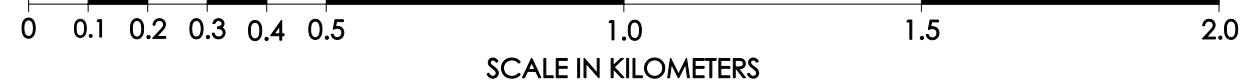
LEGEND

- INTERSTATE ROUTE
- FREEWAY OR EXPRESSWAY ROUTE
- U.S. NUMBERED ROUTE
- BUSINESS ROUTE
- STATE NUMBERED ROUTE
- UNSIGNED ROUTE
- COUNTY NUMBERED ROUTE
- SECONDARY ROAD OR ADJOINING CITY STREET
- CITY STREET
- PARK, INSTITUTION, OR FEDERAL ROAD
- RAILROAD
- CORPORATION LINE
- SECTION LINE
- CUL-DE-SAC
- SECTION, TOWNSHIP & RANGE NUMBERS

SCALE IN MILES



SCALE IN KILOMETERS



HIGHWAY AND STREET MAP OF ARCADIA IOWA

PREPARED BY
 IOWA DEPARTMENT OF TRANSPORTATION
 PLANNING, PROGRAMMING, AND MODAL DIVISION
 OFFICE OF TRANSPORTATION DATA
 PHONE (515) 239-1289
 IN COOPERATION WITH
 UNITED STATES DEPARTMENT OF TRANSPORTATION
 FEDERAL HIGHWAY ADMINISTRATION

14-0200