	Algona	Ames	Atlantic	Boone	Burlington	Carroll	Cedar Rapids	Centerville	Chariton	Charles City	Chicago, Ill.	Clarinda	Clinton	Council Bluffs	Creston	Davenport	Decorah	Denison	Des Moines	Dubuque	Estherville	Fairfield	Forest City	Fort Dodge	Fort Madison	Grinnell	Indianola	Iowa City	Iowa Falls	Kansas City, Mo.	Keokuk	Knoxville	Le Mars	Leon	Lincoln, Neb.	Manchester	Maquoketa	Marshalltown	Mason City	McGregor	Minneapolis, Mn.	Missouri Valley	Mount Pleasant	Muscatine	Newton	Oskaloosa	Ottumwa	Red Oak	Rock Rapids	Sabula	Shenandoah	Sioux City	Spencer	Spirit Lake	St. Louis, Mo.	Storm Lake	Washington	Waterloo	West Union
Ames	102
Atlantic	153	107
Boone	89	15	101
Burlington	287	186	240	202
Carroll	100	67	55	54	248
Cedar Rapids	199	103	191	118	104	169
Centerville	215	116	161	132	112	175	134
Chariton	182	83	119	98	121	144	136	41
Charles City	84	122	215	132	215	178	114	189	170
Chicago, Ill.	396	322	407	338	226	389	221	338	347	313
Clarinda	200	157	50	150	234	101	240	125	109	263	460
Clinton	279	185	274	201	118	252	84	198	208	197	137	322
Council Bluffs	194	160	50	148	274	93	241	188	150	265	457	79	324
Creston	161	106	62	98	178	95	187	99	56	222	404	53	271	94
Davenport	276	174	244	193	78	244	77	169	175	192	163	285	40	294	230
Decorah	138	173	260	185	217	333	114	223	219	55	278	312	160	311	258	171
Denison	127	93	58	79	278	26	194	197	166	206	414	108	277	66	115	270	261
Des Moines	129	30	77	45	159	91	112	87	53	135	326	125	196	137	76	163	184	113
Dubuque	218	175	262	191	151	241	74	207	210	135	178	314	62	317	266	71	100	269	184
Estherville	50	152	163	139	337	108	247	265	233	129	442	208	326	195	195	322	171	130	179	264
Fairfield	237	136	190	152	50	199	88	66	72	184	276	183	138	223	129	102	208	221	109	148	288
Forest City	43	89	196	98	277	142	174	206	173	61	373	242	257	236	193	253	102	169	120	195	69	230
Fort Dodge	43	62	114	50	248	59	163	176	143	119	373	161	247	153	124	233	176	87	90	195	92	198	84
Fort Madison	289	188	238	205	22	249	105	92	126	221	248	214	126	280	184	95	227	278	162	169	338	57	280	251
Grinnell	167	69	128	80	134	131	64	80	72	114	283	179	148	179	126	120	148	156	51	138	220	85	155	127	136
Indianola	146	47	90	63	149	107	129	74	36	150	340	117	213	129	62	177	202	130	17	199	197	99	137	107	152	68
Iowa City	223	116	190	135	75	184	27	120	125	141	218	239	89	240	184	55	146	212	116	86	270	61	202	180	82	65	124
Iowa Falls	95	50	157	65	208	111	116	143	119	67	325	215	200	205	156	193	122	139	80	147	145	160	77	52	213	84	97	138
Kansas City, Mo.	321	228	192	237	285	243	358	178	150	340	525	142	338	205	149	352	373	233	189	397	350	253	309	257	280	246	182	312	269
Keokuk	298	197	257	214	44	258	117	97	133	232	269	220	153	288	191	120	238	282	171	176	349	66	290	259	24	145	164	91	226	256
Knoxville	163	67	115	80	124	126	110	50	26	144	314	138	186	153	85	151	193	149	37	183	216	75	156	127	127	46	25	99	93	205	136
Le Mars	121	176	149	162	360	111	279	292	257	204	478	191	363	118	205	335	259	91	203	300	97	311	163	116	363	241	221	296	168	323	374	240
Leon	183	97	116	99	160	145	179	48	41	203	398	75	249	145	54	215	250	166	68	250	231	112	186	144	139	113	49	167	97	133	145	67	259
Lincoln, Neb.	255	221	111	206	319	154	302	217	196	326	518	97	385	61	140	355	372	127	198	378	252	269	297	214	311	240	199	301	266	209	315	224	156	170
Manchester	180	144	236	159	142	209	45	179	181	97	222	285	102	286	232	102	75	239	155	44	226	128	158	155	149	109	174	67	102	371	158	155	263	222	347
Maquoketa	245	163	251	178	120	229	60	194	196	162	158	297	37	301	252	38	130	255	172	30	291	133	223	220	142	124	189	72	167	386	166	170	336	239	362	65
Marshalltown	142	39	127	55	159	105	66	107	84	86	287	178	150	180	125	147	135	133	50	140	192	114	128	101	166	30	67	84	54	239	176	58	215	116	241	106	126
Mason City	54	91	200	103	245	153	145	197	164	29	342	249	230	250	200	221	85	181	119	164	100	205	32	96	253	128	136	170	45	308	261	138	174	187	311	126	191	98
McGregor	169	192	279	206	192	253	98	231	236	86	245	330	132	332	278	141	42	284	201	67	216	183	148	202	205	158	219	123	150	390	214	210	279	268	393	52	97	152	115
Minneapolis, Mn.	174	218	327	233	345	274	244	340	299	130	420	371	312	357	322	323	152	288	246	252	148	314	139	217	351	271	263	271	188	445	362	281	237	314	412	227	282	241	143	194
Missouri Valley	169	137	57	123	283	69	243	214	172	249	430	98	326	26	116	293	307	45	130	309	173	234	213	130	289	177	146	240	182	231	302	160	100	169	87	282	303	176	225	327	332
Mount Pleasant	261	161	213	174	28	221	75	88	94	189	254	206	122	243	152	88	194	243	132	133	311	23	250	220	34	107	122	48	183	299	43	94	333	135	293	115	120	132	218	171	319	256
Muscatine	257	155	225	171	50	221	60	137	142	177	196	257	66	273	196	32	170	248	147	103	307	72	237	215	65	101	144	35	173	323	89	120	331	183	334	102	70	120	206	143	307	282	56
Newton	154	52	110	65	143	117	83	76	53	119	271	160	167	160	106	134	168	137	30	156	203	93	140	113	145	19	50	83	73	219	155	27	227	94	221	128	143	31	118	177	261	162	115	118
Oskaloosa	187	88	140	102	100	148	88	46	52	143	290	164	160	179	110	126	177	170	58	160	237	51	177	148	102	34	50	74	109	223	112	26	261	93	240	133	148	64	154	186	297	184	73	94	43
Ottumwa	213	111	166	128	74	169	98	41	47	169	300	158	161	200	105	128	202	197	83	169	263	25	202	173	79	59	73	84	134	228	86	50	286	88	245	143	158	90	178	196	322	208	47	95	68	25
Red Oak	188	142	35	136	227	89	226	151	104	266	453	33	312	46	48	282	297	79	113	301	198	177	232	149	247	163	107	226	193	168	253	132	169	108	92	267	286	162	236	315	362	68	201	248	150	158	153
Rock Rapids	119	224	194	206	404	154	320	336	300	198	510	235	395	162	249	390	239	136	247	332	69	355	137	160	407	285	264	340	212	367	418	284	44	300	200	296	380	259	169	284	208	144	377	374	270	305	330	213
Sabula	262	190	279	206	136	257	88	220	225	179	130	327	19	331	276	59	150	284	201	46	309	156	241	241	148	153	217	102	195	390	172	199	344	268	392	93	28	155	209	112	302	330	141	85	172	178	180	315	379
Shenandoah	212	166	59	160	251	113	250	140	128	290	493	20	336	56	72	306	321	89	137	325	216	201	256	173	234	187	131	250	217	144	238	156	179	93	77	291	310	186	260	339	381	78	225	272	174	182	177	24	223	339
Sioux City	146	171	129	158	346	103	268	274	242	228	494	167	353	93	190	341	282	76	188	316	122	296	188	121	348	232	206	288	173	298	359	224	26	228	130	275	341	208	199	305	282	74	319	323	212	245	270	143	70	359	153
Spencer	50	152	146	140	336	92	246	267	234	131	444	193	331	162	187	324	186	94	181	266	36	291	92	92	339	218	198	272	144	335	351	215	72	233	226	229	294	192	103	218	195	137	309	307	203	237	262	181	72	312	182	96
Spirit Lake	65	167	168	154	351	114	262	280	247	145	456	215	341	184	209	336	185	115	192	278	15	302	83	107	353	232	211	285	159	357	365	230	84	247	239	241	306	206	115	230	173	159	324	320	217	251	276	203	54	324	204	109	22
St. Louis, Mo.	461	360	428	377	203	421	280	248	289	395	289	378	255	415	347	227	401	445	320	299	512	229	453	410	196	296	310	254	371	255	163	287	523	296	425	321	265	327	415	368	525	451	206	253	305	262	237	411	567	274	362	507	499	513
Storm Lake	81	121	109	107	305	56	222	237	203	159	434	156	307	125	150	292	215	57	148	256	73	258	124	61	308	186	167	241	113	277	319	185	55	201	186	216	281	160	134	235	232	100	278	275	171	206	231	144	99	301	145	74	37	59	468
Washington	249	140	192	155	60	200	58	94	100	172	237	209	108	231	156	74	177	226	110	117	289	30	229	200	66	86	102	31	161	281	75	78	313	141	296	98	103	116	206	154	302	236	32	42	95	52	53	204	357	127	228	297	289	303	238	258
Waterloo	133	97	185	113	166	162	64	147	142	50	270	235	148	236	184	142	76	192	108	92	179	139	111	108	173	70	126	92	55	297	182	116	216	175	297	47	112	59	79	94	180	235	140	127	89	101	126	220	249	135	244	228	182	195	345	168	123
West Union	132	156	244	171	196	226	92	206	201	48	263	292	151	294	243	151	26	252	167	85	177	180	109	167	197	129	184	116	114	356	207	175	241	233	355	49	114	118	77	40	178	297	164	151	148	160	190	179	246	131	303	267	182	192	370	196	150	59
Winterset	129	67	65	59	174	94	146	99	62	172	365	91	231	103	39	199	220	112	36	224	180	125	156	89	177	88	26	149	116	188	186	50	205	59	164	192	206	86	156	238	282	117	147	169	67	75	98	82	249	237	106	187	279	193	335	148	127	145	203

HOW TO USE DISTANCE TABLE

Follow down the vertical column under the name which is first in alphabetical order until it intersects the horizontal column opposite the second name. This figure is the distance in miles between the two cities. For example, the distance between Ames and Davenport is 174 miles.

MILEPOSTS

Mileposts, installed at one-mile intervals along both sides of Iowa's rural primary highways, aid motorists and traffic officers in accurately locating and reporting accidents or emergencies. The markers may also be used by motorists for trip reference but will not provide precise odometer checks. The milepost numbers begin at the south and west state line or the south or west terminus of the route.

85

IOWA STATE PATROL

	Area Code	Phone No.
State Hdqtrs, Des Moines	515	281-5824
Post No. 1 Des Moines	515	281-5114
Post No. 2 Osceola	515	342-2108
Post No. 3 Atlantic	712	243-4224
Post No. 4 Denison	712	263-4621
Post No. 5 Cherokee	712	255-5119
Post No. 6 Spencer	712	262-1424
Post No. 7 Fort Dodge	515	576-3105
Post No. 8 Mason City	515	424-3625
Post No. 9 Cedar Falls	319	266-2677
Post No. 10 Oelwein	319	283-5521
Post No. 11 Cedar Rapids	319	364-5171
Post No. 12 Davenport	319	359-0388
Post No. 13 Mt. Pleasant	319	384-8715
Post No. 14 Ottumwa	515	682-4589

MAP COVER

The Map Cover was designed by Carol Kachelhoffer, a student at Des Moines Area Community College, Ankeny, Iowa.

Her design was chosen from more than 65 entries in a contest sponsored by Iowa Department of Transportation and Octagon Art Center in Ames, Iowa.

COUNTY LICENSE IDENTIFICATION

	County	Index		County	Index		County	Index
0 AAA – 1 AAZ	ADAIR	D-3	3 CEA – 4 CFZ	FLOYD	G-7	6 EHA – 7 EHZ	MONONA	B-4
0 ABA – 2 ABZ	ADAMS	D-2	3 CGA – 5 CGZ	FRANKLIN	F-6	6 EIA – 8 EIZ	MONROE	G-2
0 ACA – 3 ACZ	ALLAMAKEE	I-7	3 CHA – 6 CHZ	FREMONT	B-1	6 EJA – 9 EJZ	MONTGOMERY	C-2
0 ADA – 4 ADZ	APPANOOSE	G-1	3 CIA – 7 CIZ	GREENE	D-4	7 EKA – 0 ELZ	MUSCATINE	J-3
0 AEA – 5 AEZ	AUDUBON	C-3	3 CJA – 8 CJZ	GRUNDY	G-5	7 EMA – 1 EMZ	O'BRIEN	B-7
0 AFA – 6 AGZ	BENTON	H-4	3 CKA – 9 CKZ	GUTHRIE	D-3	7 ENA – 2 ENZ	OSCEOLA	B-7
0 AHA – 7 AMZ	BLACK HAWK	H-5	4 CLA – 0 CMZ	HAMILTON	E-5	7 EOA – 3 EOZ	PAGE	C-1
0 ANA – 8 APA	BOONE	E-4	4 CNA – 1 CNZ	HANCOCK	E-7	7 EPA – 4 EPZ	PALO ALTO	D-7
0 APB – 9 AQZ	BREMER	H-6	4 COA – 2 CPZ	HARDIN	F-5	7 EQA – 5 ERZ	PLYMOUTH	A-6
1 ARA – 0 ARZ	BUCHANAN	H-5	4 CQA – 3 CQZ	HARRISON	B-3	7 ESA – 6 EZZ	POCAHONTAS	D-6
1 ASA – 1 ATZ	BUENA VISTA	C-6	4 CRA – 4 CRZ	HENRY	I-2	7 FAA – 7 FPZ	POLK	F-3
1 AUA – 2 AUT	BUTLER	G-6	4 CSA – 5 CSZ	HOWARD	H-7	7 FQA – 8 FUY	POTTAWATTAMIE	B-3
1 AVA – 3 AVZ	CALHOUN	D-5	4 CTA – 6 CTZ	HUMBOLDT	E-6	7 FVA – 9 FVZ	POWESHIEK	G-3
1 AWA – 4 AWZ	CARROLL	D-4	4 CUA – 7 CUZ	IDA	B-5	8 FWA – 0 FWZ	RINGGOLD	E-1
1 AYA – 5 AYZ	CASS	C-3	4 CVA – 8 CVZ	IOWA	H-3	8 FXA – 1 FZZ	SAC	C-5
1 AZA – 6 AZZ	CEDAR	J-4	4 CWA – 9 CWZ	JACKSON	K-5	8 GAA – 2 GHZ	SCOTT	K-3
1 BAA – 7 BCZ	CERRO GORDO	F-7	5 CXA – 0 CYZ	JASPER	G-3	8 GIA – 3 GIZ	SHELBY	C-3
1 BDA – 8 BDZ	CHEROKEE	B-6	5 CZA – 1 CZZ	JEFFERSON	H-2	8 GJA – 4 GKZ	SIOUX	A-7
1 BEA – 9 BEZ	CHICKASAW	H-7	5 DAA – 2 DDZ	JOHNSON	I-3	8 GLA – 5 GNZ	STORY	F-4
2 BFA – 0 BFZ	CLARKE	E-2	5 DEA – 3 DEZ	JONES	J-5	8 GOA – 6 GOZ	TAMA	G-4
2 BGA – 1 BGZ	CLAY	C-7	5 DFA – 4 DGF	KEOKUK	H-3	8 GPA – 7 GPZ	TAYLOR	D-1
2 BHA – 2 BIZ	CLAYTON	I-6	5 DGA – 5 DHZ	KOSSUTH	E-7	8 GQA – 8 GQZ	UNION	E-2
2 BJA – 3 BLZ	CLINTON	K-4	5 DIA – 6 DLZ	LEE	I-1	8 GRA – 9 GRZ	VAN BUREN	H-1
2 BMA – 4 BMZ	CRAWFORD	C-4	5 DMA – 7 DTZ	LINN	I-4	9 GSA – 0 GSZ	WAPELLO	H-2
2 BNZ – 5 BOZ	DALLAS	E-3	5 DUA – 8 DUZ	LOUISA	J-2	9 GVA – 1 GWZ	WARREN	F-3
2 BPA – 6 BPZ	DAVIS	H-1	5 DVA – 9 DVZ	LUCAS	F-2	9 GXA – 2 GXZ	WASHINGTON	I-3
2 BQA – 7 BQZ	DECATUR	E-1	6 DWA – 0 DWZ	LYON	A-7	9 GYA – 3 GZZ	WAYNE	F-1
2 BRB – 8 BRZ	DELAWARE	I-5	6 DXA – 1 DXZ	MADISON	E-3	9 HAA – 4 HCZ	WEBSTER	E-5
2 BSA – 9 BUZ	DES MOINES	J-2	6 DYA – 2 DYZ	MAHASKA	G-3	9 HDA – 5 HDZ	WINNEBAGO	E-7
30 BVA – 0 BVZ	DICKINSON	C-7	6 EAA – 1 EBZ	MARION	F-3	9 HEA – 6 HEZ	WINNESHIEK	H-7
3 BWA – 1 CAZ	DUBUQUE	J-5	6 ECA – 4 EEZ	MARSHALL	G-4	9 HFA – 7 HGZ	WOODBURY	B-5
3 CBA – 2 CBZ	EMMET	D-7	6 EFA – 5 EFZ	MILLS	B-2	9 HLA – 8 HLZ	WORTH	F-7
3 CAA – 3 CDZ	FAYETTE	H-6	6 EGA – 6 EGZ	MITCHELL	G-7	9 HMA – 9 HMZ	WRIGHT	E-6
						0 HNA – 0 HNZ	NON RESIDENT	

DEPARTMENT OF TRANSPORTATION
IOWA

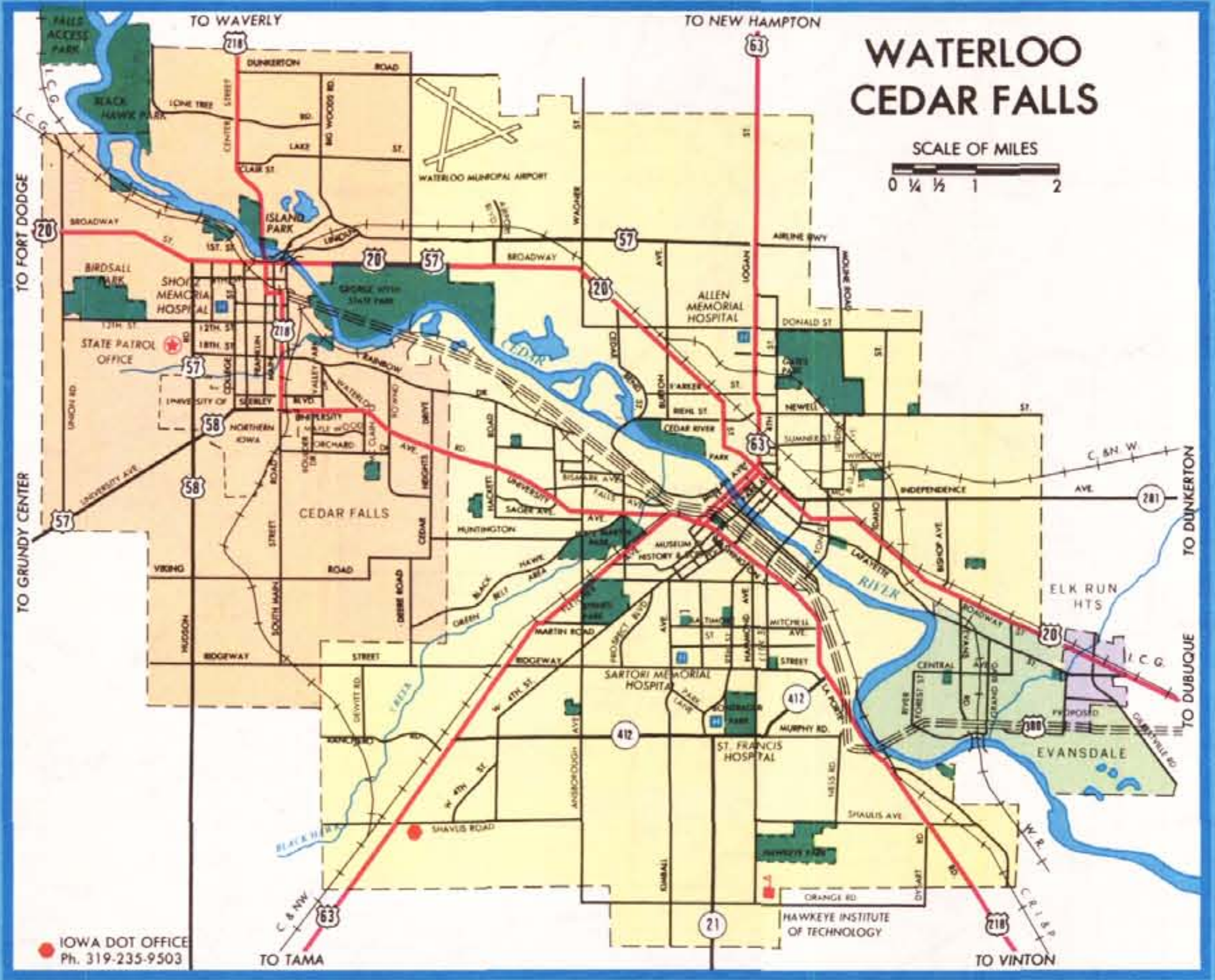

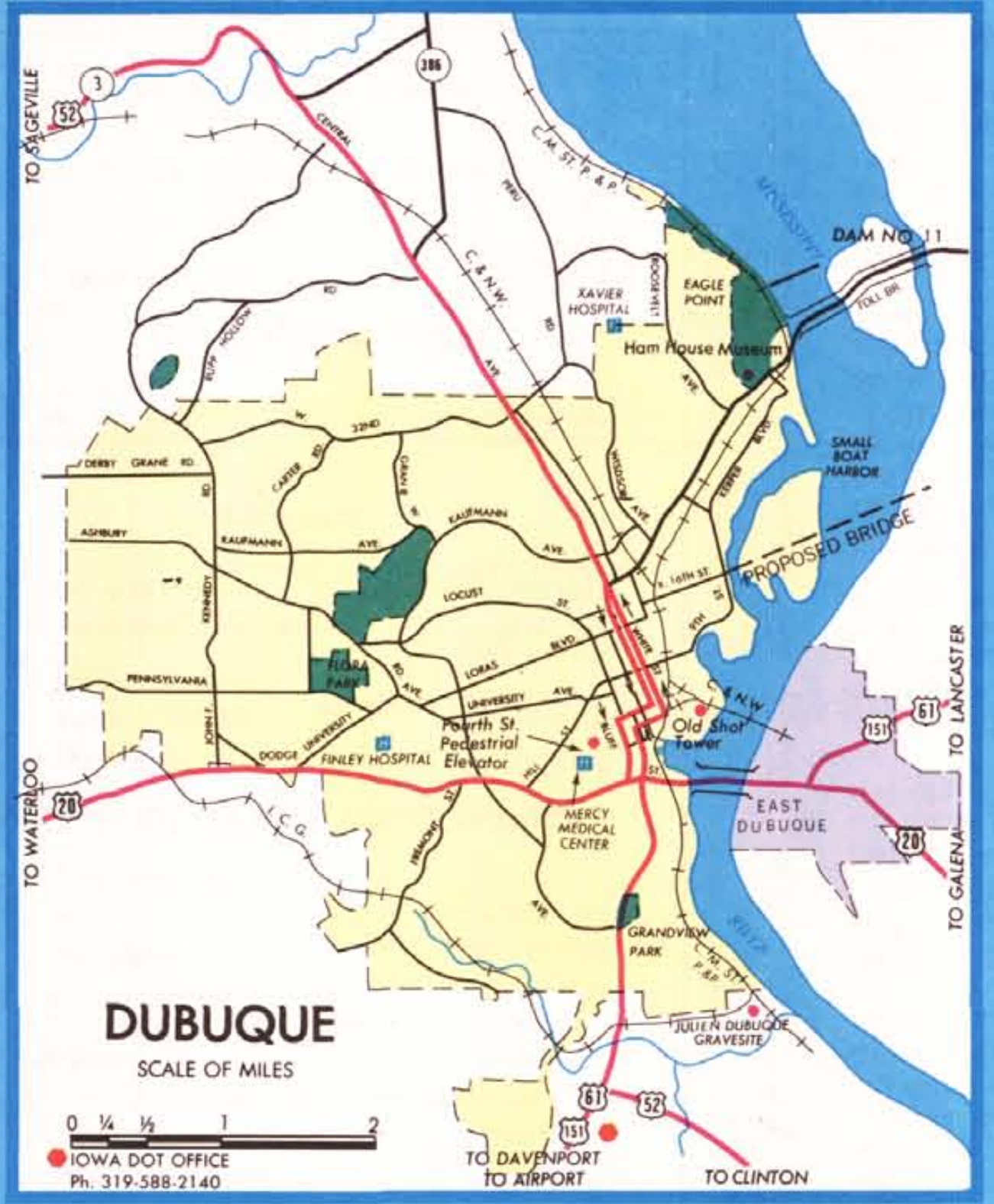

BICYCLISTS

Iowa's roadways are shared by all vehicles. The Bicyclist rides with the traffic stream and is entitled to a full lane for his use. He is subject to all rules of the road as is the motor vehicle. Head lamp and rear reflectors are required for night operation.

Iowa's extensive paved county road system, local city streets, and special bicycle paths, where available, provide excellent route selections for the Bicyclist.

Bicycling the Iowa countryside is fun and energy efficient. Motorists, please have patience and share the roadway safely.

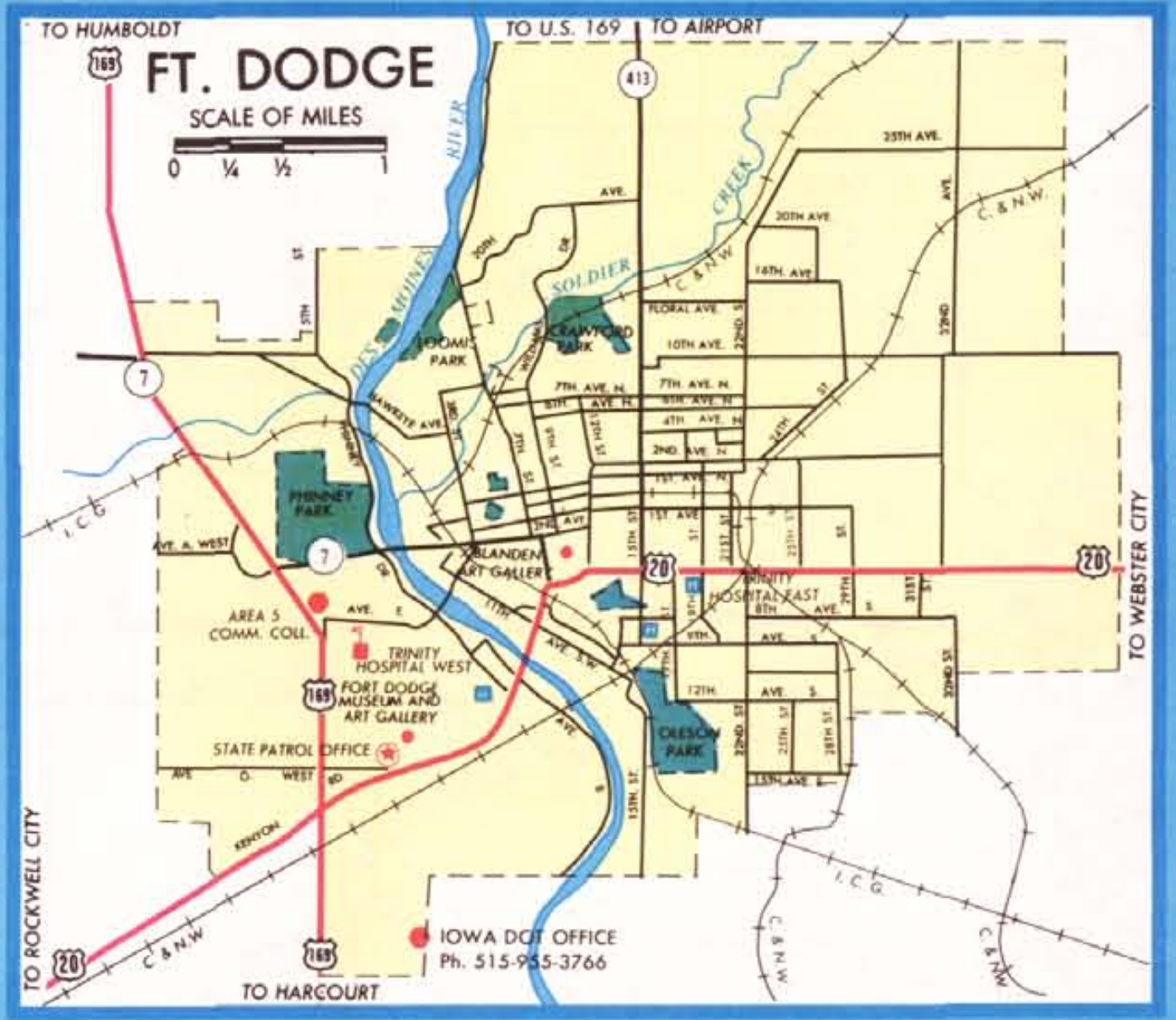

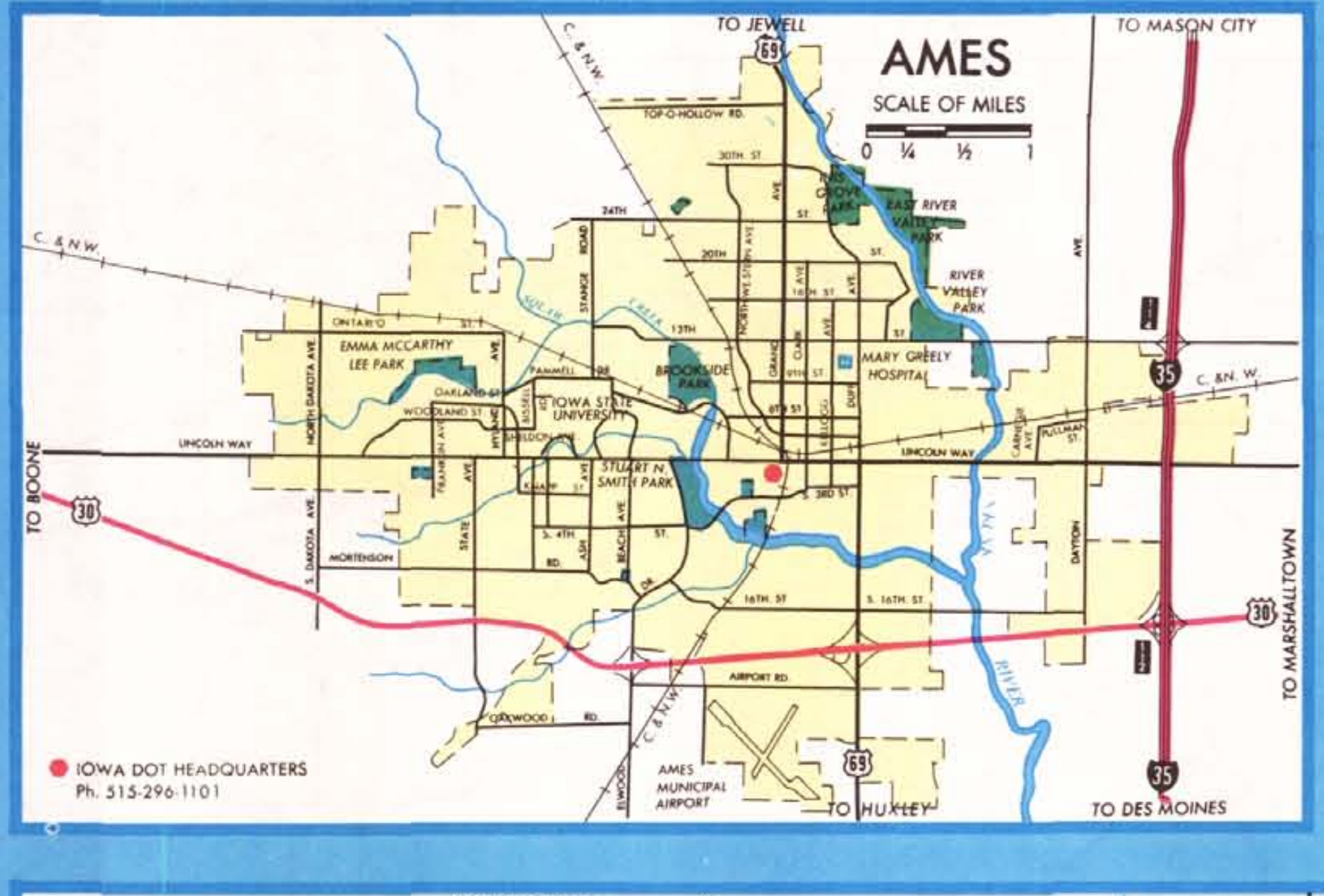

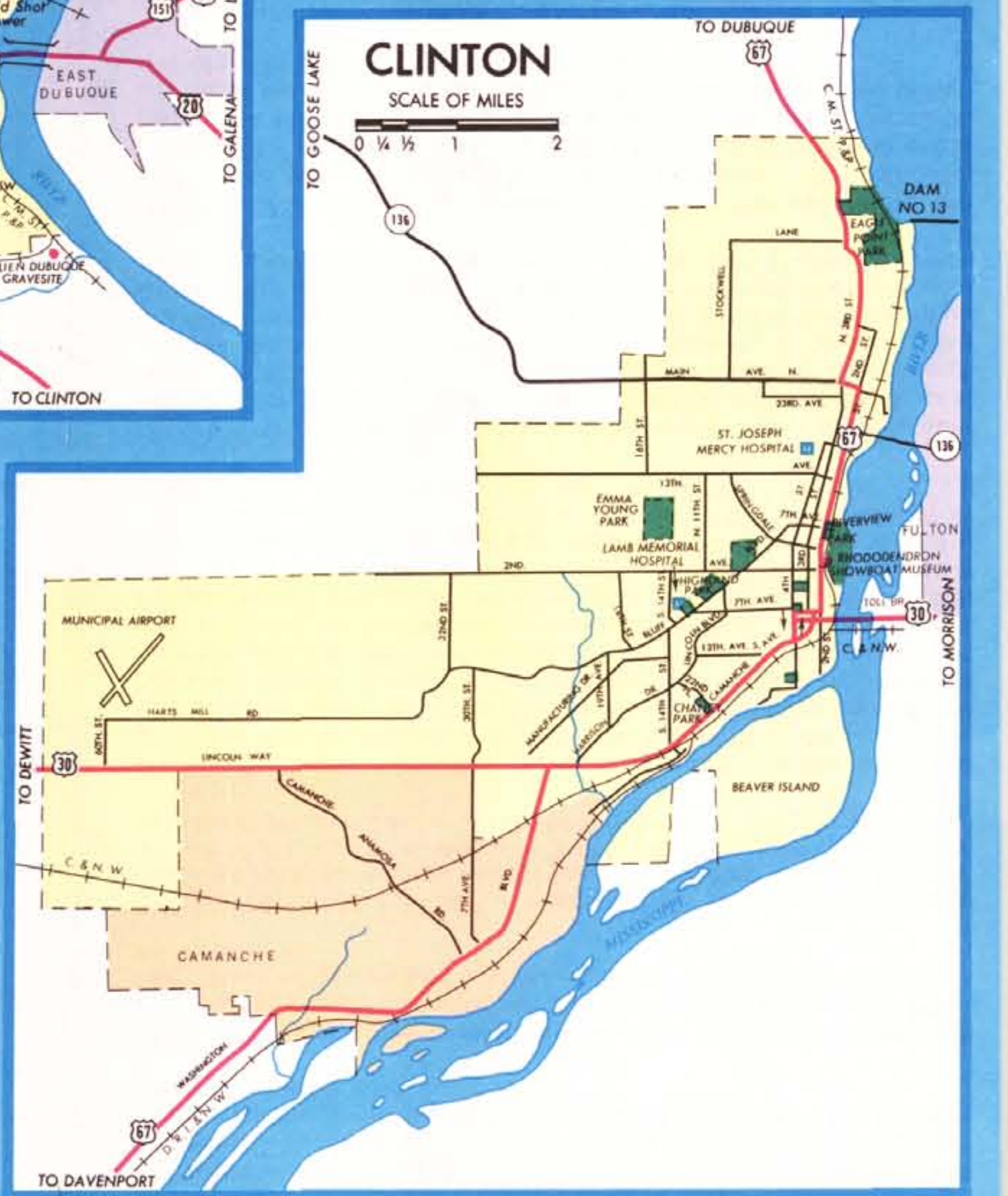

WINTER WEATHER REPORT

Nov. 15 - Mar 31	Area Code	Phone No.
Ames	515	296-1493
Des Moines	515	288-1047
Atlantic	712	243-4892
Belmond	515	444-5288
Cedar Falls	319	266-7575
Cedar Rapids	319	396-3330
Davenport	319	359-1700
Denison	712	263-4880
Fairfield	515	472-5194
Fort Dodge	515	576-2090
Maquoketa	319	652-2434
Mason City	515	424-1292
Storm Lake	712	732-1563

For up-to-date information on road conditions call the above area nos.

Highway
Emergency
Long distance
Phone

CALL
800-362-2200
TOLL FREE

'FOR EMERGENCIES ONLY'

Not for weather or travel information.

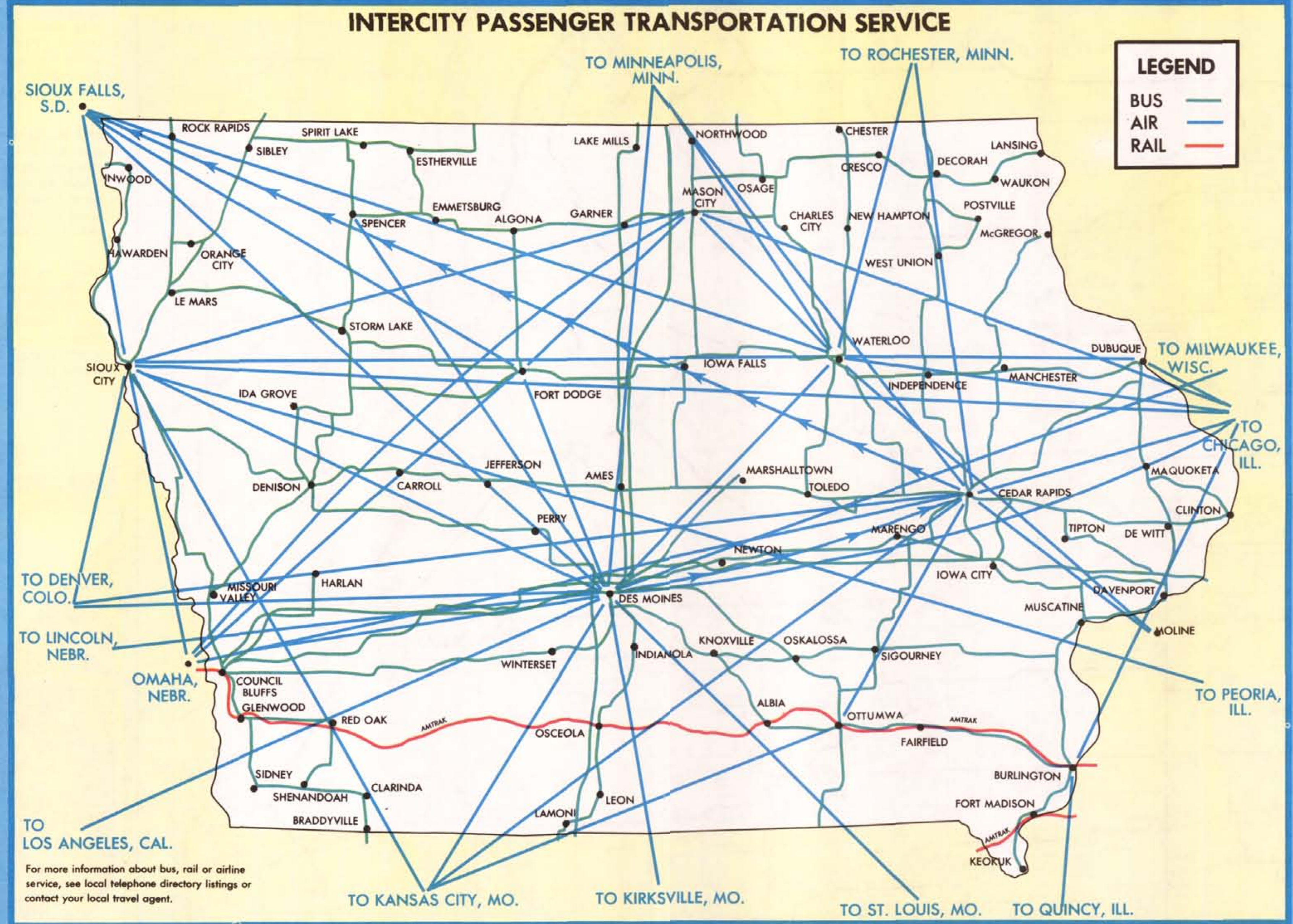

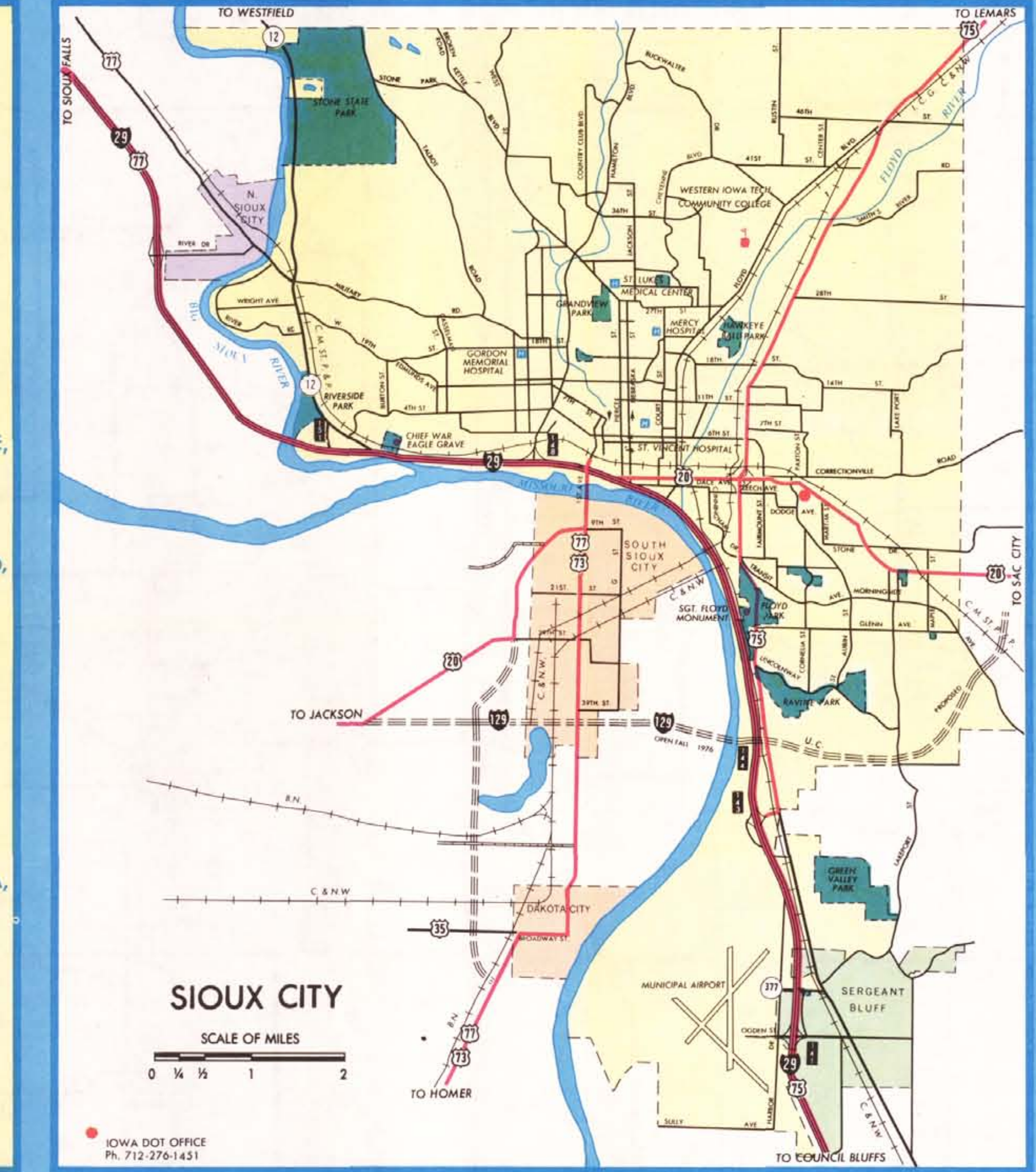

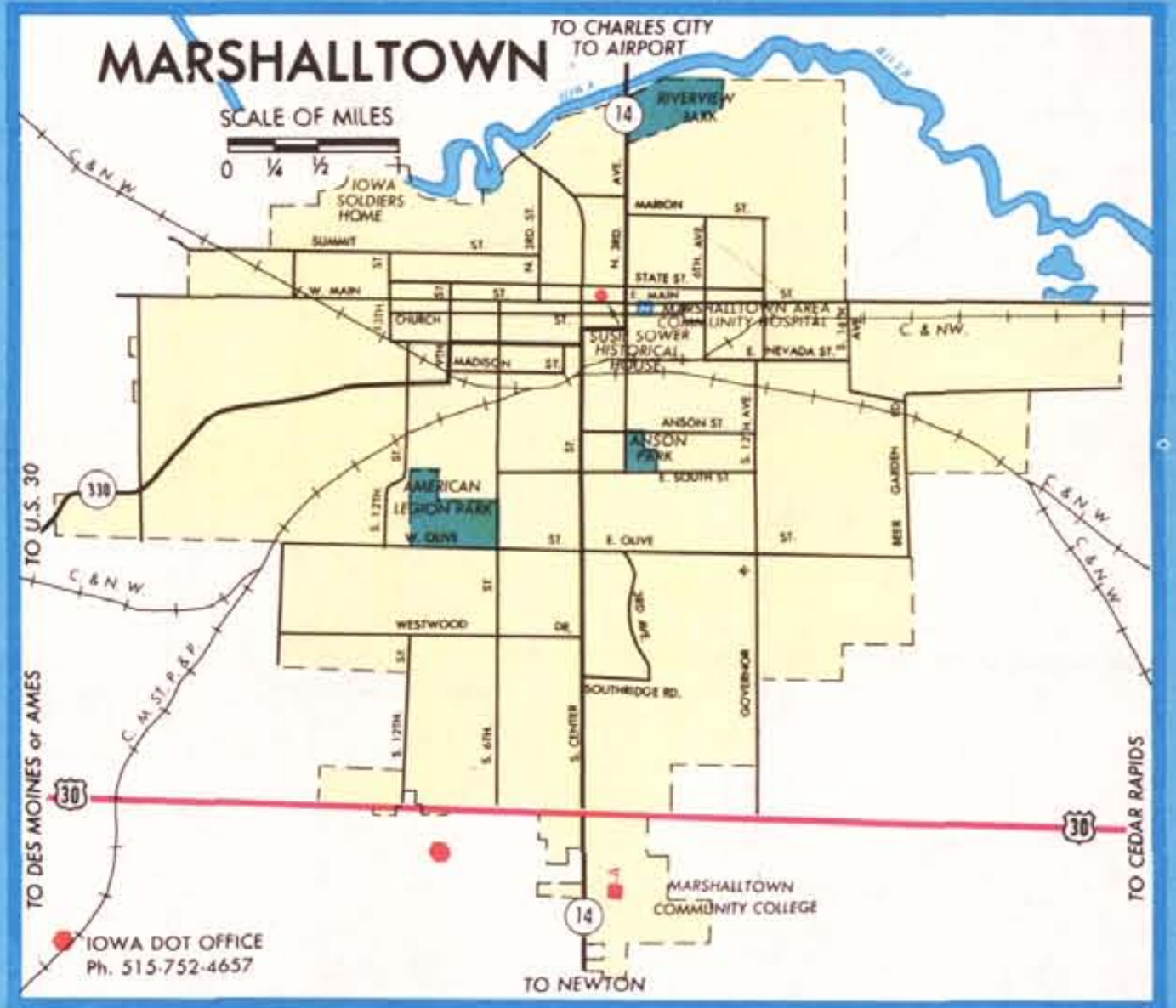

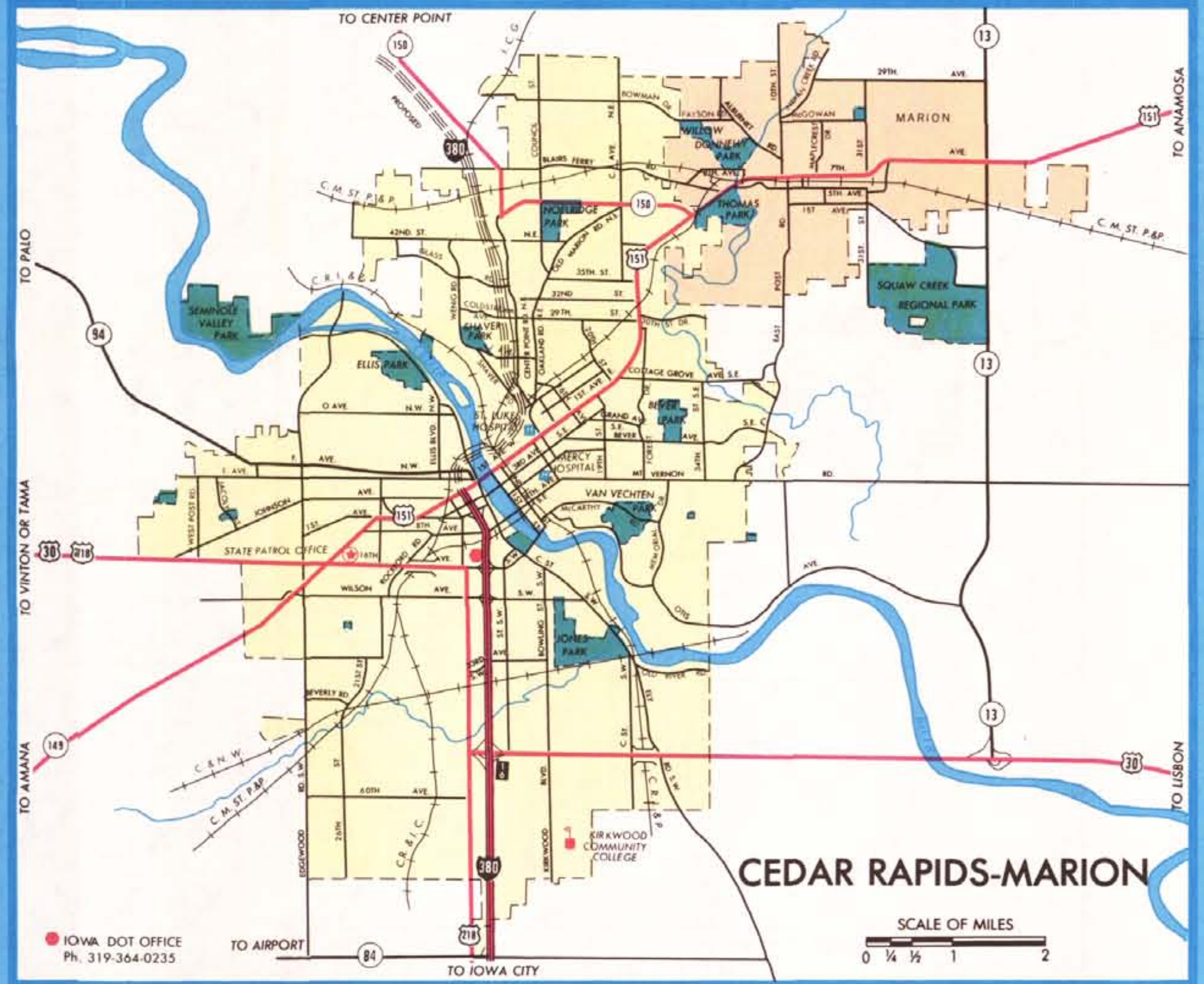

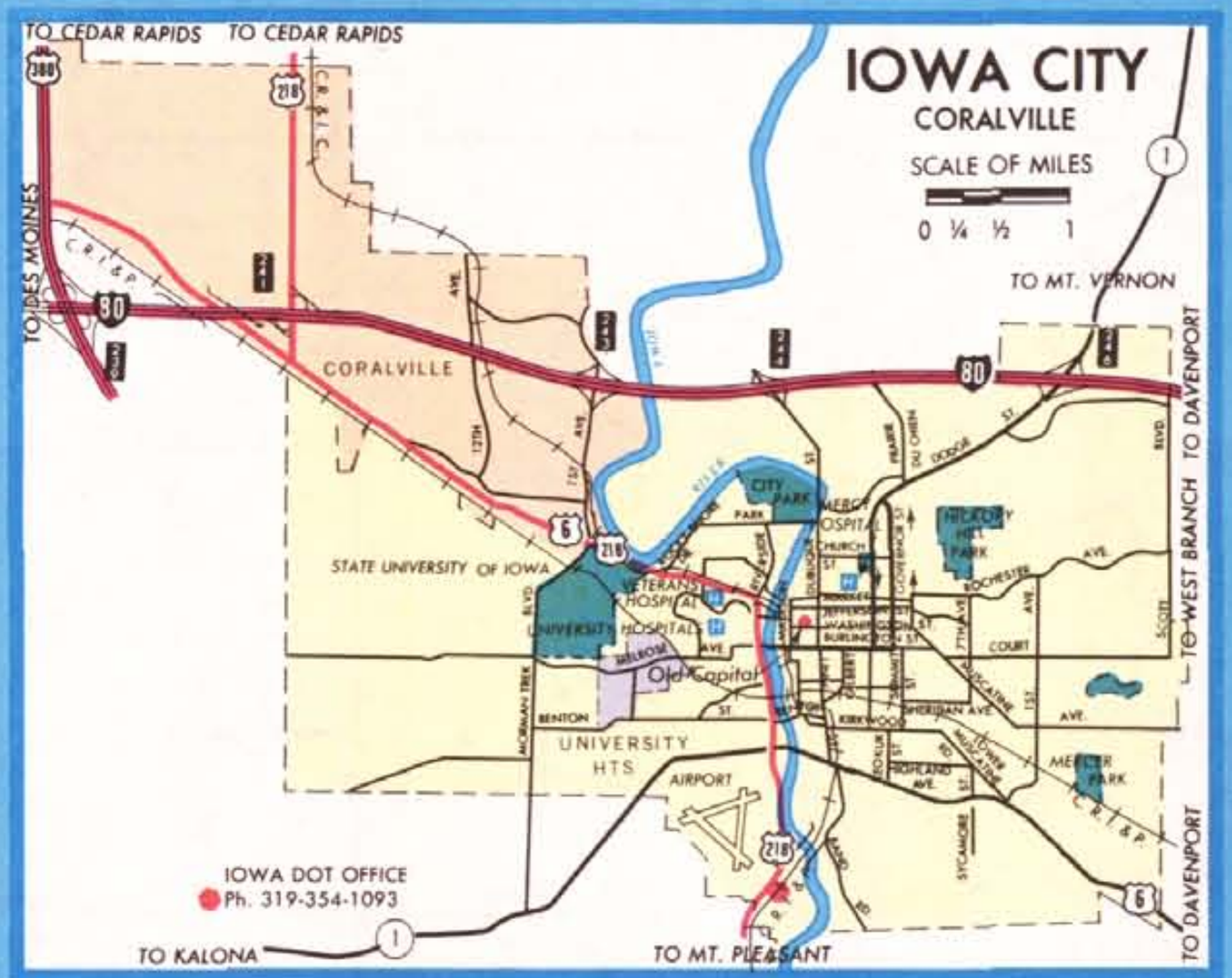

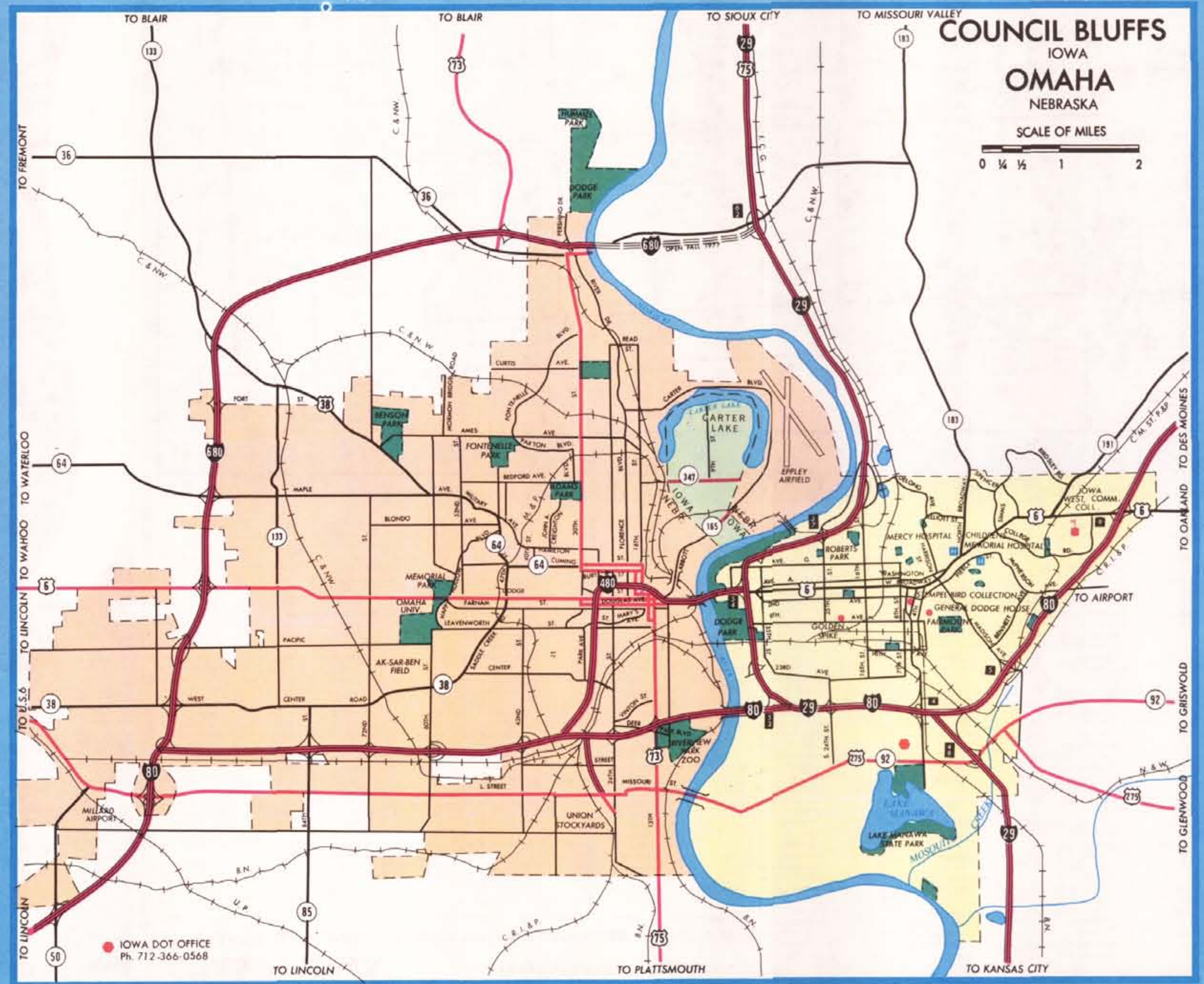

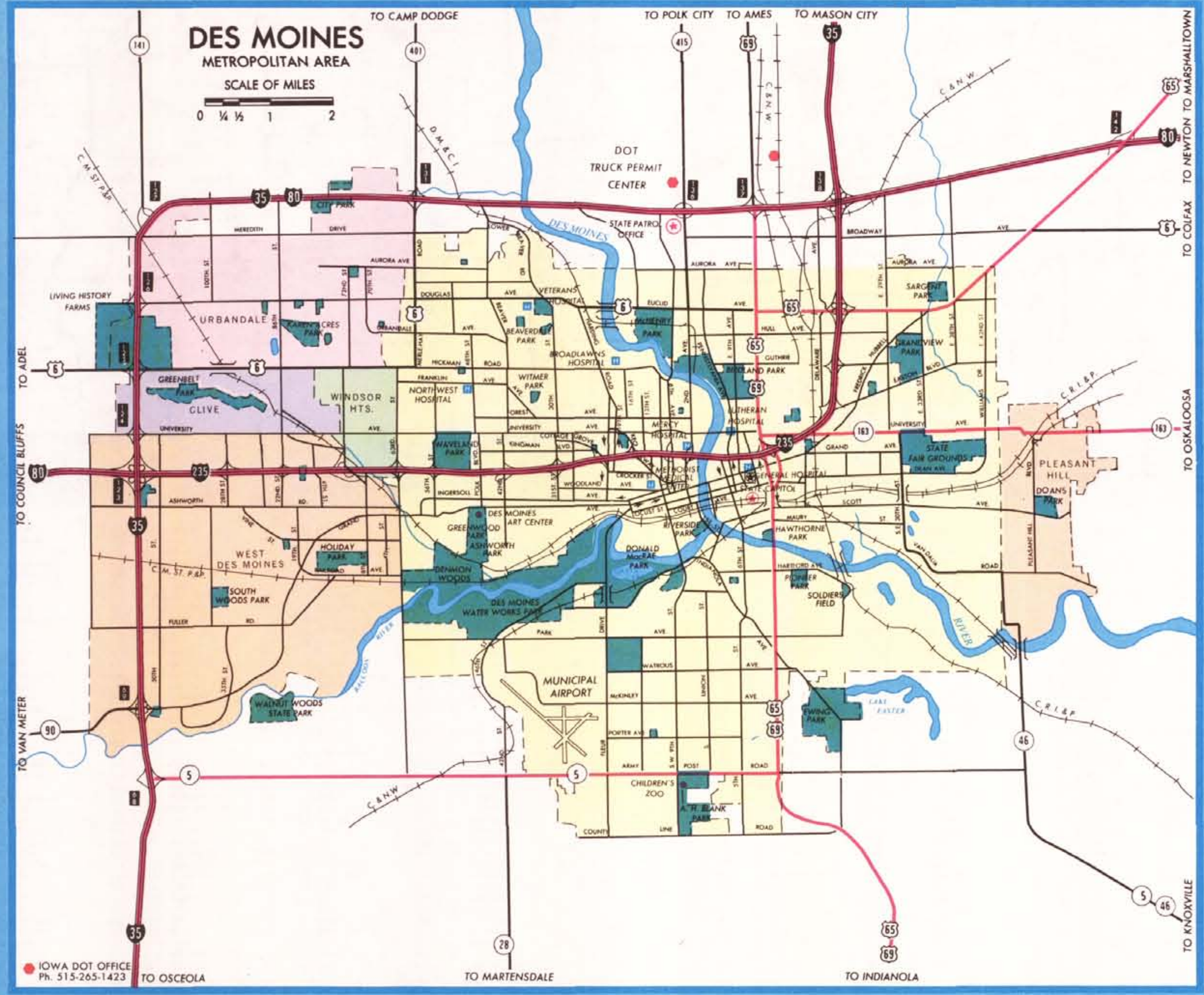

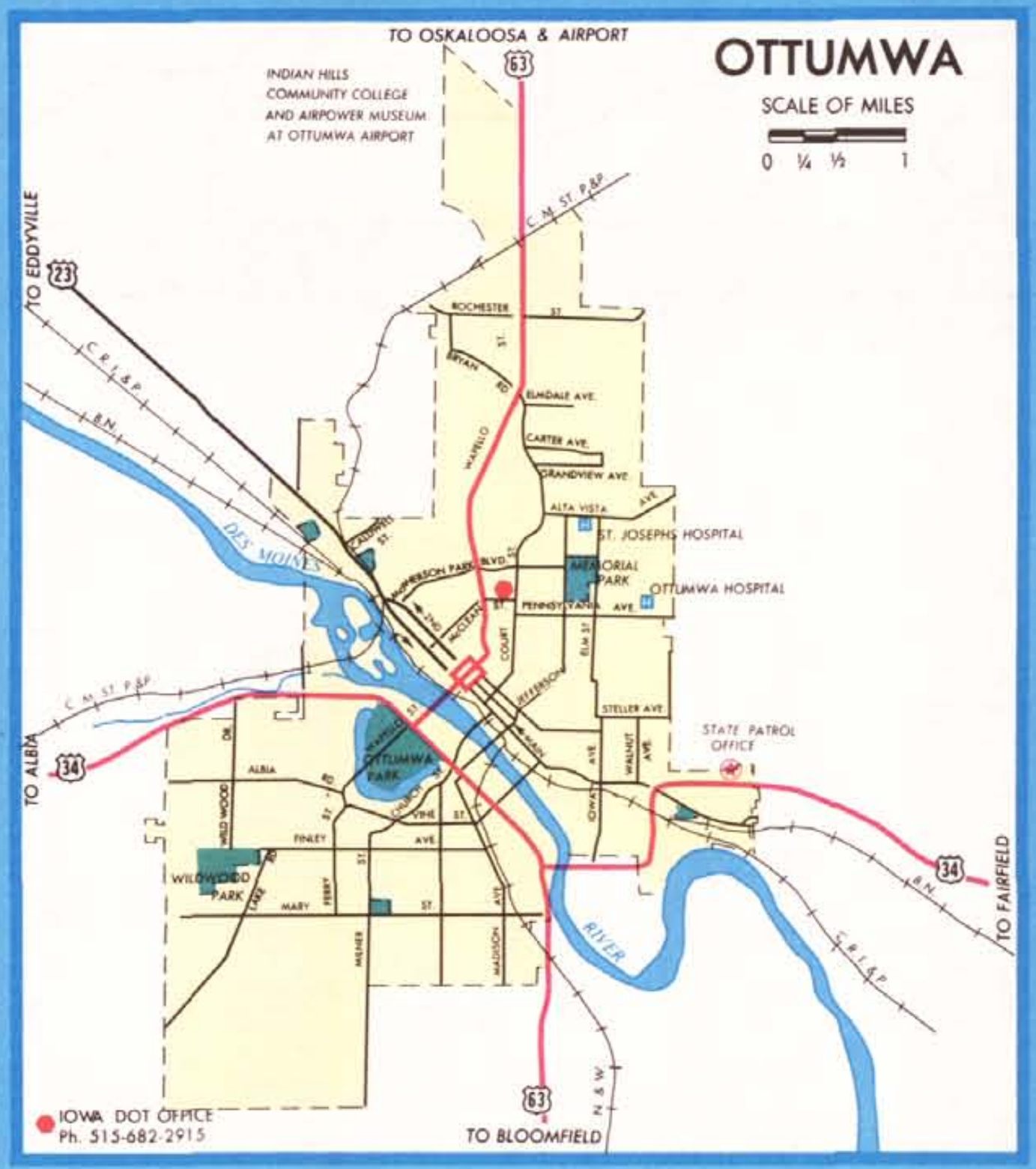

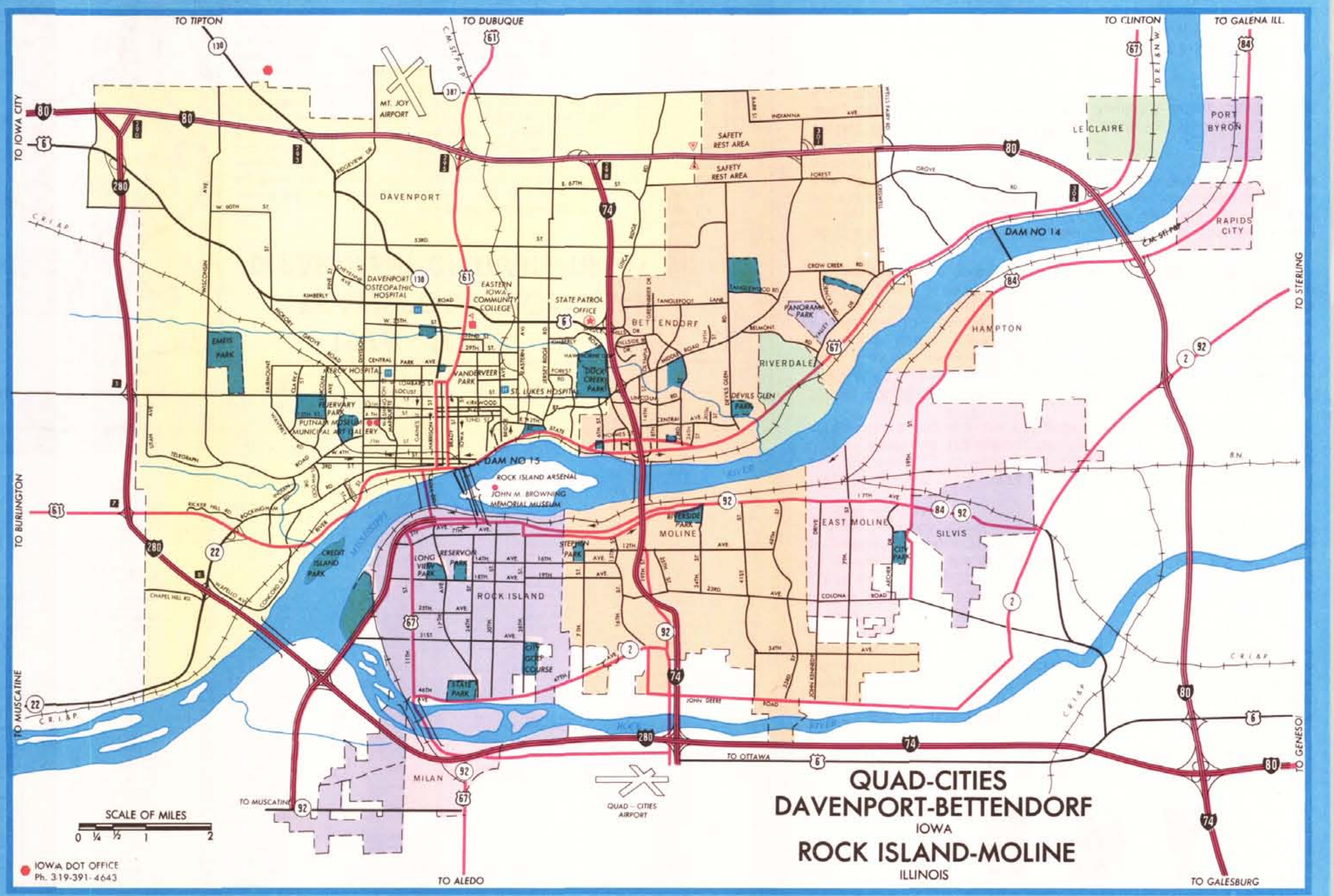

STATE PARKS AND RECREATION AREAS

	Map Index	Modern restrooms & shower	Electrical hookups	Trailer sewage disposal	Toilet	Water	Camping	Boating	Fishing	Swimming
A. A. Call	E-6				●	●	●			
Abbie Gardner Sharp*	C-7									
Backbone	I-5	●	●	●	●	●	●	●	●	●
Beeds Lake	F-6	●	●	●	●	●	●	●	●	●
Bellevue	K-5	●		●	●	●	●			
Big Creek	E-4							●	●	●
Black Hawk Lake	C-5	●	●	●	●	●	●	●	●	●
Bob White	F-1		●		●	●	●	●	●	●
Brush Creek Canyon	I-6				●				●	
Cayler Prairie*	C-7									
Clear Lake	F-6	●	●	●	●	●	●	●	●	●
Coralville	I-4				●		●	●	●	
Dolliver Memorial	E-5	●	●	●	●	●	●		●	
Echo Valley	I-6				●	●			●	
Elk Rock	F-3							●	●	
Fish Farm Mounds*	I-7									
Fort Atkinson	H-7				●	●				
Fort Defiance	D-7		●		●	●	●			
Galland School*	I-1									
Geode	I-2	●	●	●	●	●	●	●	●	●
George Wyth	G-5	●		●	●	●	●	●	●	
Gitchie Manitou*	A-7									
Green Valley	D-2	●	●	●	●	●	●	●	●	●
Gull Point	C-7	●	●	●	●	●	●	●	●	●
Heery Woods	G-6				●	●			●	
Honey Creek	G-2	●	●	●	●	●	●	●	●	
Indian Village*	C-6									
Kalsow Prairie*	D-5									
Lacey Keosauqua	H-1	●	●		●	●	●	●	●	●
Lake Ahquabi	F-3	●	●	●	●	●	●	●	●	●
Lake Anita	D-3	●	●	●	●	●	●	●	●	●
Lake Darling	H-2	●	●	●	●	●	●	●	●	●
Lake Keomah	G-3	●			●	●	●	●	●	●
Lake Macbride	I-4	●	●	●	●	●	●	●	●	●
Lake Manawa	B-2		●		●	●	●	●	●	●
Lake of Three Fires	D-1	●	●	●	●	●	●	●	●	●
Lake Wapello	G-2	●	●	●	●	●	●	●	●	●
Ledges	E-4	●	●	●	●	●	●		●	
Lewis and Clark	A-4	●	●		●	●	●	●	●	●
McGregor Heights*	I-6									
McIntosh Woods	F-6	●			●	●	●	●	●	●
Maquoketa Caves	J-4				●	●	●			
Margo Frankel Woods	F-3				●	●				
Mill Creek	B-6				●	●	●	●	●	●
Mini-Wakan	C-7				●	●		●	●	●
Nine Eagles	E-1	●	●	●	●	●	●	●	●	●
Okamanpedan	D-7				●	●		●	●	
Palisades-Kepler	I-4	●	●	●	●	●	●	●	●	
Pammel	E-3				●	●	●		●	
Pikes Peak	I-6	●	●	●	●	●	●			
Pikes Point	C-7				●	●		●	●	●
Pillsbury Point	C-7									●
Pilot Knob	F-7	●	●	●	●	●	●			
Pine Lake	G-5	●	●	●	●	●	●	●	●	●
Pioneer	G-7				●	●				
Plum Grove	I-3				●	●				
Prairie Rose	C-3				●	●	●	●	●	●
Preparation Canyon	B-4				●	●				
Rathbun Reservoir	G-2			●	●	●	●	●	●	
Red Haw Lake	F-2	●	●	●	●	●	●		●	●
Red Rock Reservoir	F-3				●	●	●	●	●	
Rice Lake	F-7				●	●		●	●	●
Rock Creek	G-4	●	●	●	●	●	●	●	●	●
Saylorville Reservoir	E-3							●	●	
Sharon Bluffs	G-1				●	●				
Sheeder Prairie*	D-3									
Spring Lake	D-4		●		●	●	●	●	●	●
Springbrook	D-4	●	●	●	●	●	●	●	●	●
Steamboat Rock	F-5									
Stone Park	A-5	●	●		●	●	●			
Trappers Bay	C-7				●	●		●	●	
Turkey River Mounds*	H-6									
Twin Lakes	D-5				●	●		●	●	●
Union Grove	G-4		●		●	●	●	●	●	●
Viking Lake	C-2	●	●	●	●	●	●	●	●	●
Walnut Woods	E-3		●		●	●	●		●	
Wanata	C-6				●	●				
Wapsipinicon	I-4				●	●	●		●	
Waubonsie	B-1	●	●	●	●	●	●			
Wild Cat Den	J-3				●	●	●			
Wilson Island	B-3	●	●	●	●	●	●	●	●	
Woodman Hollow*	E-5									

* Historical

For more information on State Parks and Recreational Areas, Hunting, Fishing, Camping and Boating, contact:
Iowa State Conservation Commission
Valley Bank Building, 300-4th Street
Des Moines, Iowa 50309
Phone: 515-281-5145