

IOWA

IOWA HIGHWAY COMMISSION OFFICES

Area Code	Phone No.
State Hdqrs. Ames	515 232-7250
District 1 Ames	515 232-7250
District 2 Mason City, Box 741	515 423-7852
District 3 Sioux City, Box 987	712 278-1461
District 4 Atlantic, Box 608	515 382-2555
District 5 Fairfield, Box 587	515 472-4171
District 6 Cedar Rapids, 430-16th Ave., S.W.	319 364-0235

IOWA HIGHWAY PATROL

Area Code	Phone No.
State Hdqrs. Des Moines, Robert Lucas Bldg.	515 281-6747
District 1 Des Moines	515 281-5114
District 2 Osceola	515 342-2108
District 3 Atlantic	515 343-4224
District 4 Des Moines	515 263-4621
District 5 Cherokee	712 283-8119
District 6 Spencer	712 282-1424
District 7 Fort Dodge	515 976-3105
District 8 Mason City	515 424-3025
District 9 Cedar Falls	319 263-2677
District 10 Davenport	319 383-5521
District 11 Cedar Rapids	319 364-5171
District 12 Des Moines	319 659-3611
District 13 Mt. Pleasant	319 385-3021
District 14 Ottumwa	515 682-2981

COUNTY LICENSE NUMBERS

Map Location	Map Location
00 non-resident	50 Jasper
1 Adair	51 Jefferson
2 Adams	52 Johnson
3 Adair	53 Jones
4 Appanoose	54 Keokuk
5 Audubon	55 Kosciusko
6 Benton	56 Lee
7 Black Hawk	57 Linn
8 Boone	58 Mitchell
9 Bremer	59 Lucas
10 Buchanan	60 Lyon
11 Buena Vista	61 Madison
12 Butler	62 Mahaska
13 Calhoun	63 Marshall
14 Carroll	64 Marshall
15 Cass	65 Mills
16 Cedar	66 Mitchell
17 Cerro Gordo	67 Monona
18 Cherokee	68 Monroe
19 Chickasaw	69 Montgomery
20 Clarke	70 Muscatine
21 Clark	71 O'Brien
22 Clayton	72 Osceola
23 Clinton	73 Page
24 Crawford	74 Palo Alto
25 Dallas	75 Plymouth
26 Davis	76 Pocahontas
27 Decatur	77 Polk
28 Delaware	78 Pottawattomie
29 Des Moines	79 Prowers
30 Dickinson	80 Ringgold
31 Dubuque	81 Ripley
32 Emmet	82 Scott
33 Fayette	83 Shelby
34 Franklin	84 Sioux
35 Franklin	85 Story
36 Fremont	86 Taylor
37 Greene	87 Taylor
38 Grundy	88 Union
39 Guthrie	89 Van Buren
40 Hamilton	90 Wapello
41 Harack	91 Warren
42 Harrison	92 Washington
43 Harrison	93 Wayne
44 Henry	94 Webster
45 Howard	95 Winnebago
46 Humboldt	96 Winnebago
47 Ida	97 Woodbury
48 Iowa	98 Worth
49 Jackson	99 Wright

CIVIL RIGHTS IN IOWA—All persons shall be entitled to full and equal enjoyment of the accommodations, privileges and advantages of all public facilities, equal employment opportunities, and fair housing.

WELCOME TO INVITING IOWA

Welcome to Iowa—the "Beautiful Land" between two great rivers. Its 56,000 square miles containing 25% of the nation's grade A land produces one-third of the nation's food supply. The value of Iowa's agricultural output exceeds \$3½ billion annually. More than 100 of America's 500 leading industrial corporations have plants in Iowa. Their output exceeds \$10 billion annually.

With 20,000 miles of hard-surfaced roads, Iowa ranks third among the states in number of miles of paved highways. Excellent rail, air, truck and barge transportation serve Iowa's rural and urban population. Iowa has the highest functional literacy rate in the nation. Several of its institutions of higher learning are nationally and internationally recognized in their fields.

With four distinct seasons and a wealth of historical and scenic areas, Iowa offers its citizens and visitors exciting vacation and recreational opportunities. Its lakes, streams, parks, fields and woods provide an abundance of fishing, camping, hunting and sight-seeing. Agriculture, Business, Industry, Transportation, Education, Recreation—in all that is good, Iowa affords the best.

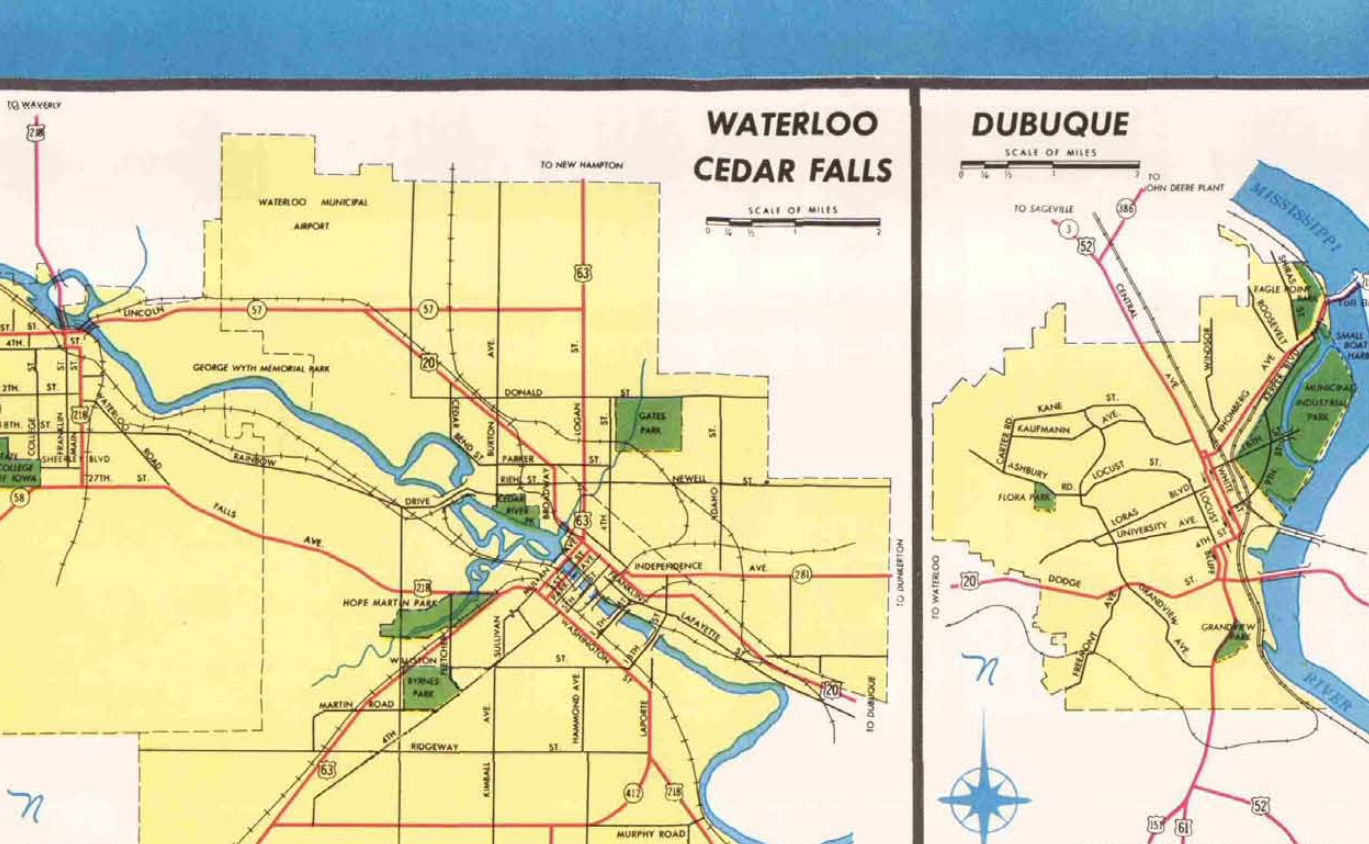
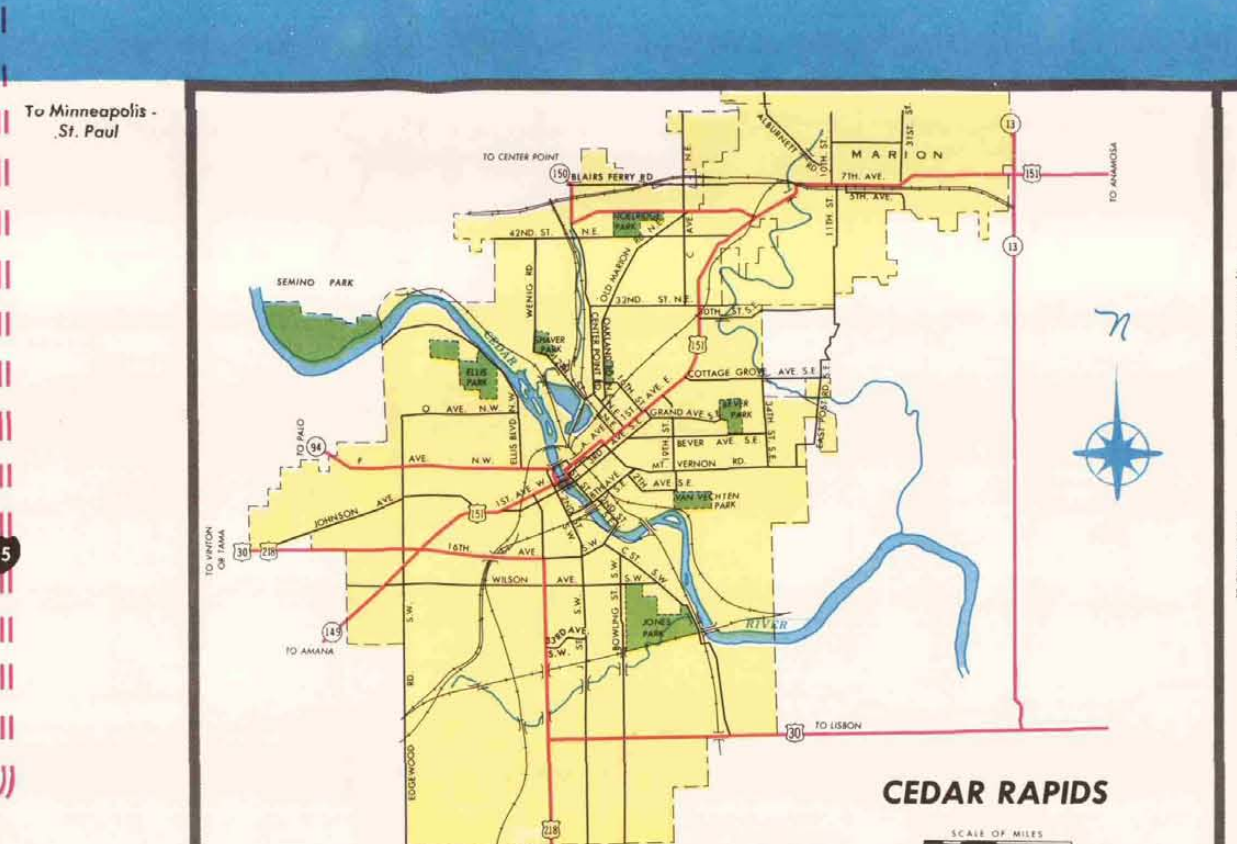
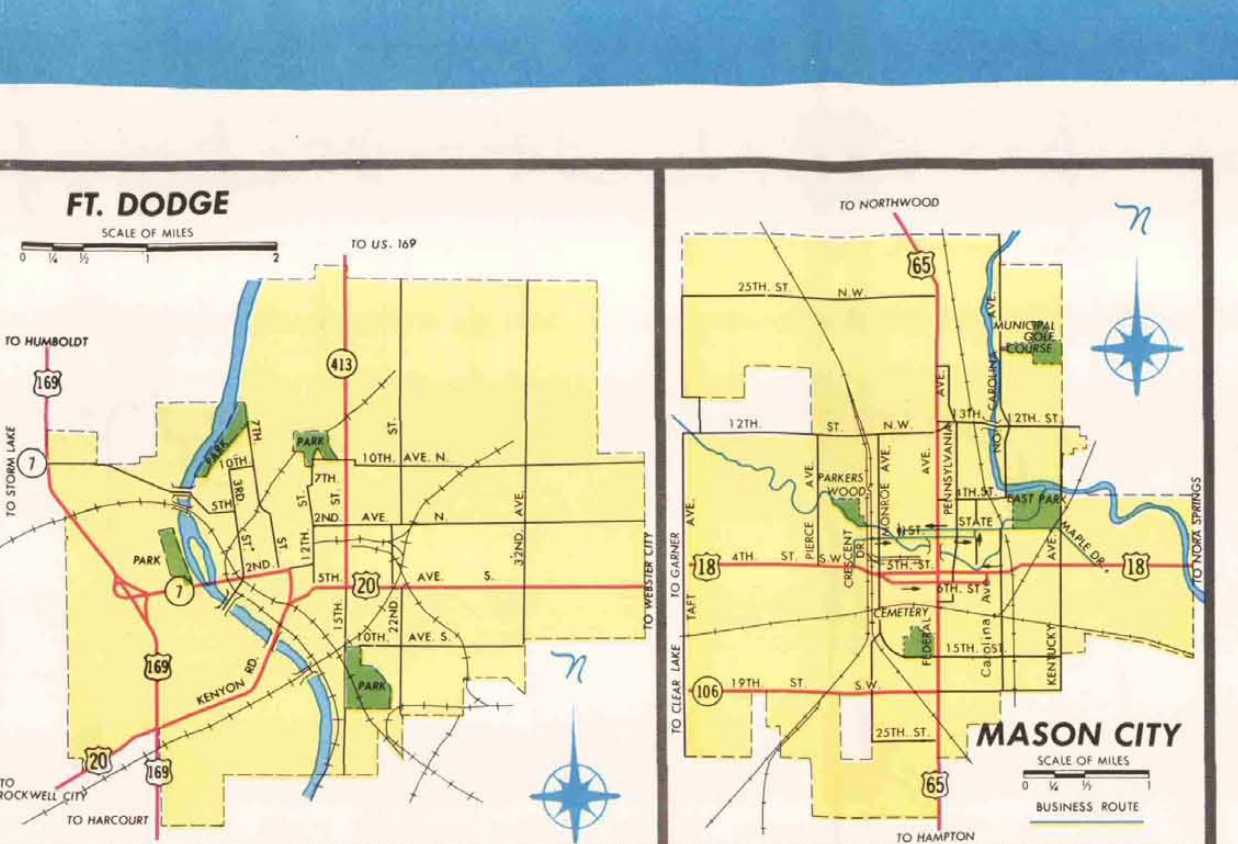
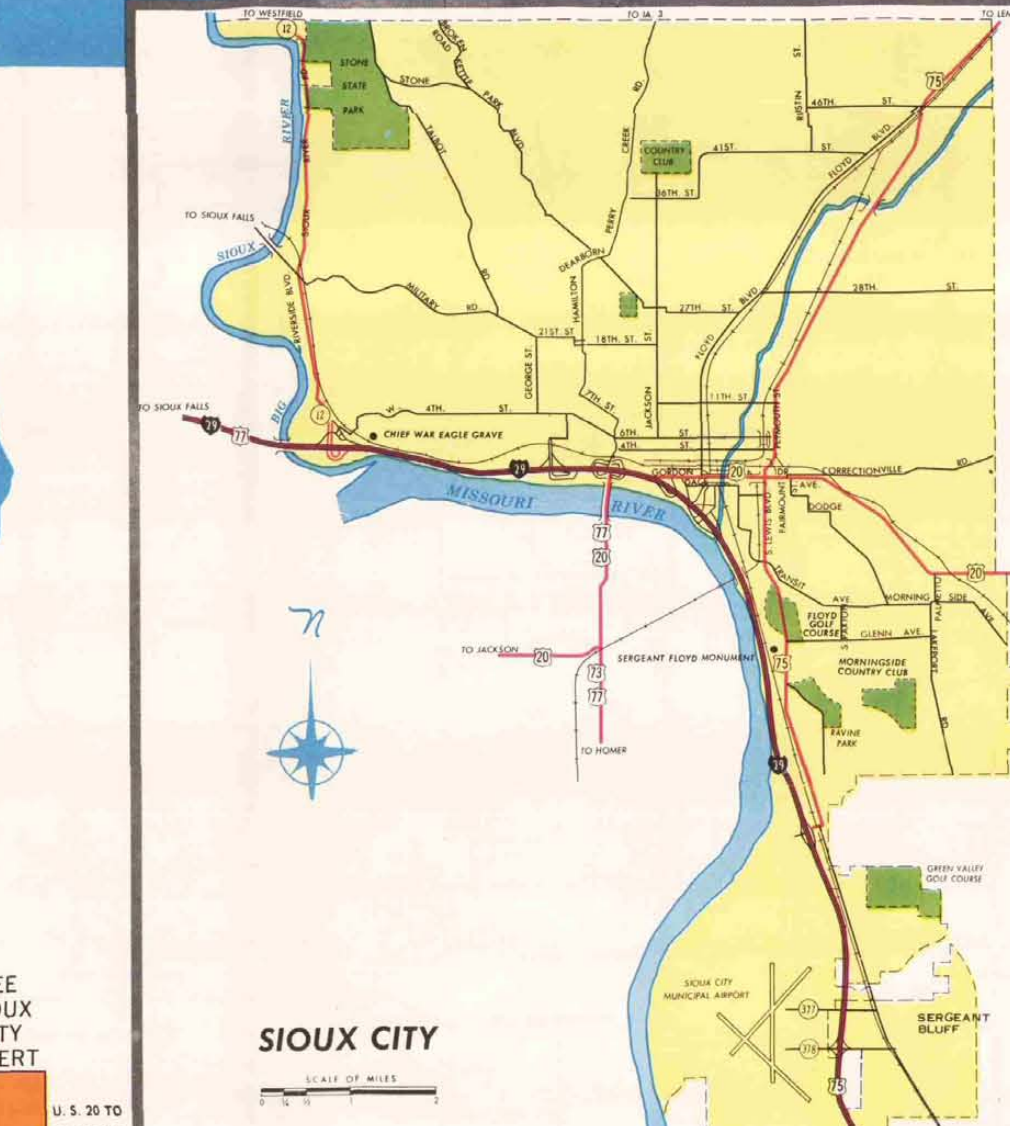
For brochures and pamphlets on What To See and What To Do in Iowa write to: The Tourism Division, Iowa Development Commission, 250 Jewett Building, Des Moines, Iowa 50309.

For information on state parks and recreation areas, hunting, fishing, and camping, write to: The Iowa State Conservation Commission, 300-4th St., Des Moines, Iowa 50309.

Cover Picture
Attractive buildings with all-modern rest room facilities set in spacious, landscaped surroundings provide welcome "breaks" for thousands of motorists using Iowa's Interstate system. Tourist information centers are located near the Victor and Tipton Interchanges on Interstate 80.

ALCOA	ALCONA	ALTON	ALTON	ALTON	ALTON	ALTON	ALTON	ALTON	ALTON
102	103	104	105	106	107	108	109	110	111
112	113	114	115	116	117	118	119	120	121
122	123	124	125	126	127	128	129	130	131
132	133	134	135	136	137	138	139	140	141
142	143	144	145	146	147	148	149	150	151
152	153	154	155	156	157	158	159	160	161
162	163	164	165	166	167	168	169	170	171
172	173	174	175	176	177	178	179	180	181
182	183	184	185	186	187	188	189	190	191
192	193	194	195	196	197	198	199	200	201
202	203	204	205	206	207	208	209	210	211
212	213	214	215	216	217	218	219	220	221
222	223	224	225	226	227	228	229	230	231
232	233	234	235	236	237	238	239	240	241
242	243	244	245	246	247	248	249	250	251
252	253	254	255	256	257	258	259	260	261
262	263	264	265	266	267	268	269	270	271
272	273	274	275	276	277	278	279	280	281
282	283	284	285	286	287	288	289	290	291
292	293	294	295	296	297	298	299	300	301
302	303	304	305	306	307	308	309	310	311
312	313	314	315	316	317	318	319	320	321
322	323	324	325	326	327	328	329	330	331
332	333	334	335	336	337	338	339	340	341
342	343	344	345	346	347	348	349	350	351
352	353	354	355	356	357	358	359	360	361
362	363	364	365	366	367	368	369	370	371
372	373	374	375	376	377	378	379	380	381
382	383	384	385	386	387	388	389	390	391
392	393	394	395	396	397	398	399	400	401
402	403	404	405	406	407	408	409	410	411
412	413	414	415	416	417	418	419	420	421
422	423	424	425	426	427	428	429	430	431
432	433	434	435	436	437	438	439	440	441
442	443	444	445	446	447	448	449	450	451
452	453	454	455	456	457	458	459	460	461
462	463	464	465	466	467	468	469	470	471
472	473	474	475	476	477	478	479	480	481
482	483	484	485	486	487	488	489	490	491
492	493	494	495	496	497	498	499	500	501

HOW TO USE THIS DISTANCE TABLE: Follow under the vertical column under the name which is first in alphabetical order until it intersects the horizontal column opposite the second name. This figure is the distance in miles between the two cities. For example, the distance between Ames and Davenport is 171 miles.



INTERSTATE LEGEND

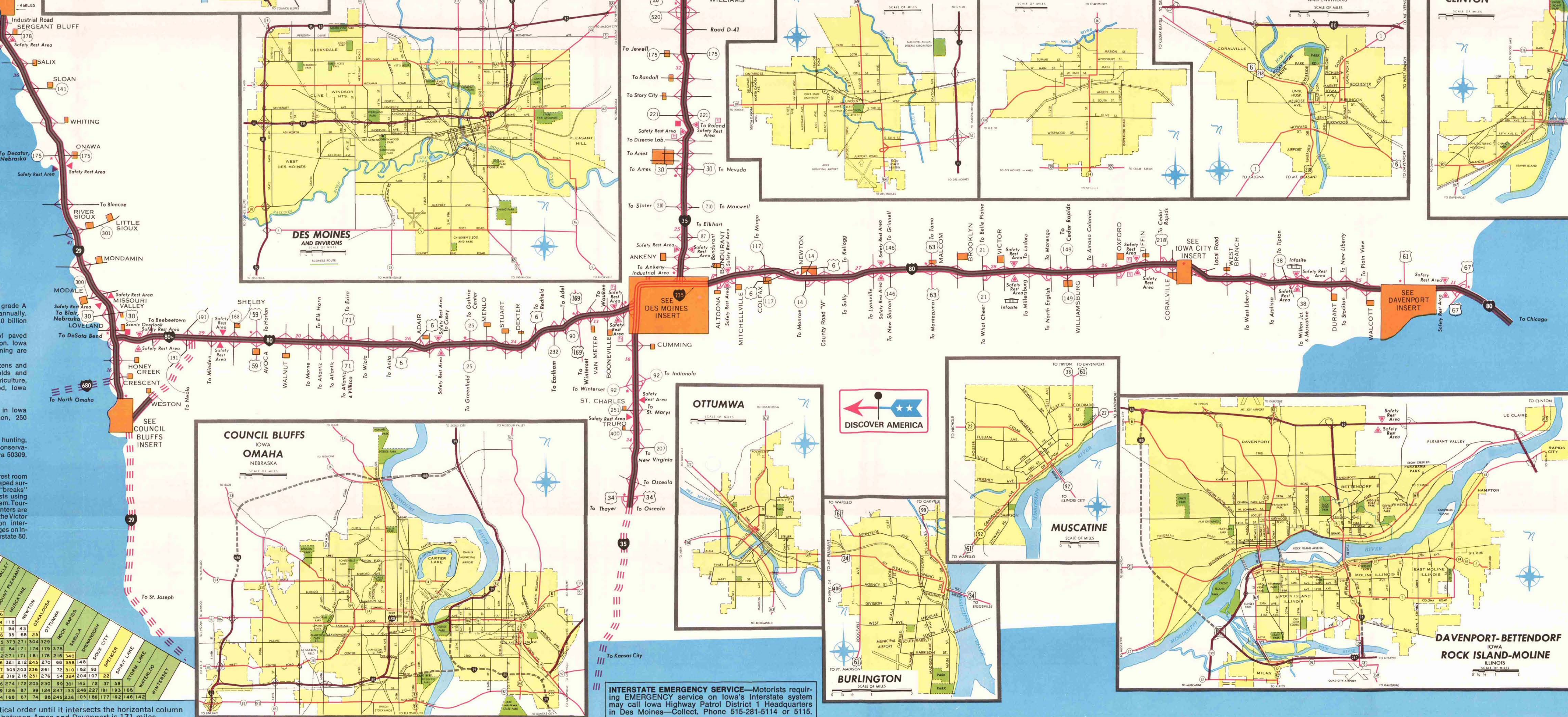
Open to Traffic
Total Miles — 516

Proposed Location
Total Miles — 194

SAFETY REST AREAS

All Modern Parking Only Scenic Overlook Information Center

Travel Trailer Sanitary Disposal Station



INTERSTATE EMERGENCY SERVICE—Motorists requiring EMERGENCY service on Iowa's Interstate system may call Iowa Highway Patrol District 1 Headquarters in Des Moines—Collect. Phone 515-281-5114 or 5115.