IOWA
HIGHWAY MAP
1933

Who Said Machines Were So Much More Efficient Than Hand Labor?





Welcome Visiting Motorists

You will find that Iowa's motor vehicle regulations and traffic rules are comparatively few and simple. The alert, careful and courteous driver needs but few rules. You will encounter no prohibitions that will detract from the pleasure of using Iowa's highways. With equal freedom you may loiter along the by-ways in search of beauty and reminders of an historic past, or you may hurry across the state on the smooth pavement of the main roads.

On rural highways no maximum speed limitation is imposed. The law states that the speed shall be,

"Not greater than nor less than is reasonable and proper, having due regard to the traffic, surface and width of the highway, and of any other conditions then existing, and no person shall drive any vehicle upon a highway at a speed greater than will permit him to bring it to a stop within the assured clear distance ahead."

Within cities and towns you will find the speed limit for various areas shown on large black-and-white signs placed on the shoulder or parking of the street. These areas and their respective speed limits are as follows:

Business district,	15 miles per hour.
School district,	15 miles per hour.
Residence district,	25 miles per hour.
Suburban district,	Same as rural.

Non-residents must register their vehicle with a County Treasurer within ten days after entering the state. Unless the driver carries a driver's license issued to him in his own state, he must obtain a driver's license within thirty days after entering the state.

While the Golden Rule was probably never intended as a traffic ordinance, it stands today as the best rule for promoting highway safety. The friendly smile of your fellow motorist will amply reward you for your courtesy.

LITHOPRINTED BY AMERICAN LITHO. & PTG. CO., DES MOINES, IA.

Iowa State Highway Commission
AMES, IOWA

1-1-34

Cities and Towns of Iowa

ALPHABETICAL INDEX

Location	Town	1930 Population
F-15	Abbott	
N-19	Abingdon	125
F-15	Ackley	1,524
M-14	Ackworth	82
L-9	Adair	950
K-11	Adel	1,669
L-14	Adelphi	
O-11	Afton	1,013
O-19	Agency	371
M-22	Ainsworth	359
E-1	Akron	1,304
E-7	Albert City	563
O-16	Albia	4,425
I-16	Albion	436
H-21	Alburnett	199
F-14	Alden	793
E-14	Alexander	334
C-10	Algona	3,985
J-13	Alleman	
A-4	Allendorf	
Q-14	Allerton	784
E-16	Allison	603
I-27	Almont	
E-6	Alta	1,297
B-18	Alta Vista	293
D-3	Alton	1,014
K-14	Altoona	514
B-2	Alvord	313
J-20	Amana	
H-23	Amber	
I-13	Ames	10,261
I-23	Anamosa	3,579
I-27	Andover	76
P-5	Anderson	
H-26	Andrew	212
J-11	Angus	
L-8	Anita	1,106
K-13	Ankeny	632
G-3	Anthon	826
F-16	Aplington	622
L-7	Arcadia	391
C-4	Archer	150
D-16	Aredale	204
I-5	Arion	269
O-10	Arispe	133
E-21	Arlington	706
A-9	Armstrong	767
E-11	Arnold	
A-7	Arnold's Park	597
G-6	Arthur	249
P-18	Ashgrove	
B-4	Ashton	568
J-7	Aspinwall	107
L-23	Atalissa	187
Q-9	Athelstan	141
I-20	Atkins	314
M-7	Atlantic	5,585
N-16	Attica	
H-8	Auburn	359
K-7	Audubon	2,255
P-23	Augusta	
E-5	Aurelia	723
H-20	Aurora	281
E-17	Austinville	
O-17	Avery	
L-6	Avoca	1,673
C-8	Ayrshire	343
F-11	Badger	254
J-10	Bagley	477
A-17	Bailey	
I-25	Baldwin	224
B-10	Bancroft	854
H-15	Bangor	
L-18	Barnes City	375
N-11	Barney	
F-10	Barnum	148
P-4	Bartlett	
C-18	Bassett	149
O-19	Batavia	478
G-5	Battle Creek	804
J-15	Baxter	569
J-9	Bayard	681
M-17	Beacon	350
P-11	Beaconsfield	201
H-16	Beaman	183
I-11	Beaver	111
M-14	Beech	
Q-8	Bedford	2,100
Q-21	Belfast	
P-18	Belknap	
J-19	Belle Plaine	3,239
H-27	Bellevue	1,717
D-13	Belmond	1,733
B-1	Beloit	
K-24	Bennett	305
M-4	Bentley	
Q-10	Benton	173
P-20	Bentonsport	
J-11	Berkley	82
G-25	Bernard	123
J-22	Bertram	102
P-15	Bethlehem	
L-26	Bettendorf	2,768
K-13	Berwick	
M-12	Bevington	50
P-6	Bingham	
P-20	Birmingham	507
F-13	Blairsburg	274
J-19	Blairstown	488
O-17	Blakesburg	397
Q-6	Blanchard	347
J-3	Blencoe	333
Q-9	Blockton	537
P-18	Bloomfield	2,226
L-25	Bluegrass	246
A-20	Bluffton	
D-10	Bode	507
A-19	Bonair	
Q-21	Bonaparte	678
K-14	Bondurant	289
I-12	Boone	11,886
L-12	Booneville	
J-7	Botna	
J-11	Bouton	141
H-11	Boxholm	280
B-3	Boyden	446
H-6	Boyer	
Q-7	Braddyville	267
F-15	Bradford	
E-14	Bradgate	223
G-20	Brandon	308
L-7	Brayton	236
P-16	Brazil	
H-7	Breda	481
M-9	Bridgewater	327
N-21	Brighton	800
E-16	Bristow	293
C-12	Britt	1,593
G-2	Bronson	
K-18	Brooklyn	1,345
E-2	Brunsville	134
O-8	Brooks	
I-26	Brown	
I-27	Bryant	
K-23	Buchanan	
G-14	Buckeye	219
J-6	Buck Grove	86
H-18	Buckingham	
L-25	Buffalo	547
A-12	Buffalo Center	768
C-14	Burchinal	
F-14	Burdette	
P-24	Burlington	26,755
G-11	Burnside	
B-10	Burt	580
N-16	Bussey	546
N-23	Cairo	46
J-25	Calamus	374
L-3	California	
G-10	Callender	349
B-20	Calmar	915
D-5	Calumet	249
J-27	Camanche	728
P-14	Cambria	

NOTE:—Towns with no population given are small and unincorporated.

CITIES AND TOWNS—Continued

Location	Town	1930 Population
J-13	Cambridge	639
K-13	Camp Dodge	
H-25	Canton	
Q-20	Cantril	370
O-8	Carbon	266
L-14	Carlisle	663
H-7	Carnavon	
D-2	Carnes	
A-16	Carpenter	110
I-8	Carroll	4,691
I-8	Carrollton	
N-5	Carson	617
C-15	Cartersville	
G-24	Cascade	1,221
L-9	Casey	785
C-21	Castalia	200
I-3	Castana	334
J-23	Cedar Bluff	
F-18	Cedar Falls	7,362
F-18	Cedar Heights	493
I-21	Cedar Rapids	56,097
H-23	Cedar Valley	
I-24	Center Junction	198
H-21	Center Point	812
Q-15	Centerville	8,147
H-22	Central City	780
H-15	Chapin	
O-14	Chariton	5,365
C-17	Charles City	8,039
Q-22	Charleston	
I-26	Charlotte	407
I-5	Charter Oak	688
D-1	Chatsworth	159
J-18	Chelsea	575
E-5	Cherokee	6,443
A-18	Chester	238
N-18	Chillicothe	156
M-17	Churchville	
H-9	Churdan	616
Q-16	Cincinnati	911
F-10	Clare	254
J-24	Clarence	659
P-7	Clarinda	4,962
E-12	Clarion	2,578
E-17	Clarksville	1,143
D-23	Clayton	162
P-9	Clearfield	607
C-14	Clear Lake	3,066
E-4	Cleghorn	238
I-15	Clemons	241
C-21	Clermont	631
G-3	Climbing Hill	
J-27	Clinton	25,726
Q-14	Clio	229
K-13	Clover Hills	288
B-4	Cloverdale	
I-18	Clutier	350
G-11	Coal Ville	
Q-6	Coburg	200
H-22	Coggon	503
Q-6	Coin	536
F-23	Colesburg	340
K-15	Colfax	2,213
Q-7	College Springs	484
J-14	Collins	489
I-14	Colo	532
N-15	Columbia	
M-22	Columbus City	263
M-23	Columbus Jct.	867
B-17	Colwell	87
L-12	Commerce	
M-23	Conesville	254
B-20	Conover	
K-20	Conroy	
P-9	Conway	266
H-16	Conrad	536
G-10	Coon Rapids	1,303
J-10	Cooper	
N-21	Coppock	93
K-22	Coralville	254
L-6	Corley	
O-8	Corning	2,026
F-4	Correctionville	1,058
C-12	Corwith	481
P-14	Corydon	1,768
M-22	Cotter	118
E-14	Coulter	266
M-3	Council Bluffs	42,048
D-2	Craig	155
N-22	Crawfordsville	291
M-3	Crescent	
A-19	Cresco	3,069
O-10	Creston	8,615
O-9	Cromwell	173
Q-21	Croton	75
B-12	Crystal Lake	271
M-8	Cumberland	595
L-12	Cummings	149
D-8	Curlew	178
G-4	Cushing	270
C-9	Cylinder	157
E-11	Dakota City	448
N-15	Dallas	717
K-12	Dallas Center	852
I-10	Dana	195
H-4	Danbury	656
P-23	Danville	327
L-26	Davenport	60,751
A-15	David	
Q-12	Davis City	548
J-10	Dawson	262
H-11	Dayton	713
Q-17	Dean	
P-12	Decatur	282
B-21	Decorah	4,581
J-8	Dedham	327
L-18	Deep River	392
J-6	Defiance	411
F-23	Delaware	165
G-23	Delhi	399
I-26	Delmar	480
I-6	Deloit	280
Q-10	Delphos	79
M-18	Delta	588
I-6	Denison	3,905
P-23	Denmark	
G-18	Denver	500
O-14	Derby	280
K-13	Des Moines	142,559
L-11	De Soto	319
F-19	Dewar	
J-26	De Witt	2,041
L-10	Dexter	748
P-10	Diagonal	577
C-7	Dickens	333
G-17	Dike	417
I-16	Dillon	
H-18	Dinsdale	
K-25	Dixon	193
A-9	Dolliver	158
K-25	Donahue	98
Q-22	Donnellson	581
B-2	Doon	576
A-22	Dorchester	
P-19	Douds	
D-15	Dougherty	215
J-2	Dow City	588
K-23	Downey	
E-13	Dows	926
P-18	Drakesville	190
F-25	Dubuque	41,679
N-17	Dudley	
E-16	Dumont	698
F-11	Duncombe	354
F-22	Dundee	190
F-19	Dunkerton	327
J-5	Dunlap	1,522
L-15	Dunreath	
F-25	Durango	
K-24	Durant	733
F-24	Dyersville	2,046
H-19	Dysart	971
E-12	Eagle Grove	4,071
L-11	Earlham	897
J-5	Earling	358
F-23	Earlville	615
G-6	Early	632
N-12	East Peru	304
N-17	Eddyville	888
C-22	Edgewood	638
A-2	Edna	
I-18	Elberon	254
O-19	Eldon	1,788
G-15	Eldora	3,200
C-21	Eldorado	
K-26	Eldridge	245

CITIES AND TOWNS—Continued

Location	Town	1930 Population
D-21	Elgin	610
D-22	Elkader	1,382
J-13	Elkhart	218
L-7	Elk Horn	513
E-23	Elkport	116
N-6	Elliott	556
P-11	Ellston	212
G-13	Ellsworth	405
B-18	Elma	771
I-25	Elwood	
J-22	Ely	172
O-5	Emerson	512
C-8	Emmetsburg	2,865
G-24	Epworth	464
P-6	Essex	806
A-8	Estherville	4,940
M-17	Evans	
C-6	Everly	482
K-17	Ewart	
L-8	Exira	937
Q-16	Exline	437
F-20	Fairbank	629
J-21	Fairfax	
O-20	Fairfield	6,619
L-24	Fairport	
G-24	Farley	657
I-10	Farlin	
D-22	Farmersburg	275
Q-21	Farmington	1,012
H-10	Farnhamville	365
P-5	Farragut	523
N-19	Farson	
F-15	Faulkner	
D-21	Fayette	1,083
B-10	Fenton	381
J-16	Ferguson	175
I-14	Fernald	
B-14	Fertile	238
F-18	Finchford	
M-16	Flagler	
P-18	Floris	209
C-17	Floyd	350
F-8	Fonda	1,027
M-9	Fontanelle	833
B-13	Forest City	2,016
C-20	Fort Atkinson	305
L-13	Fort Des Moines	
F-11	Fort Dodge	21,895
Q-23	Fort Madison	13,779
O-17	Foster	49
B-6	Fostoria	142
Q-22	Franklin	92
B-21	Frankville	
H-11	Fraser	309
D-19	Fredericksburg	567
D-19	Fredericka	204
M-23	Fredonia	165
N-17	Fredric	
N-18	Fremont	450
M-24	Fruitland	
H-25	Fulton	
R-22	Galland	30
L-16	Galesburg	
E-13	Galt	167
F-5	Galva	530
E-23	Garber	120
H-14	Garden City	
P-13	Garden Grove	558
D-23	Garnavillo	365
C-13	Garner	1,241
H-19	Garrison	432
I-17	Garwin	450
D-5	Gaza	
E-15	Geneva	249
B-3	George	907
D-23	Girard	
L-18	Gibson	
H-15	Gifford	
I-13	Gilbert	221
G-19	Gilbertville	241
C-7	Gillett Grove	
J-17	Gilman	428
E-9	Gilmore City	896
N-17	Givin	
H-17	Gladbrook	891
L-10	Glendon	
O-4	Glenwood	4,269
I-8	Glidden	854
E-12	Goldfield	700
D-13	Goodell	210
I-27	Goose Lake	128
H-10	Gowrie	1,059
B-8	Graettinger	777
B-15	Grafton	249
I-10	Grand Jct.	1,025
J-26	Grand Mound	438
P-12	Grand River	395
M-23	Grandview	321
K-12	Granger	319
A-1	Granite	
N-7	Grant	242
D-3	Granville	390
P-8	Gravity	465
J-7	Gray	194
F-23	Greeley	343
D-16	Greene	1,268
M-9	Greenfield	1,837
H-27	Green Island	116
I-16	Green Mountain	
C-7	Greenville	168
K-12	Grimes	468
K-17	Grinnell	4,949
N-7	Griswold	1,139
G-17	Grundy Center	1,793
A-8	Gruver	126
K-18	Guernsey	177
K-9	Guthrie Center	1,813
E-24	Guttenberg	1,918
I-7	Halbur	192
I-24	Hale	
A-9	Halfa	
Q-4	Hamburg	2,103
N-16	Hamilton	296
E-8	Hamlin	
E-15	Hampton	3,473
M-6	Hancock	312
B-14	Hanlontown	190
E-15	Hansell	172
H-11	Harcourt	264
E-11	Hardy	147
K-6	Harlan	3,145
M-20	Harper	212
B-23	Harper's Ferry	289
A-5	Harris	328
L-14	Hartford	207
B-5	Hartley	1,272
J-18	Hartwick	122
Q-14	Harvard	
M-16	Harvey	348
M-22	Haskins	
O-5	Hastings	389
D-8	Havelock	339
J-16	Haverhill	
C-1	Hawarden	2,459
D-20	Hawkeye	530
M-19	Hayesville	133
B-13	Hayfield	
F-20	Hazelton	499
N-19	Hedrick	810
N-5	Henderson	237
P-7	Hepburn	140
J-10	Herndon	
A-21	Hesper	
N-18	Highland	
L-22	Hills	211
P-21	Hillsboro	281
O-4	Hillsdale	
F-2	Hinton	289
O-16	Hiteman	
L-20	Holbrook	
G-16	Holland	175
E-12	Holmes	
F-5	Holstein	1,300
F-24	Holy Cross	111
G-12	Homer	
K-20	Homestead	
L-3	Honey Creek	
O-11	Hopeville	82
G-23	Hopkinton	758
H-2	Hornick	309
C-3	Hospers	548
G-14	Hubbard	795
G-18	Hudson	470
B-2	Hull	905
E-10	Humboldt	2,251

CITIES AND TOWNS—Continued

Location	Town	1930 Population
P-14	Humeston	924
A-8	Huntington	
I-25	Hurstville	91
C-12	Hutchins	
J-13	Huxley	362
P-16	Iconium	
G-5	Ida Grove	2,206
P-5	Imogene	303
F-20	Independence	3,691
M-13	Indianola	3,488
B-1	Inwood	670
C-18	Ionia	246
J-14	Iowa Center	
K-22	Iowa City	15,340
F-15	Iowa Falls	4,112
J-15	Ira	
D-2	Ireton	612
I-19	Irving	
C-11	Irvington	
J-6	Irwin	357
C-20	Jackson Jct.	126
J-10	Jamaica	311
E-18	Janesville	331
I-10	Jefferson	3,431
P-15	Jerome	
F-20	Jessup	736
G-13	Jewell	950
A-14	Joice	225
F-8	Jolley	174
G-11	Kalo	
L-21	Kalona	704
G-13	Kamrar	286
D-12	Kanawha	609
Q-11	Kellerton	540
I-13	Kelley	179
K-16	Kellogg	580
A-20	Kendallville	
A-15	Kensett	394
I-5	Kenwood	
O-9	Kent	177
R-22	Keokuk	15,106
P-20	Keosauqua	855
M-20	Keota	955
E-16	Kesley	
L-19	Keswick	358
I-19	Keystone	499
K-16	Killduff	
K-7	Kimballton	378
F-3	Kingsley	1,093
L-20	Kinross	137
K-6	Kirkman	183
N-18	Kirkville	206
H-6	Kiron	259
C-13	Klemme	463
G-9	Knierim	121
M-15	Knoxville	4,698
O-24	Kossuth	84
J-19	Koszta	
M-17	Lacey	75
N-14	Lacona	443
K-19	Ladora	284
H-8	Lake City	2,012
A-13	Lake Mills	1,474
A-6	Lake Park	708
G-7	Lake View	993
B-2	Lakewood	
A-11	Lakota	409
I-15	Lamoille	
Q-12	Lamoni	1,739
F-21	Lamont	521
G-26	Lamotte	275
H-8	Lanesboro	270
B-7	Langdon	
H-23	Langworthy	
A-23	Lansing	1,321
G-19	Laporte	1,470
A-1	Larchwood	382
D-5	Larrabee	189
E-14	Latimer	352
I-16	Laurel	232
D-8	Laurens	1,071
G-8	Lavina	
C-19	Lawler	476
F-2	Lawton	259
P-19	Leando	210
K-27	LeClaire	691
A-11	Ledyard	245
I-17	LeGrand	382
G-11	Lehigh	996
M-17	Leighton	115
B-13	Leland	164
E-2	LeMars	4,788
P-9	Lenox	1,171
P-13	Leon	2,006
P-13	LeRoy	142
O-12	Leslie	
A-1	Lester	231
M-23	Letts	329
M-7	Lewis	589
N-14	Liberty Center	
O-20	Libertyville	258
H-8	Lidderdale	211
A-19	Lime Springs	539
N-19	Linby	
H-17	Lincoln	162
K-10	Linden	314
Q-14	Lineville	531
D-6	Linn Grove	360
J-22	Lisbon	795
H-16	Liscomb	326
E-22	Little Port	203
A-17	Little Cedar	
A-3	Little Rock	585
J-3	Little Sioux	400
F-20	Littleton	
D-11	Livermore	666
O-21	Lockridge	231
K-4	Logan	1,654
H-9	Lohrville	776
B-10	Lone Rock	159
L-22	Lone Tree	627
K-26	Long Grove	134
L-7	Lorah	
N-11	Lorimor	577
I-25	Lost Nation	493
L-3	Loveland	
N-16	Lovilia	727
J-24	Lowden	697
P-22	Lowell	
J-27	Low Moor	271
C-22	Luana	186
O-14	Lucas	514
I-12	Luther	137
G-2	Luton	
D-11	Luverne	570
F-24	Luxemburg	105
J-19	Luzerne	149
L-16	Lynnville	426
G-8	Lytton	373
H-14	McCallsburg	330
K-26	McCausland	104
M-4	McClelland	161
C-23	McGregor	1,299
A-17	McIntire	268
N-5	Macedonia	314
N-11	Macksburg	218
J-12	Madrid	2,061
K-3	Magnolia	271
K-18	Malcom	381
D-8	Mallard	449
J-26	Malone	
Q-10	Maloy	112
O-5	Malvern	1,320
N-3	Manawa Park	
F-22	Manchester	3,413
I-6	Manilla	1,032
B-15	Manly	1,447
J-7	Manning	1,817
F-9	Manson	1,382
A-9	Maple Hill	
I-7	Maple River	
H-4	Mapleton	1,622
I-25	Maquoketa	3,595
D-7	Marathon	573
D-16	Marble Rock	441
D-4	Marcus	1,138
J-20	Marengo	2,112
I-21	Marion	4,348
L-7	Marne	255
C-23	Marquette	814
I-16	Marshalltown	17,373
I-23	Martelle	185
M-13	Martensdale	139

CITIES AND TOWNS—Continued

Location	Town	1930 Population
N-19	Martinsburg	223
N-16	Marysville	149
C-15	Mason City	23,304
F-22	Masonville	207
M-8	Massena	475
J-24	Massillon	
B-3	Matlock	103
D-2	Maurice	274
J-14	Maxwell	721
E-20	Maynard	409
K-25	Maysville	57
J-23	Mechanicsville	781
E-22	Mederville	
O-23	Mediapolis	793
I-15	Melbourne	426
N-15	Melcher	1,673
O-15	Melrose	417
A-15	Meltonville	
B-5	Melvin	301
L-10	Menlo	500
E-4	Meriden	188
E-2	Merrill	605
D-14	Meservey	255
A-17	Meyer	
P-23	Middletown	126
I-27	Miles	319
B-7	Milford	1,062
B-13	Miller	
L-19	Millersburg	198
P-14	Millerton	162
M-14	Milo	542
Q-19	Milton	771
K-11	Minburn	328
L-5	Minden	377
N-4	Mineola	
H-12	Mineral Ridge	
K-14	Mingo	313
L-3	Missouri Valley	4,230
B-16	Mitchell	177
K-14	Mitchellville	702
K-3	Modale	359
I-14	Moingona	
K-3	Mondamin	534
C-5	Moneta	85
I-25	Monmouth	198
C-22	Monona	1,163
L-15	Monroe	936
K-9	Monteith	
L-18	Montezuma	1,257
A-6	Montgomery	
H-23	Monticello	2,259
I-17	Montour	370
L-25	Montpelier	
R-22	Montrose	621
J-4	Moorhead	372
G-10	Moorland	179
P-16	Moravia	684
I-23	Morley	117
N-23	Morning Sun	856
G-17	Morrison	173
K-22	Morse	
O-7	Mortons Mill	
L-24	Moscow	
Q-17	Moulton	1,476
H-19	Mt. Auburn	196
Q-10	Mt. Ayr	1,704
N-18	Mt. Etna	
P-21	Mt. Hamill	40
K-26	Mt Joy	
O-22	Mt. Pleasant	3,743
Q-20	Mt. Sterling	165
O-22	Mt. Union	167
J-22	Mt. Vernon	1,441
P-20	Mt. Zion	
F-3	Moville	911
O-12	Murray	828
L-24	Muscatine	16,778
P-16	Mystic	1,953
D-18	Nashua	1,363
F-7	Nemaha	146
L-5	Neola	944
I-14	Nevada	3,133
N-9	Nevinville	
A-23	New Albin	556
J-17	Newburg	
F-7	Newell	812
I-20	Newhall	336
C-19	New Hampton	2,458
F-17	New Hartford	500
K-25	New Liberty	103
O-22	New London	1,336
P-8	New Market	630
N-23	Newport	
H-15	New Providence	262
L-17	New Sharon	1,052
K-15	Newton	11,560
F-24	New Vienna	229
N-13	New Virginia	404
L-23	Nichols	369
L-20	Nira	
N-21	Noble	20
O-8	Nodaway	334
K-26	Noel	
C-16	Nora Springs	1,070
Q-6	Northboro	246
O-24	Northfield	15
E-24	No. Buena Vista	183
L-20	North English	780
K-21	North Liberty	161
C-18	North Washington	110
A-15	Northwood	1,554
L-13	Norwalk	336
J-20	Norway	448
P-6	Norwich	
Q-16	Numa	399
K-21	Oakdale	
M-5	Oakland	1,181
N-14	Oakley	
N-24	Oakville	389
K-22	Oasis	
A-5	Ocheyedan	627
G-6	Odebolt	1,388
E-20	Oelwein	7,794
I-11	Ogden	1,429
A-7	Okoboji	176
N-22	Olds	227
I-23	Olin	632
N-19	Ollie	294
I-2	Onawa	2,538
F-23	Oneida	101
I-24	Onslow	210
I-13	Ontario	
C-3	Orange City	1,727
B-17	Orchard	158
N-10	Orient	433
A-7	Orleans	126
B-16	Osage	2,964
O-12	Osceola	2,871
M-17	Oskaloosa	10,123
C-21	Ossian	740
E-23	Osterdock	92
G-11	Otho	
L-15	Otley	
H-3	Oto	370
D-10	Ottosen	191
O-18	Ottumwa	28,075
G-15	Owasa	83
K-21	Oxford	521
I-24	Oxford Junction	759
I-24	Oxford Mills	
D-3	Oyens	106
O-4	Pacific Junction	594
D-17	Packard	
N-19	Packwood	208
F-9	Palmer	297
I-21	Palo	205
K-5	Panama	256
K-10	Panora	1,014
H-22	Paris	
F-16	Parkersburg	1,046
L-20	Parnell	262
H-10	Paton	388
M-12	Patterson	123
D-4	Paullina	1,013
Q-4	Payne	
M-16	Pella	3,326
G-25	Peosta	
N-17	Pecay	
L-17	Peoria	30
P-4	Percival	
L-14	Percy	
N-20	Perlee	
J-11	Perry	5,881
L-5	Persia	396

CITIES AND TOWNS—Continued

Location	Town	1930 Population
D-6	Peterson	598
I-26	Petersville	
F-3	Pierson	551
P-22	Pilot Grove	
H-11	Pilot Mound	274
E-10	Pioneer	98
J-3	Pisgah	400
D-18	Plainfield	293
P-15	Plano	153
Q-13	Pleasanton	177
O-23	Pleasant Grove	36
N-20	Pleasant Plain	175
L-26	Pleasant Valley	
M-14	Pleasantville	757
D-9	Plover	266
B-15	Plymouth	388
E-9	Pocahontas	1,308
K-13	Polk City	295
F-8	Pomeroy	826
F-14	Popejoy	207
C-15	Portland	
K-5	Portsmouth	328
C-22	Postville	1,060
H-22	Prairieburg	163
L-15	Prairie City	793
O-9	Prescott	442
I-27	Preston	596
C-4	Primghar	962
Q-21	Primrose	
K-27	Princeton	373
P-15	Promise City	226
B-19	Protivin	277
Q-19	Pulaski	376
I-16	Quarry	
G-21	Quasqueton	342
F-4	Quimby	318
G-14	Radcliffe	627
A-12	Rake	310
I-9	Ralston	184
D-20	Randalia	123
H-13	Randall	
P-5	Randolph	344
P-16	Rathbun	299
E-19	Readlyn	385
F-19	Raymond	
L-16	Reasnor	229
Q-10	Redding	272
L-11	Redfield	870
O-6	Red Oak	5,778
L-15	Red Rock	
G-17	Reinbeck	1,425
D-6	Rembrandt	263
E-3	Remsen	1,181
D-11	Renwick	491
J-15	Rhodes	
A-17	Riceville	807
G-9	Richards	
N-20	Richland	713
L-21	Richmond	
H-5	Ricketts	157
B-20	Ridgeway	348
G-9	Rinard	140
B-9	Ringsted	486
J-11	Rippey	357
B-4	Ritter	
L-22	Riverside	638
J-3	River Sioux	
Q-5	Riverton	590
I-21	Robins	190
K-23	Rochester	
B-15	Rock Falls	109
C-16	Rockford	996
A-2	Rock Rapids	2,221
B-2	Rock Valley	1,204
D-15	Rockwell	750
G-9	Rockwell City	2,108
C-9	Rodman	167
H-3	Rodney	150
H-13	Roland	759
E-9	Rolfe	1,012
O-21	Rome	144
M-18	Rose Hill	275
C-6	Rossie	85
B-22	Rossville	
E-13	Rowan	330
G-21	Rowley	205
C-6	Royal	
N-20	Rubio	
C-16	Rudd	429
L-14	Runnells	367
O-15	Russell	571
C-8	Ruthven	739
E-10	Rutland	222
G-22	Ryan	369
I-28	Sabula	759
G-7	Sac City	2,854
K-13	Saylorville	
A-16	St. Ansgar	964
H-15	St. Anthony	202
C-11	St. Benedict	
M-12	St. Charles	400
G-26	St. Donatus	
D-10	St. Joseph	
C-20	St. Lucus	168
D-22	St. Olaf	174
P-21	Salem	460
O-20	Salina	75
G-2	Salix	374
B-4	Sanborn	1,213
M-14	Sandyville	92
A-18	Saratoga	
A-13	Scarville	163
F-6	Schaller	724
H-5	Schleswig	638
H-24	Scotch Grove	
I-9	Scranton	1,058
L-17	Searsboro	171
P-19	Selma	
D-2	Seney	
G-1	Sergeant Bluff	569
Q-15	Sewal	
C-11	Sexton	
Q-15	Seymour	1,571
Q-7	Shambaugh	278
O-10	Shannon City	293
P-9	Sharpsburg	182
D-15	Sheffield	1,057
L-5	Shelby	617
J-13	Sheldahl	209
B-4	Sheldon	3,320
E-17	Shell Rock	806
I-20	Shellsburg	546
P-6	Shenandoah	6,502
F-25	Sherrill	
G-8	Sherwood	
J-21	Shueyville	
O-8	Siam	
A-4	Sibley	1,870
P-4	Sidney	1,074
M-19	Sigourney	2,262
N-4	Silver City	355
C-2	Sioux Center	1,497
F-1	Sioux City	79,183
D-7	Sioux Rapids	958
J-13	Slater	568
H-2	Sloan	636
H-3	Smithland	389
I-4	Soldier	302
J-22	Solon	493
G-10	Somers	199
J-20	South Amana	
L-19	South English	296
N-10	Spaulding	
C-6	Spencer	5,019
Q-23	Sperry	
B-20	Spillville	304
A-7	Spirit Lake	1,778
I-27	Spragueville	86
H-26	Springbrook	103
K-23	Springdale	
M-13	Spring Hill	101
I-22	Springville	598
A-17	Stacyville	529
H-12	Stanhope	425
F-21	Stanley	138
O-7	Stanton	607
J-23	Stanwood	531
I-15	State Center	1,012
G-15	Steamboat Rock	377
N-6	Stennett	
C-12	Stilson	
P-21	Stockport	322
L-25	Stockton	110
I-23	Stone City	
F-6	Storm Lake	4,157

CITIES AND TOWNS—Concluded

Location	Town	1930 Population
F-17	Stout	143
O-5	Strahan	
H-12	Stratford	699
H-13	Story City	1,434
E-22	Strawberry Point	1,128
D-2	Struble	161
L-10	Stuart	1,626
L-16	Sully	362
F-7	Sulphur Springs	
L-13	Summerset	
D-19	Sumner	1,561
K-24	Sunbury	
A-7	Superior	168
D-5	Sutherland	802
D-14	Swaledale	178
L-14	Swan	220
A-10	Swea City	695
N-22	Swedesburg	
J-21	Swisher	
P-4	Tabor	1,017
L-17	Taintor	
M-20	Talleyrand	
I-17	Tama	2,626
F-10	Tara	
J-7	Templeton	428
L-5	Tennant	118
B-7	Terrill	416
O-11	Thayer	164
A-12	Thompson	538
E-11	Thor	257
L-18	Thornburg	171
D-14	Thornton	383
P-4	Thurman	388
H-3	Ticonic	
K-21	Tiffin	206
P-11	Tingley	358
J-23	Tipton	2,145
B-11	Titonka	473
I-21	Toddville	
A-16	Toeterville	
I-17	Toledo	1,825
N-24	Toolesboro	31
J-25	Toronto	113
M-16	Tracy	
H-18	Traer	1,417
N-5	Treynor	232
O-21	Trenton	125
E-19	Tripoli	891
P-19	Troy	
H-21	Troy Mills	
N-17	Truax	
E-6	Truesdale	116
N-12	Truro	361
I-3	Turin	167
O-16	Tyrone	
P-17	Udell	151
H-7	Ulmer	
M-4	Underwood	261
L-18	Union Mills	
H-15	Union	498
P-17	Unionville	221
H-20	Urbana	354
L-13	Urbandale	596
I-4	Ute	616
I-6	Vail	622
K-14	Valeria	57
L-13	Valley Junction	4,280
I-16	Vancleve	
J-19	Van Horne	527
L-12	Van Meter	400
P-12	Van Wert	369
E-8	Varina	184
C-14	Ventura	
K-19	Victor	794
O-7	Villisca	2,032
R-22	Vincennes	
F-11	Vincent	194
I-18	Vining	163
H-20	Vinton	3,372
I-22	Viola	
E-22	Volga	417
C-22	Volney	
G-18	Voorhies	312
D-21	Wadena	
L-25	Walcott	398
J-21	Walford	
H-21	Walker	456
B-8	Wallingford	225
H-7	Wall Lake	749
L-6	Walnut	935
N-23	Wapello	1,502
E-8	Ware	
G-19	Washburn	
M-21	Washington	4,814
F-4	Washta	448
I-25	Washville	
F-18	Waterloo	46,191
B-23	Waterville	222
J-20	Watkins	
H-22	Waubeck	
C-20	Waucoma	425
K-12	Waukee	445
B-22	Waukon	2,526
C-23	Waukon Jct.	
E-18	Waverly	3,652
N-21	Wayland	625
D-7	Webb	240
L-19	Webster	178
F-12	Webster City	7,024
P-13	Weldon	298
L-21	Wellman	853
G-16	Wellsburg	508
J-26	Welton	80
C-11	Wesley	462
D-9	West Bend	634
K-23	West Branch	652
P-23	West Burlington	1,333
M-21	West Chester	223
J-21	Western College	
E-1	Westfield	218
E-20	Westgate	268
P-17	West Grove	
L-23	West Liberty	1,679
M-4	Weston	
K-5	Westphalia	118
Q-22	West Point	536
I-7	West Side	341
D-21	West Union	2,056
Q-23	Wever	
M-18	What Cheer	1,310
J-25	Wheatland	539
I-2	Whiting	627
C-10	Whittemore	604
I-22	Whittier	
H-16	Whitten	199
F-13	Williams	500
K-20	Williamsburg	1,219
O-14	Williamson	814
L-24	Wilton Jct.	1,104
N-22	Winfield	933
M-11	Winterset	2,921
F-21	Winthrop	496
M-8	Wiota	225
B-12	Woden	258
K-4	Woodbine	1,348
O-13	Woodburn	305
J-12	Woodward	901
N-20	Woolson	
F-12	Woolstock	317
G-24	Worthington	335
M-18	Wright	
N-22	Wyman	
I-24	Wyoming	634
K-10	Yale	304
O-23	Yarmouth	
G-8	Yetter	114
P-6	Yorktown	217
H-14	Zearing	475
G-25	Zwingle	145

STATE PARKS OF IOWA

Map Key	Name	Acres
C-10	Ambrose A. Call	134
F-22	Backbone*	1,287
H-26	Bellevue	148
E-23	Bixby	69
Q-16	Centerville Tract***	116
H-18	Clark, Theo F.	24
C-14	Clear Lake	27
G-11	Dolliver Memorial*	538
C-12	Eagle Lake	27
L-12	Elbert Tract**	261
G-15	Eldora Pine Creek*	236
Q-21	Farmington**	102
P-24	Flint Hills**	101
C-20	Ft Atkinson	5
A-8	Ft. Defiance	186
A-1	Gitchie Manito	48
P-20	Lacy-Keosauqua*	1,222
I-12	Ledges*	684
H-15	Lepley	9
I-2	Lewis & Clark	315
C-8	Lost Island	28
I-25	Maquoketa Caves	84
C-1	Oak Grove	102
O-21	Oakland Mills*	111
A-9	Okamanpedan	18
J-22	Palisades-Kepler	460
A-7	Pillsbury Point	3
M-11	Pammel*	284
B-13	Pilot Knob*	375
A-13	Rice Lake	51
D-8	Rush Lake	62
G-23	Silver Lake	15
J-9	Springbrook	231
F-6	Storm Lake	18
F-9	Twin Lakes	15
F-13	Wall Lake	12
I-23	Wapsipinicon*	220
Q-4	Waubonsie	200
L-25	Wild Cat Den*	221

*Camping permitted for Maximum of 2 weeks.
**Overnight Camping only permitted.
***No improvements.

For Additional Information Address:
Board of Conservation, State House, Des Moines, Iowa

MEANDERED LAKES

County	Lake	Acres
Allamakee	Big Lake (No. 1)	679
Allamakee	Big and Kains Lake	200
Allamakee	Mud Hen Lake	164
Buena Vista	Pickerel Lake (See Clay)	176
Buena Vista	Storm Lake	3,060
Calhoun	N. Twin Lake	569
Calhoun	S. Twin Lake	600
Cerro Gordo	Clear Lake	3,643
Clay	Trumball Lake	1,190
Clay	Round Lake	450
Clay	Dan Greene Slough	285
Clay	Elk Lake	261
Clay	Pickerel Lake (See Buena Vista)	
Clay	Lost Island Lake	1,260
Delaware	Silver Lake	45
Dickinson	Spirit Lake	5,684
Dickinson	*East Okoboji Lake	1,875
Dickinson	West Okoboji Lake	3,939
Dickinson	Center Lake	264
Dickinson	Silver Lake	1,058
Dickinson	Diamond Lake	166
Dickinson	Welch Lake	75
Dickinson	Marble Lake	175
Dickinson	Hottes Lake	312
Dickinson	Little Spirit Lake	214
Dickinson	Swan Lake	371
Dickinson	Prairie Lake	136
Dickinson	Pleasant Lake	82
Dickinson	Jefferson Slough	100
Dickinson	Four Mile Lake	219
Emmet	Four Mile Lake (See above)	
Emmet	Tuttle Lake	981
Emmet	Iowa Lake	308
Emmet	W. Swan Lake	1,038
Emmet	Twelvemile Lake	290
Emmet	Mud Lake	421
Emmet	High Lake	467
Hamilton	Little Wall Lake	273
Hancock	Eagle Lake	906
Hancock	Wood Lake	52
Hancock	Crystal Lake	238
Hancock	E. Twin Lake	193
Hancock	W. Twin Lake	109
Harrison	Nobles Lake (See Pottawattamie)	160
Johnson	Swan Lake	44
Johnson	Babcock Lake	58
Kossuth	Goose Lake	103
Kossuth	Swag Lake (or Burt)	46
Lee	Green Bay Lake	272
Monona	Blue Lake	918
Osceola	Rush Lake	359
Osceola	Iowa Lake	116
Palo Alto	Medium Lake	945
Palo Alto	Silver Lake	638
Palo Alto	Rush Lake	460
Palo Alto	Lost Island Lake (See Clay)	
Palo Alto	Virgin Lake	200
Pocahontas	Clear Lake	187
Pocahontas	Lizard Lake	268
Pottawattamie	Nobles Lake (See Harrison)	
Sac	Black Hawk	957
Winnebago	Duck Lake (or Lone Harmon)	72
Woodbury	Brown Lake	840
Worth	Silver Lake	318
Wright	Cornelia Lake (or Little Wall)	285
Wright	Elm Lake	463
Wright	Wall Lake	905
Wright	Twin Sisters Lake	108

Total Number Lakes 64
Total Water Area, Acres 41,250

*Includes Upper Gar, Lower Gar and Minnewashta.

STATE FISHERIES

Bass Hatchery	Lansing
Rescue Station	Lansing
Pike Hatchery	Clear Lake
Trout Hatchery	Strawberry Point
Pike Hatchery	Orleans
Stripping Station	Arnolds Park
Rescue Station	Sabula

STATE INSTITUTIONS

Soldiers' Home	Marshalltown
Soldiers' Orphans' Home	Davenport
Institution for Feeble-minded Children	Glenwood
Training School for Boys	Eldora
Training School for Girls	Mitchellville
Mt. Pleasant State Hospital	Mt. Pleasant
Independence State Hospital	Independence
Clarinda State Hospital	Clarinda
Cherokee State Hospital	Cherokee
Hospital for Epileptics and School for Feeble-minded	Woodward
State Sanatorium for Treatment of Tuberculosis	Oakdale
State Penitentiary	Fort Madison
Men's Reformatory	Anamosa
Women's Reformatory	Rockwell City
Juvenile Home	Toledo
State University of Iowa	Iowa City
Iowa State College of Agriculture and Mechanic Arts	Ames
Iowa State Teachers College	Cedar Falls
Iowa School for the Blind	Vinton
Iowa School for the Deaf	Council Bluffs
State Capitol	Des Moines
State Fair Grounds	Des Moines
Iowa State Highway Commission	Ames
State Custodial Farm	Clive

IOWA FACTS

NINETY-FIVE YEARS OF PROGRESS
Erected as a Territory, July 3, 1838
Organized as a State and Admitted to the Union, December 28, 1846

Total miles of public highways	102,470
Total miles of public highways paved, 1932	4,105
Total miles of public highways gravelled, 1932	22,459
Total miles of public highways not surfaced, 1932	75,906
Population of the State, April 1, 1930	2,470,939
Urban population, April 1, 1930	979,292
Rural population, April 1, 1930	1,491,647
Total number public school districts	4,879
Total number attending public school in 1932	555,341
Number of public libraries	178
Number of newspapers published	575
Land area of the State, square miles (approximate)	55,586
Water surface of the State, square miles (approximate)	561
Highest elevation above sea level, (Ocheyedan Mound, Osceola County) feet	1,670
Lowest elevation above sea level, (Mouth Des Moines River, Keokuk) feet	477
Number of counties	99
Number of townships	1,609
Average precipitation per year (including melted snow), inches	31.88
Average snowfall, inches	29.2
Normal temperature, degrees Fahrenheit	47.8
Total miles of railroad (steam and electric)	10,168
Total number automobiles registered in 1932	611,003
Total number automobile trucks registered in 1932	76,132

Iowa State Fair and Exposition

Always the last week in August

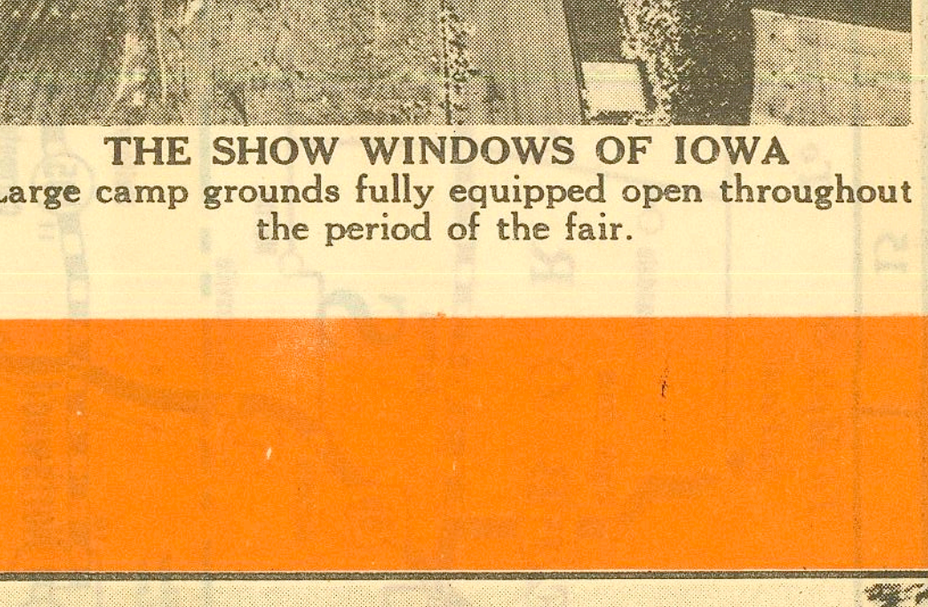

THE SHOW WINDOWS OF IOWA
Large camp grounds fully equipped open throughout the period of the fair.



U. S. Road No. 6 East of Des Moines



Wild Cat Den State Park
MAP KEY L-25

Farmington State Park
MAP KEY Q-21

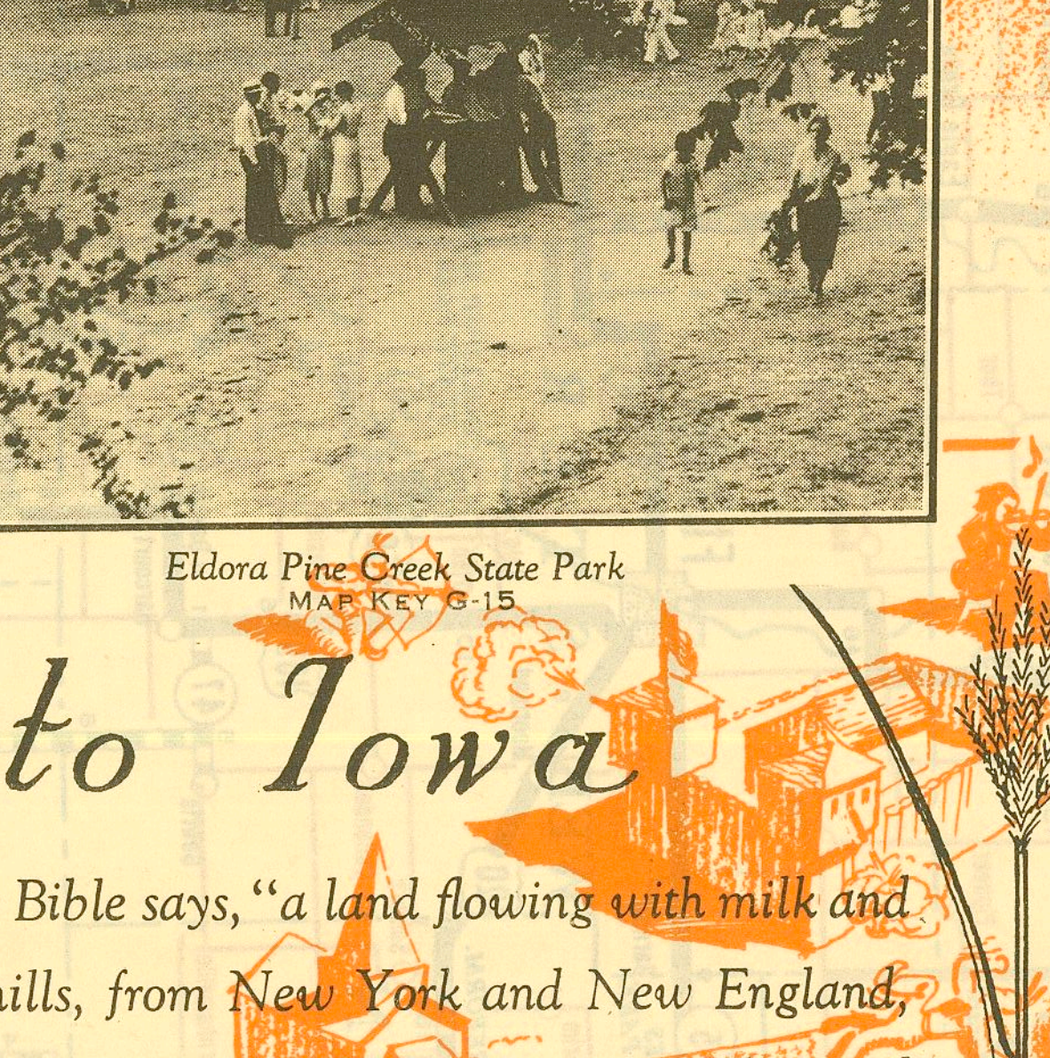

Eldora Pine Creek State Park
MAP KEY G-15

Rice Lake State Park
MAP KEY A-13



Mississippi River, Marquette

Iowa's Parks, Lakes and Streams

FOR RECREATION, social diversion, scientific interest, scenic beauty and historical reminder, the state parks, lakes and streams of Iowa almost defy classification. It would be impossible here to list the manifold attractions of Iowa's public domain in its setting of urban and rural activities.

Iowa's state parks and preserves number forty-two, and aggregate some 8,000 acres. These tracts range in size from a small park of a few acres, situated on a beautiful lake, to a tract of some 1,300 acres of wooded hills, verdant forest cover and majestic rocks. Combined with Iowa's sixty-five public lakes of over 40,000 acres of water, and her 15,000 miles of rivers and streams—800 miles of which are owned by the state—these recreation areas present a picture beautiful and enchanting, and offer something of interest to all.

A number of the parks have a historical or memorial association, aside from their scenic, scientific and recreational aspects, that recalls the pioneer days of exploration and settlement. Among these are Fort Atkinson, built some nine decades ago by the Federal government; Fort Defiance, Pammel, Lewis & Clark, Dolliver Memorial, Lacey-Keosauqua, Lepley, Palisades-Kepler, T. F. Clark, and A. A. Call.

Other parks are Backbone, the Ledges, Bellevue, Pilot Knob, Wild Cat Den, Oak Grove, Waubonsie, Eldora-Pine Creek, Farmington, Centerville, Elbert Tract, Springbrook and Oakland Mills. These offer scenic views and enticing drives and trails to add to the charm of the natural outdoor museum.

Again, the ice cave at Bixby, the interesting plant life and geological exposure at Gitchie-Manito, the natural bridge and cavities of Maquoketa Caves, capture especially the interest of the scientifically-minded visitor.

Many of the state areas are located on the shores of gleaming lakes, providing access to the public waters. Among these are Clear Lake, Eagle Lake, Lost Island, Okamanpedan, Rice Lake, Rush Lake, Silver Lake, Pillsbury Point, Storm Lake and Twin Lakes.

For those who are interested in that ancient game of Scotland, the golf courses of Flint Hills, Lacey-Keosauqua and Wapsipinicon Parks offer a challenge not to be denied.

Five times in geological history have great glaciers invaded this state, each one leaving its imprint for those who can interpret. The last, known as the Wisconsin ice sheet, covered the north central portion of the state, and created most of the natural lakes. Spirit Lake is the largest of these, with 5,600 acres. There are many others of lesser size, among which are West Okoboji, Clear Lake and Storm Lake, each exceeding 3,000 acres.

And as a fitting frame for all this, on the east the Mississippi—Father of Waters—and on the west the Missouri, on its way from the snow-clad Rocky Mountains. Augmented by the interior rivulets, brooks and streams of the state there is created a natural mosaic that indeed renders true the definition of "Iowa" as "The Beautiful Land."



Old Capitol, State University



Floyd Monument, Sioux City

A Tribute to Iowa

WE COME now to "a good land and a large," as the Bible says, "a land flowing with milk and honey." We come to IOWA. ¶ Here men of the hills, from New York and New England, from Virginia, Kentucky and Tennessee, first felt the enchantment of the Great Prairie. The good black earth lay many feet deep. Rich grasses rose to the height of a man's shoulder, and the wild rose, later chosen by the people as their state flower, smiled its gentle welcome. ¶ Once in those early days, to show the promise of the land and to guide the settlers on their path, a furrow was plowed all the way from Iowa City to Dubuque. Mile after mile for seventy miles the shining steel slipped through the rockless loam, turning over warm black ribbons of fertility. ¶ The great prairie still casts its spell over IOWA, but today the wind ripples over vast acres of oats and wheat and tasseling corn. More of the land of IOWA is under cultivation than that of any other state. Corn and hogs are her wealth, but not by any means her only wealth. ¶ Great beds of coal lie under her broad acres. Diversified manufactures flourish in her cities. At Keokuk a mile long dam harnesses the water power of the Mississippi. At Ames her college of agriculture leads in research and experiment, and at Iowa City her splendid university, with its nine thousand students, is the visible expression of a cultural impulse which has given to IOWA the highest literacy in America. ¶ It was her adopted son, James Wilson, who lifted the national Department of Agriculture to its high plane of dignity and service. Jonathan Prentiss Dolliver and Albert Baird Cummins led the battle for progressive-ism in our political life. The glamorous hero of boyhood, "Buffalo Bill," sprang from her soil. To literature she has given Emerson Hough, Herbert Quick, Susan Glaspell, Ellis Parker Butler, Ruth Suckow, and many another interpreter of American life. The thirty-first President of the United States, Herbert Hoover, was born in an IOWA farming village. The IOWA prairies helped to give Antonin Dvorak, the Bohemian composer, inspiration for his music; the "Largo" of his "New World Symphony" was completed here in the "Hawkeye State." ¶ Such is the empire to which we now invite you—a fruitful land, a land of sturdy independent men and women, yes, and a land of beauty. Thirty-nine state parks are dotted with lakes and traversed by gently flowing streams. Glorious roads are everywhere, including the Lincoln Highway. Happiness awaits you. Hospitality awaits you. Climb into your car and drive to IOWA. ¶ To IOWA, out where the tall corn grows!

—BRUCE BARTON.

The Roads of Iowa

MOTHER NATURE, in a generous mood, created Iowa—a beautiful land.

Deep, rich soil, a bounteous rainfall, a temperate climate suited to the growing of crops and livestock—a land destined to become the "State Where the Tall Corn Grows."

Early visitors to Iowa returned to their homes with wondrous stories of opportunities awaiting settlers in the land beyond the Mississippi. They were soon followed by an ever-increasing wave of emigrants. From Illinois, Indiana, Ohio, Kentucky and east of the Allegheny Mountains they came; by boat down the Ohio and up the Mississippi. They penetrated this promised land by the water routes up the Des Moines, the Iowa and other rivers. By wagons they came overland—in "prairie schooners." On they pushed, into the interior, following mostly the Indian trails and military roads which led back from the rivers. But whether they came by the water routes or overland, these early Iowa pioneers, as they pushed on into the hinterland, started a battle with Iowa roads that has only recently been won. Deep black soil with proper moisture grows tall corn; with too much moisture it produces mud roads. The deeper and blacker the soil, the deeper and blacker the mud!

The first concern of the pioneer was a home—shelter, food and clothing. His next concern was a government, churches and schools. He tolerated the raw prairie road while he fought and won the battle for these fundamental things. This battle over and the objectives won, he attacked the problem of roads.

The pioneer is gone, but his children and his children's children have carried on. Today Iowa's roads beckon the motorist come. From east to west, from north to south, beautiful ribbons of concrete stretch in unbroken paths wherever you go. They have no starting point and no terminus. They are simply here. When you round a curve or top a hill, there is the pavement before you, leading on into the distant haze as far as the eye can see. On and on you go, and still no end. Splendid alignment, sweeping curves, easy grades, smooth surface! Your motor jumps to its task. Miles on end glide by like magic. Your destination is reached or the border of the state is passed before you are aware. And this was the mud-roads state!

Come when you will, leave when you are ready. Neither wind nor rain, nor cold, nor snow will interfere.



Campanile, State College



Library, State Teacher's College



U. S. Road No. 65 North of Colo



State Capitol, Des Moines



Pilot Knob State Park
MAP KEY B-13

Waubonsie State Park
MAP KEY Q-4



Okamanpedan State Park
MAP KEY A-9



Primary Road No. 13 Near Elkader