

R-12W R-11W

D48

T-87N

218

REINBECK RD E

(LA PORTE CITY CORPORATE LIMITS)

24

25

30

26

ANTON ST

RAUMER DR

BRUCE LN

BLUFF ST

CASE RD

MEADOW LN

VALLEY DR

WEST RIDGE

BRUCE LN

PLEASANT DR

HILLCREST BLVD

BARBERY ST

OAK ST

ADAMS ST

W MAIN ST

TANKA ST

LOCUST ST

COMMERCIAL ST

CHESTNUT ST

2ND ST

1ST ST

SYCAMORE ST

POPLAR ST

BEECH ST

PINE ST

MONROE ST

MADISON ST

SOUTH ST

BENTON ST

LINCOLN ST

JACKSON ST

S POPLAR ST

COMSTOCK ST

BOWERS AVE

ALLISON AVE

SWEET AVE

JEFFERSON ST

4TH ST

3RD ST

2ND ST

1ST ST

SYCAMORE ST

WALNUT ST

MAPLE ST

ELM ST

ASH ST

CEDAR ST

ALBANY ST

SPRUCE ST

CITY PARK RD

8TH ST

7TH ST

6TH ST


5TH ST

218

(LA PORTE CITY CORPORATE LIMITS)

V61

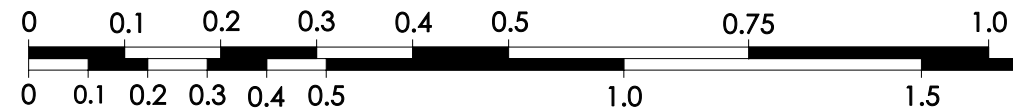
31



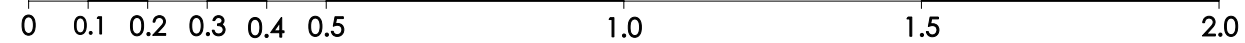
LEGEND

- INTERSTATE ROUTE
- FREEWAY OR EXPRESSWAY ROUTE
- U.S. NUMBERED ROUTE
- BUSINESS ROUTE
- STATE NUMBERED ROUTE
- UNSIGNED ROUTE
- COUNTY NUMBERED ROUTE
- SECONDARY ROAD OR ADJOINING CITY STREET
- CITY STREET
- PARK, INSTITUTION, OR FEDERAL ROAD
- RAILROAD
- CORPORATION LINE
- SECTION LINE
- CUL-DE-SAC
- SECTION, TOWNSHIP & RANGE NUMBERS

SCALE IN MILES



SCALE IN KILOMETERS



HIGHWAY AND STREET MAP OF LA PORTE CITY IOWA

PREPARED BY
 IOWA DEPARTMENT OF TRANSPORTATION
 PLANNING, PROGRAMMING, AND MODAL DIVISION
 OFFICE OF TRANSPORTATION DATA
 PHONE (515) 239-1289
 IN COOPERATION WITH
 UNITED STATES DEPARTMENT OF TRANSPORTATION
 FEDERAL HIGHWAY ADMINISTRATION

07-4082