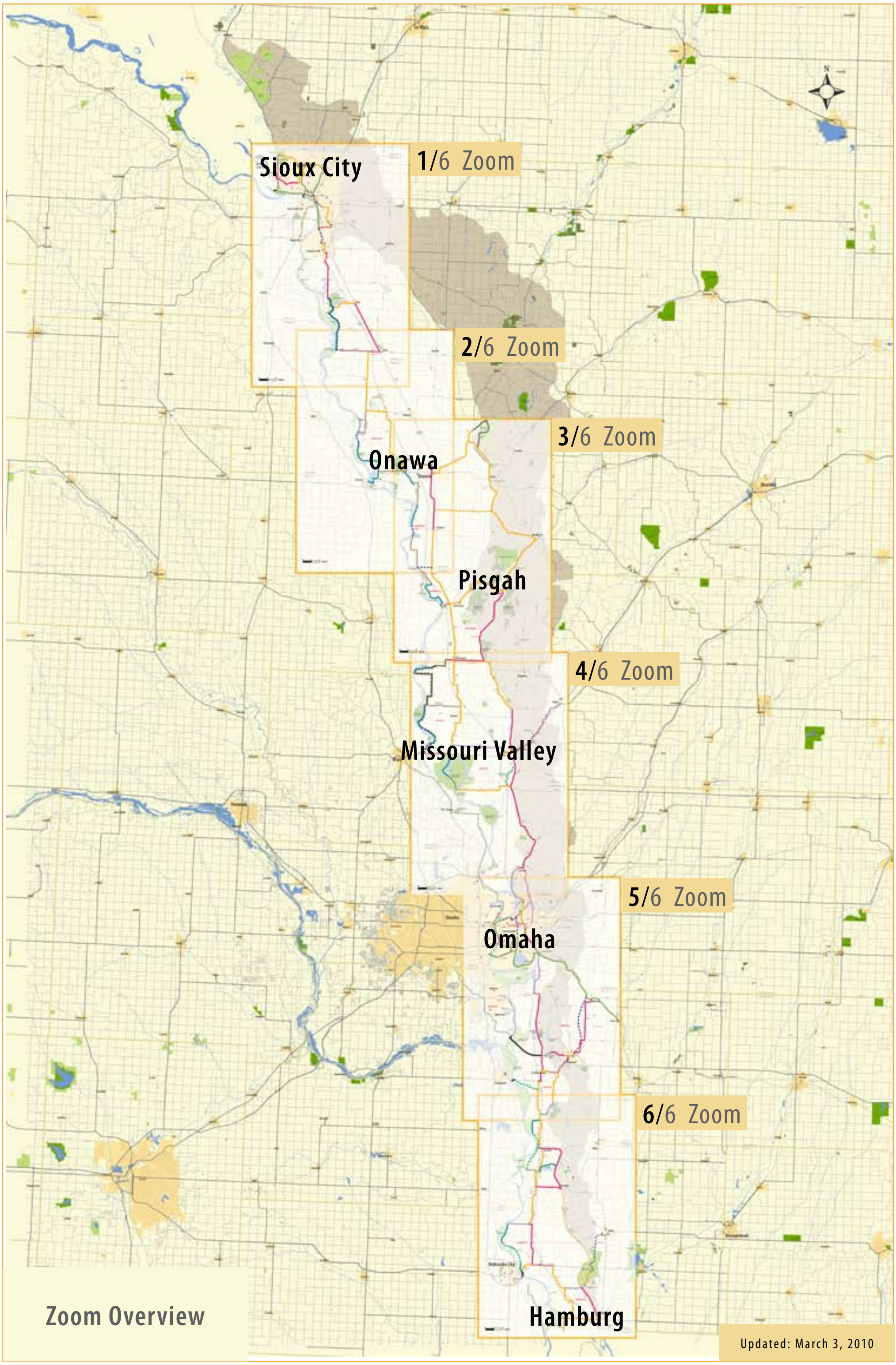
Sioux City
1/6 Zoom
2/6 Zoom
3/6 Zoom
Onawa
Pisgah
4/6 Zoom
Missouri Valley
5/6 Zoom
Omaha
6/6 Zoom
Hamburg
Zoom Overview
Updated: March 3, 2010

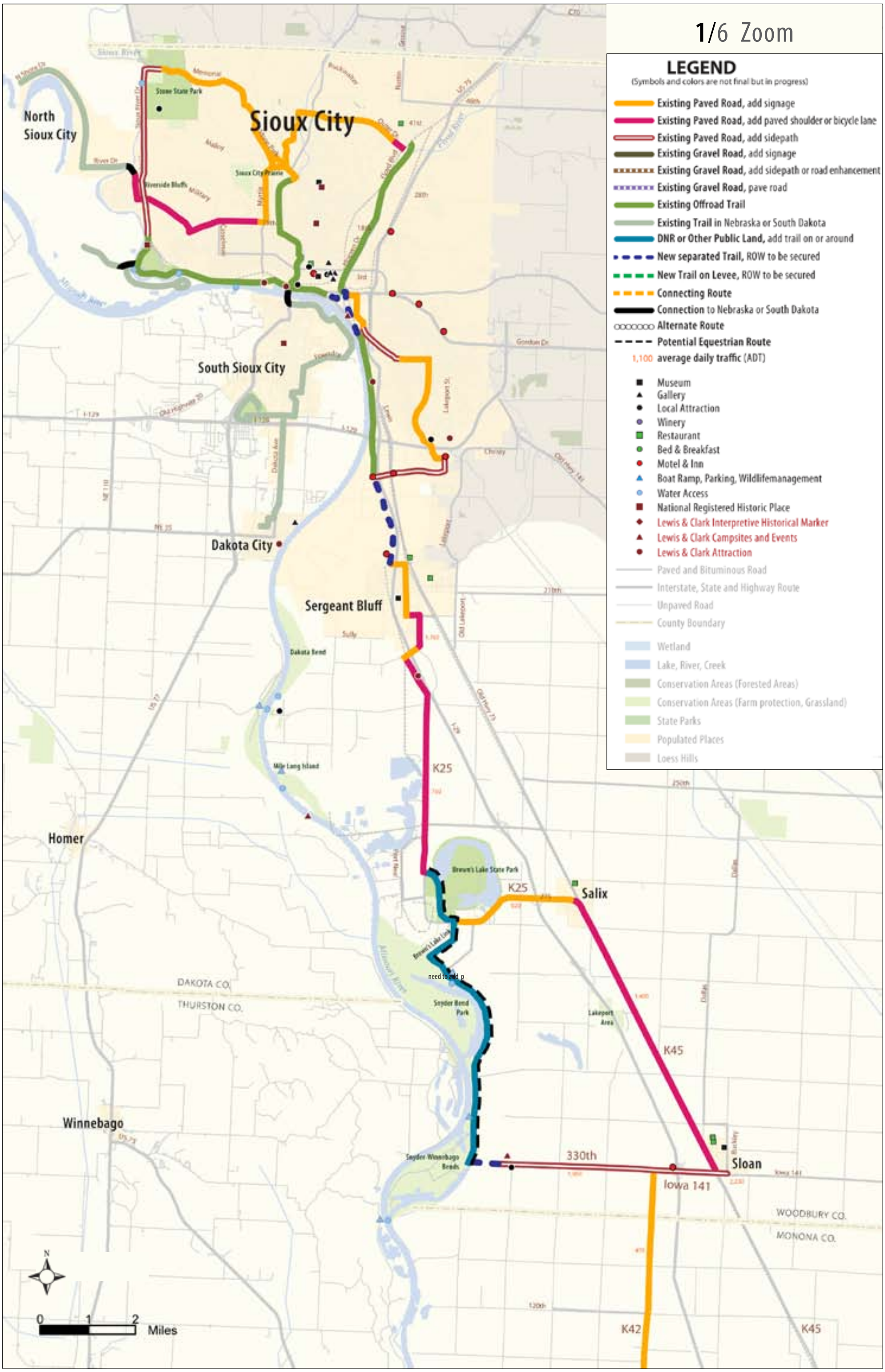
1/6 Zoom
LEGEND
(Symbols and colors are not final but in progress)
Existing Paved Road, add signage
Existing Paved Road, add paved shoulder or bicycle lane
Existing Paved Road, add sidepath
Existing Gravel Road, add signage
Existing Gravel Road, add sidepath or road enhancement
Existing Gravel Road, pave road
Existing Offroad Trail
Existing Trail in Nebraska or South Dakota
DNR or Other Public Land, add trail on or around
New separated Trail, ROW to be secured
New Trail on Levee, ROW to be secured
Connecting Route
Connection to Nebraska or South Dakota
Alternate Route
Potential Equestrian Route
1,100 average daily traffic (ADT)
Museum
Gallery
Local Attraction
Winery
Restaurant
Bed & Breakfast
Motel & Inn
Boat Ramp, Parking, Wildlifemanagement
Water Access
National Registered Historic Place
Lewis & Clark Interpretive Historical Marker
Lewis & Clark Campsites and Events
Lewis & Clark Attraction
Paved and Bituminous Road
Interstate, State and Highway Route
Unpaved Road
County Boundary
Wetland
Lake, River, Creek
Conservation Areas (Forested Areas)
Conservation Areas (Farm protection, Grassland)
State Parks
Populated Places
Loess Hills
North Sioux City
Sioux City
South Sioux City
Dakota City
Sergeant Bluff
Homer
Winnebago
Salix
Sloan
K25
K45
K42
330th
Iowa 141
DAKOTA CO.
THURSTON CO.
WOODBURY CO.
MONONA CO.
need to add p
0 1 2 Miles
N

2/6 Zoom
LEGEND
(Symbols and colors are not final but in progress)
Existing Paved Road, add signage
Existing Paved Road, add paved shoulder or bicycle lane
Existing Paved Road, add sidepath
Existing Gravel Road, add signage
Existing Gravel Road, add sidepath or road enhancement
Existing Gravel Road, pave road
Existing Offroad Trail
Existing Trail in Nebraska or South Dakota
DNR or Other Public Land, add trail on or around
New separated Trail, ROW to be secured
New Trail on Levee, ROW to be secured
Connecting Route
Connection to Nebraska or South Dakota
Alternate Route
Potential Equestrian Route
1,100 average daily traffic (ADT)
330th
Sloan
Iowa 141
WOODBURY CO.
MONONA CO.
K42
K45
Macy
E24
Whiting
Blackbird Loop
230th
Iowa 175
Onawa
THURSTON CO.
BURT CO.
Decatur
Filbert
Louisville Bend Loop
Blencoe
MONONA CO.
HARRISON CO.
N
0
1
2
Miles

3/6 Zoom
LEGEND
(Symbols and colors are not final but in progress)
Existing Paved Road, add signage
Existing Paved Road, add paved shoulder or bicycle lane
Existing Paved Road, add sidepath
Existing Gravel Road, add signage
Existing Gravel Road, add sidepath or road enhancement
Existing Gravel Road, pave road
Existing Offroad Trail
Existing Trail in Nebraska or South Dakota
DNR or Other Public Land, add trail on or around
New separated Trail, ROW to be secured
New Trail on Levee, ROW to be secured
Connecting Route
Connection to Nebraska or South Dakota
Alternate Route
Potential Equestrian Route
1,100 average daily traffic (ADT)
Onawa
Turin
Blencoe
Moorhead
Pisgah
Little Sioux
Mondamin
Louisville Bend Loop
Deer Island Loop
Murray Hill Loop
Larpenteur Memorial Road
L12
L16
K45
F20
Iowa 175
Iowa 183
Filbert
Adams Trail
MONONA CO.
HARRISON CO.
Preparation Canyon State Park
Loess Hills Pioneer State Forest
Lewis & Clark State Park
Decatur Bend Park
Louisville Bend
Huff Access County Park
Deer Island WMA
Three River WMA
Little Sioux Delta
Three Rivers
Murray Hill Overlook
Glenson-Huber WMA
Round Lake
Magnolia Option
0 1 2 Miles
N

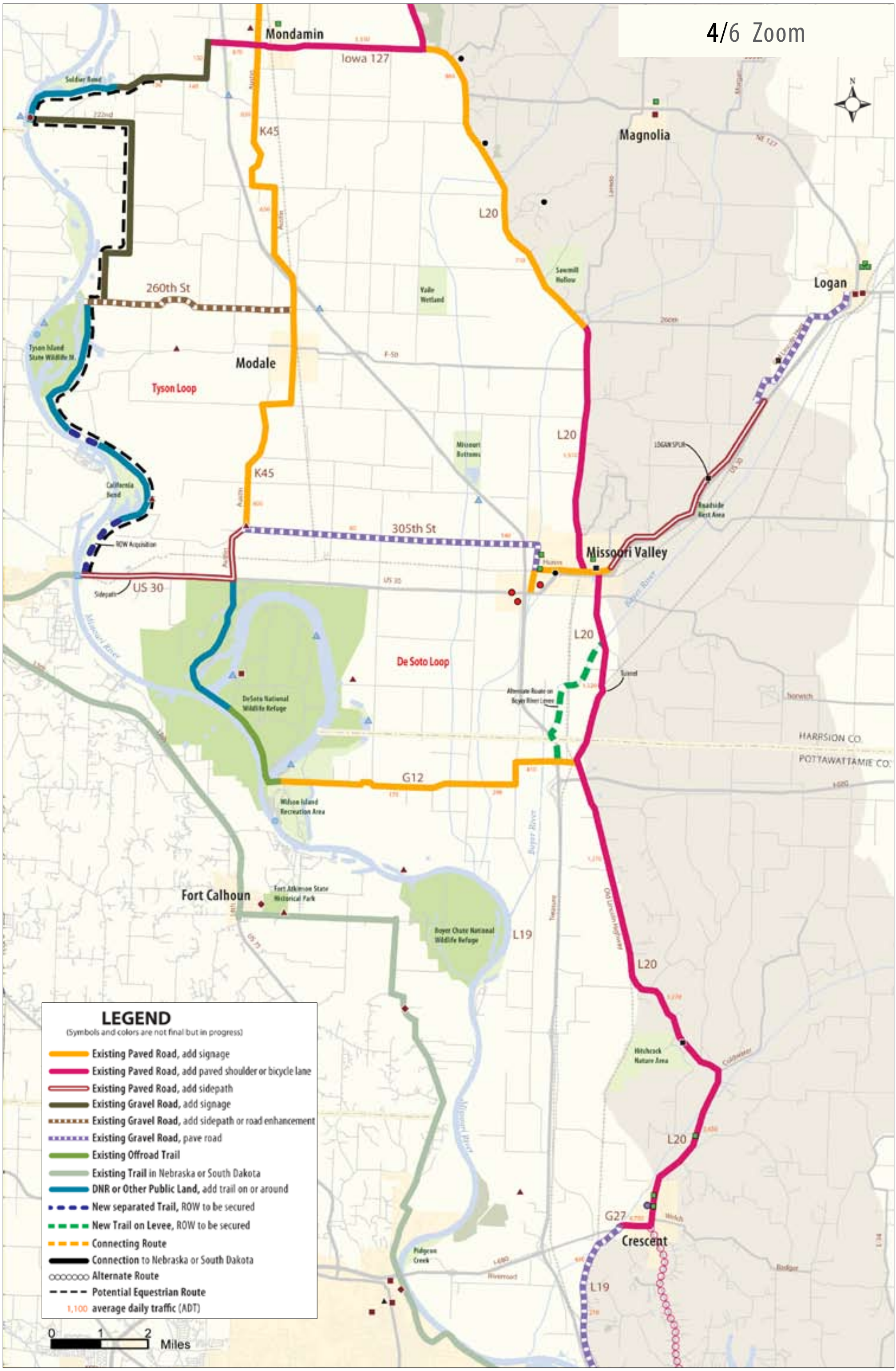
4/6 Zoom
Mondamin
Iowa 127
K45
Magnolia
L20
Logan
260th St
Modale
Tyson Loop
L20
K45
305th St
Missouri Valley
US 30
L20
De Soto Loop
HARRSION CO.
POTTAWATTAMIE CO.
G12
Fort Calhoun
L19
L20
L20
G27
Crescent
L19
LEGEND
(Symbols and colors are not final but in progress)
Existing Paved Road, add signage
Existing Paved Road, add paved shoulder or bicycle lane
Existing Paved Road, add sidepath
Existing Gravel Road, add signage
Existing Gravel Road, add sidepath or road enhancement
Existing Gravel Road, pave road
Existing Offroad Trail
Existing Trail in Nebraska or South Dakota
DNR or Other Public Land, add trail on or around
New separated Trail, ROW to be secured
New Trail on Levee, ROW to be secured
Connecting Route
Connection to Nebraska or South Dakota
Alternate Route
Potential Equestrian Route
1,100 average daily traffic (ADT)
0 1 2 Miles

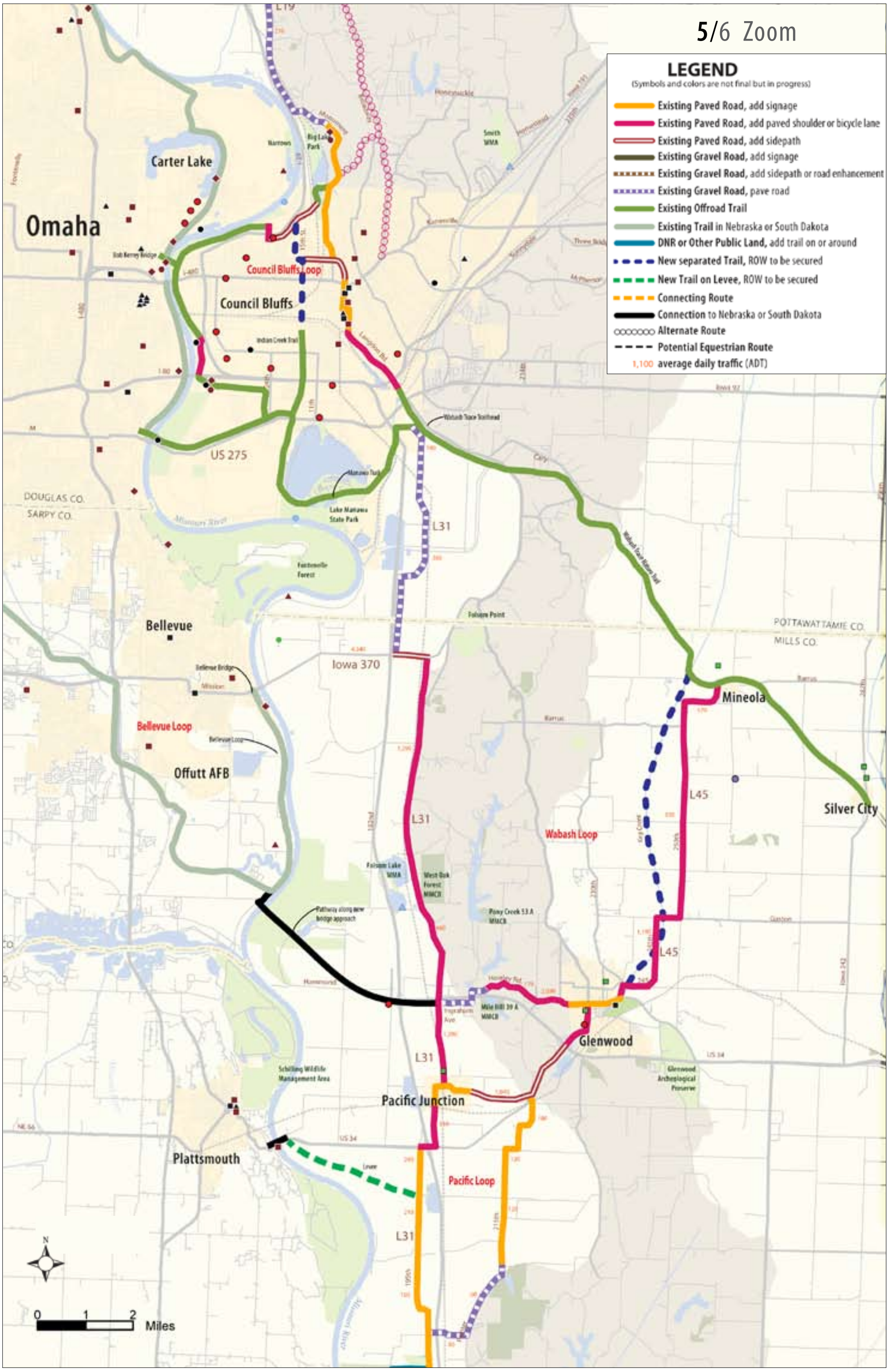
5/6 Zoom
LEGEND
(Symbols and colors are not final but in progress)
Existing Paved Road, add signage
Existing Paved Road, add paved shoulder or bicycle lane
Existing Paved Road, add sidepath
Existing Gravel Road, add signage
Existing Gravel Road, add sidepath or road enhancement
Existing Gravel Road, pave road
Existing Offroad Trail
Existing Trail in Nebraska or South Dakota
DNR or Other Public Land, add trail on or around
New separated Trail, ROW to be secured
New Trail on Levee, ROW to be secured
Connecting Route
Connection to Nebraska or South Dakota
Alternate Route
Potential Equestrian Route
1,100 average daily traffic (ADT)
Omaha
Carter Lake
Council Bluffs
Council Bluffs Loop
US 275
DOUGLAS CO.
SARPY CO.
L31
Bellevue
Iowa 370
Bellevue Loop
Offutt AFB
Mineola
L45
Silver City
Wabash Loop
POTTAWATTAMIE CO.
MILLS CO.
Glenwood
Pacific Junction
Pacific Loop
Plattsmouth
N
0 1 2 Miles

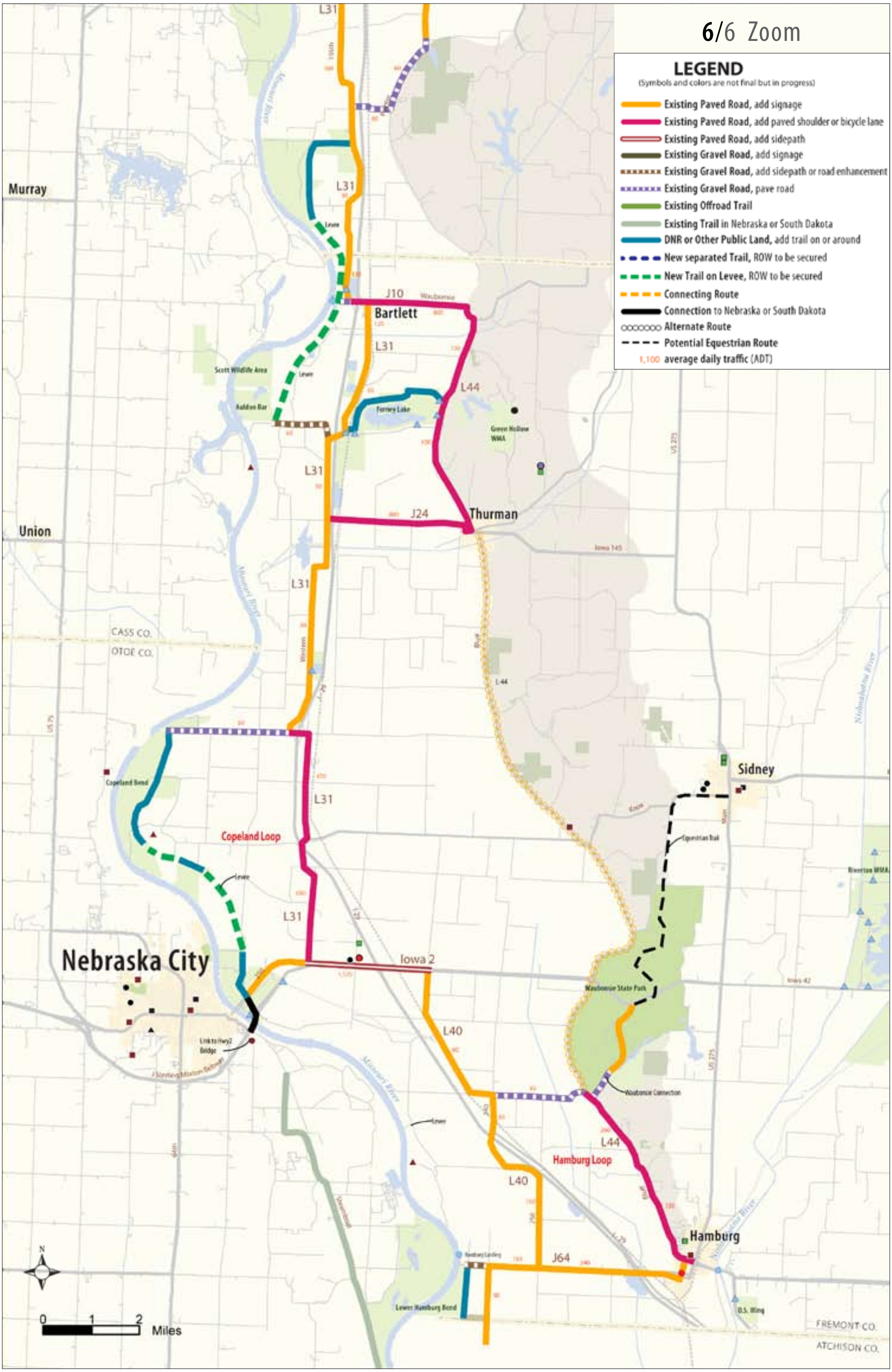
6/6 Zoom
LEGEND
(Symbols and colors are not final but in progress)
Existing Paved Road, add signage
Existing Paved Road, add paved shoulder or bicycle lane
Existing Paved Road, add sidepath
Existing Gravel Road, add signage
Existing Gravel Road, add sidepath or road enhancement
Existing Gravel Road, pave road
Existing Offroad Trail
Existing Trail in Nebraska or South Dakota
DNR or Other Public Land, add trail on or around
New separated Trail, ROW to be secured
New Trail on Levee, ROW to be secured
Connecting Route
Connection to Nebraska or South Dakota
Alternate Route
Potential Equestrian Route
1,100 average daily traffic (ADT)
Murray
Union
Bartlett
Thurman
Sidney
Nebraska City
Hamburg
Copeland Loop
Hamburg Loop
L31
J10
L44
J24
Iowa 2
L40
J64
CASS CO.
OTOE CO.
FREMONT CO.
ATCHISON CO.
Waubonsie State Park
Scott Wildlife Area
Forney Lake
Copeland Bend
Lower Hamburg Bend
Waubonsie Connection
Equestrian Trail
Levee
Missouri River
Nishnabotna River
Iowa 145
Iowa 42
US 275
Miles
0
1
2
N