USNG: 15TXF6007282310

ID:379
ASSEMBLY: GRR-S
USNG: 15TXF5892880049

ID:1554
ASSEMBLY: GRR-S
USNG: 15TXF5887179933

ID:1501
ASSEMBLY: GRR-S
USNG: 15TXF5821877644

ID:1556
ASSEMBLY: GRR-S
USNG: 15TXF5820077446

49TH ST S
49TH ST
59TH AVE W
57TH ST S
57TH ST
65TH AVE W
63RD AVE W
CEDAR ST
NORTH ST
FRUITLAND RD
WIGGENS RD
CRIMSON AVE
TURKEY RD
LOIS LN
LETTS AVE
SAND RUN RD
OLGILVIE AVE
STEWART RD
BOX CAR RD
G AVE
FRUITLAND
MUSCATINE COUNTY
LOUISA COUNTY
Iowa
Illinois

Iowa Department of Transportation - Office of Systems Planning

GRR-S | M4-14 | M6-1(R) | M5-1B | M5-2B | M6-2(R) | M6-6(R) | M6-1(S)

M6-4 | M4-6 | M6-1(L) | M5-1 | M5-2 | M6-2(L) | M6-6(L)

post location

GRR route

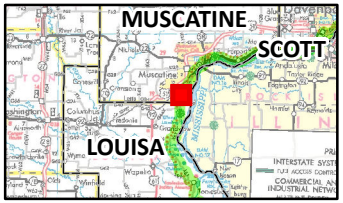

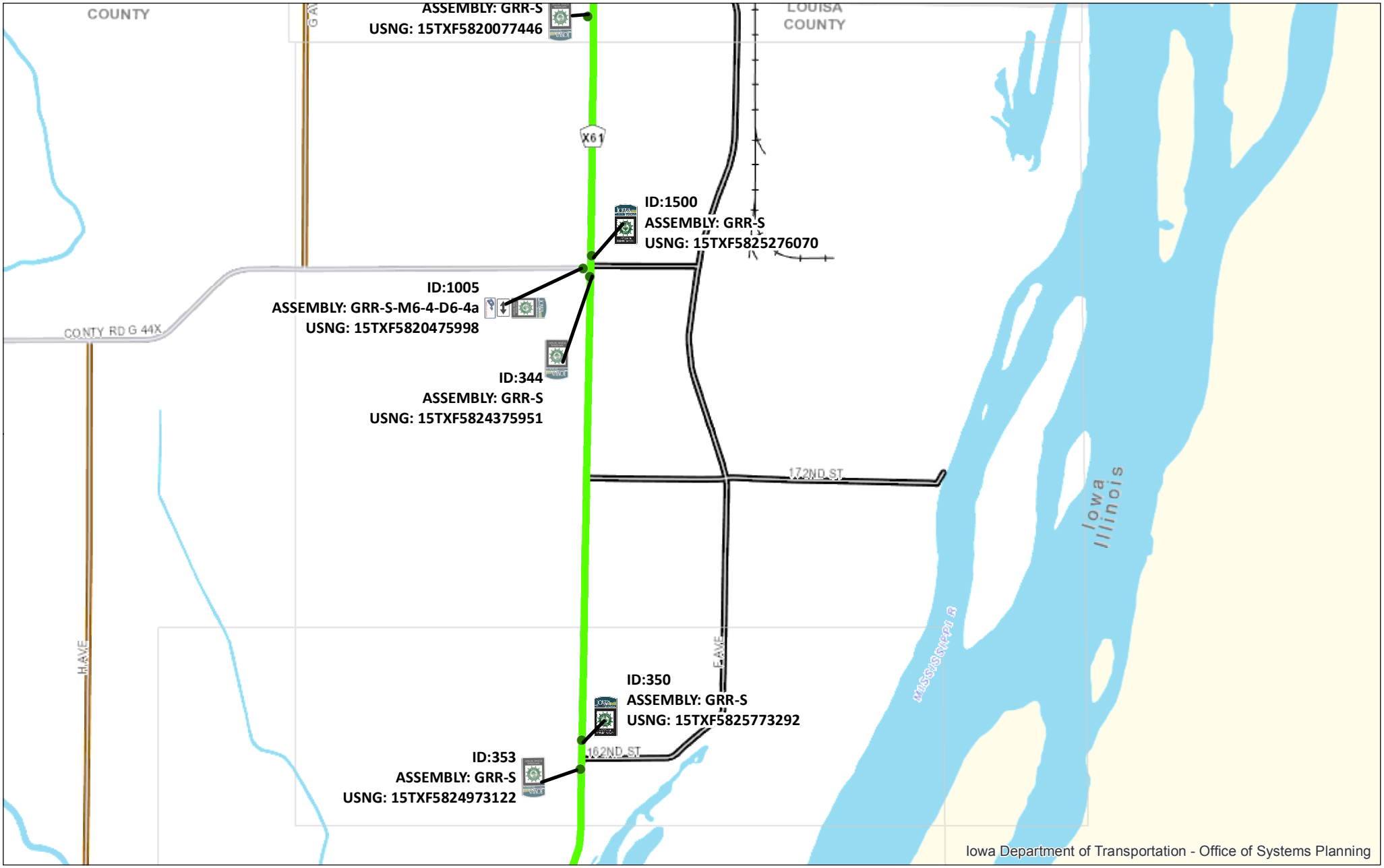

GRR-S | M4-14 | M6-1(R) | M5-1B | M5-2B | M6-2(R) | M6-6(R) | M6-1(S)

M6-4 | M4-6 | M6-1(L) | M5-1 | M5-2 | M6-2(L) | M6-6(L)

post location

GRR route

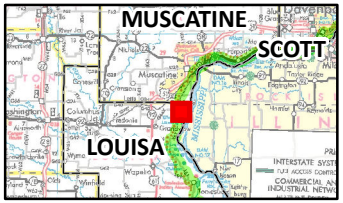

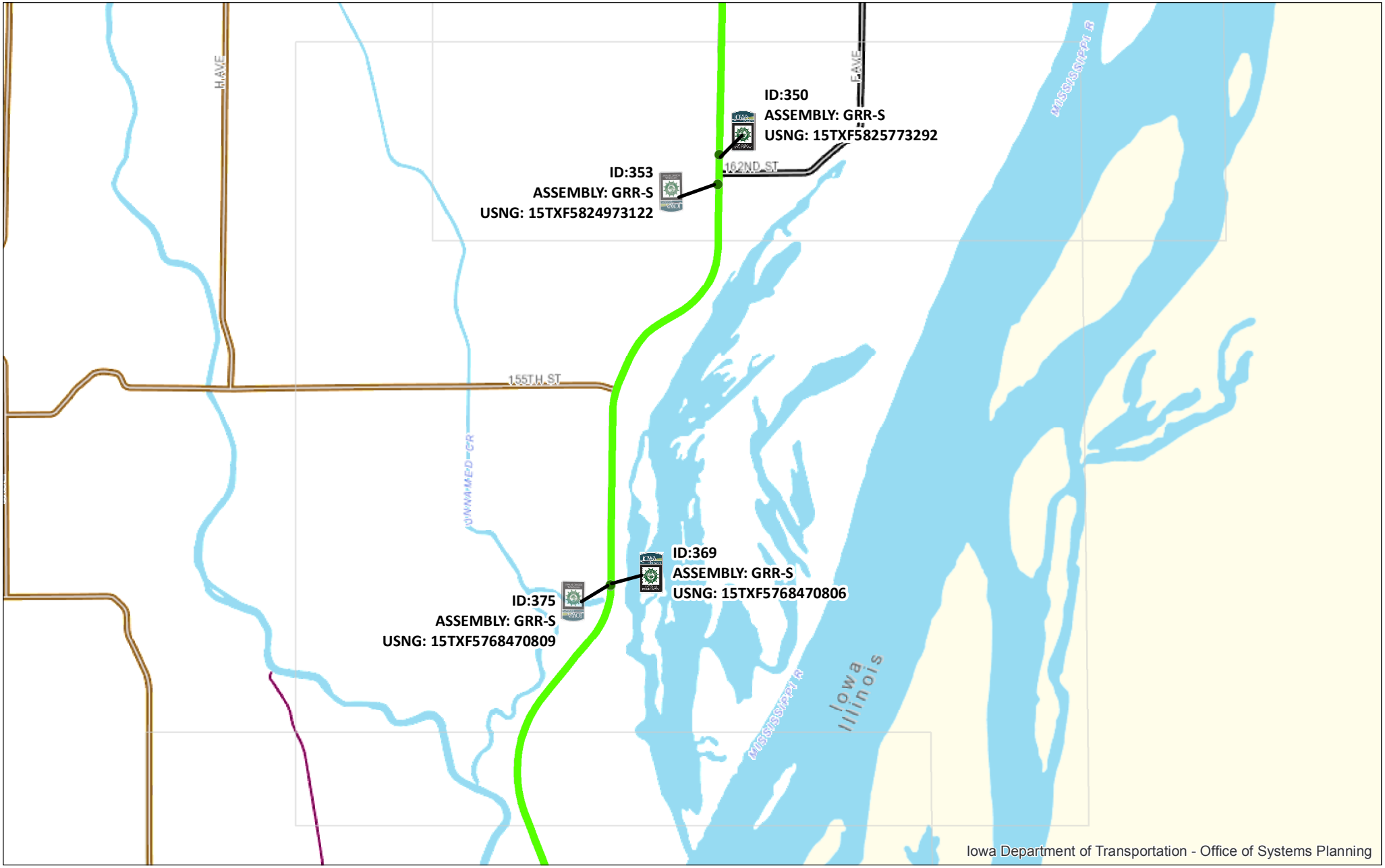

GRR-S | M4-14 | M6-1(R) | M5-1B | M5-2B | M6-2(R) | M6-6(R) | M6-1(S)

M6-4 | M4-6 | M6-1(L) | M5-1 | M5-2 | M6-2(L) | M6-6(L)

post location

GRR route

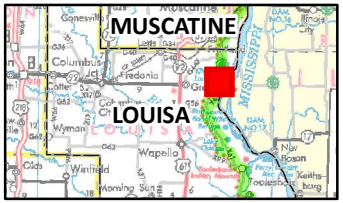

ID:363
ASSEMBLY: GRR-S
USNG: 15TXF5720867944

ID:366
ASSEMBLY: GRR-S
USNG: 15TXF5721767954

ID:1009
ASSEMBLY: GRR-S-M6-4-D6-4a
USNG: 15TXF5566366238

ID:1453
ASSEMBLY: GRR-S
USNG: 15TXF5573666316

ID:1447
ASSEMBLY: GRR-S
USNG: 15TXF5570866176

Iowa Department of Transportation - Office of Systems Planning

GRR-S | M4-14 | M6-1(R) | M5-1B | M5-2B | M6-2(R) | M6-6(R) | M6-1(S)

M6-4 | M4-6 | M6-1(L) | M5-1 | M5-2 | M6-2(L) | M6-6(L)

post location

GRR route

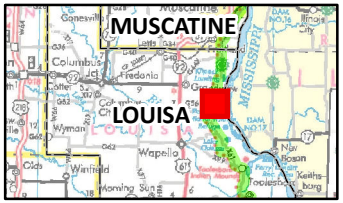

ASSEMBLY: GRR-S
USNG: 15TXF5570866176

ID:1445
ASSEMBLY: GRR-S
USNG: 15TXF5789462458

ID:378
ASSEMBLY: GRR-S-M6-4-D6-4a
USNG: 15TXF5796562283

ID:381
ASSEMBLY: GRR-S
USNG: 15TXF5803762281

Iowa Department of Transportation - Office of Systems Planning

GRR-S | M4-14 | M6-1(R) | M5-1B | M5-2B | M6-2(R) | M6-6(R) | M6-1(S)

M6-4 | M4-6 | M6-1(L) | M5-1 | M5-2 | M6-2(L) | M6-6(L)

post location

GRR route

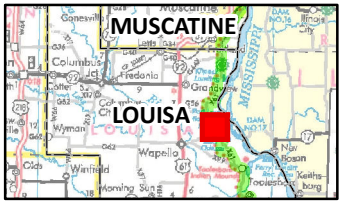

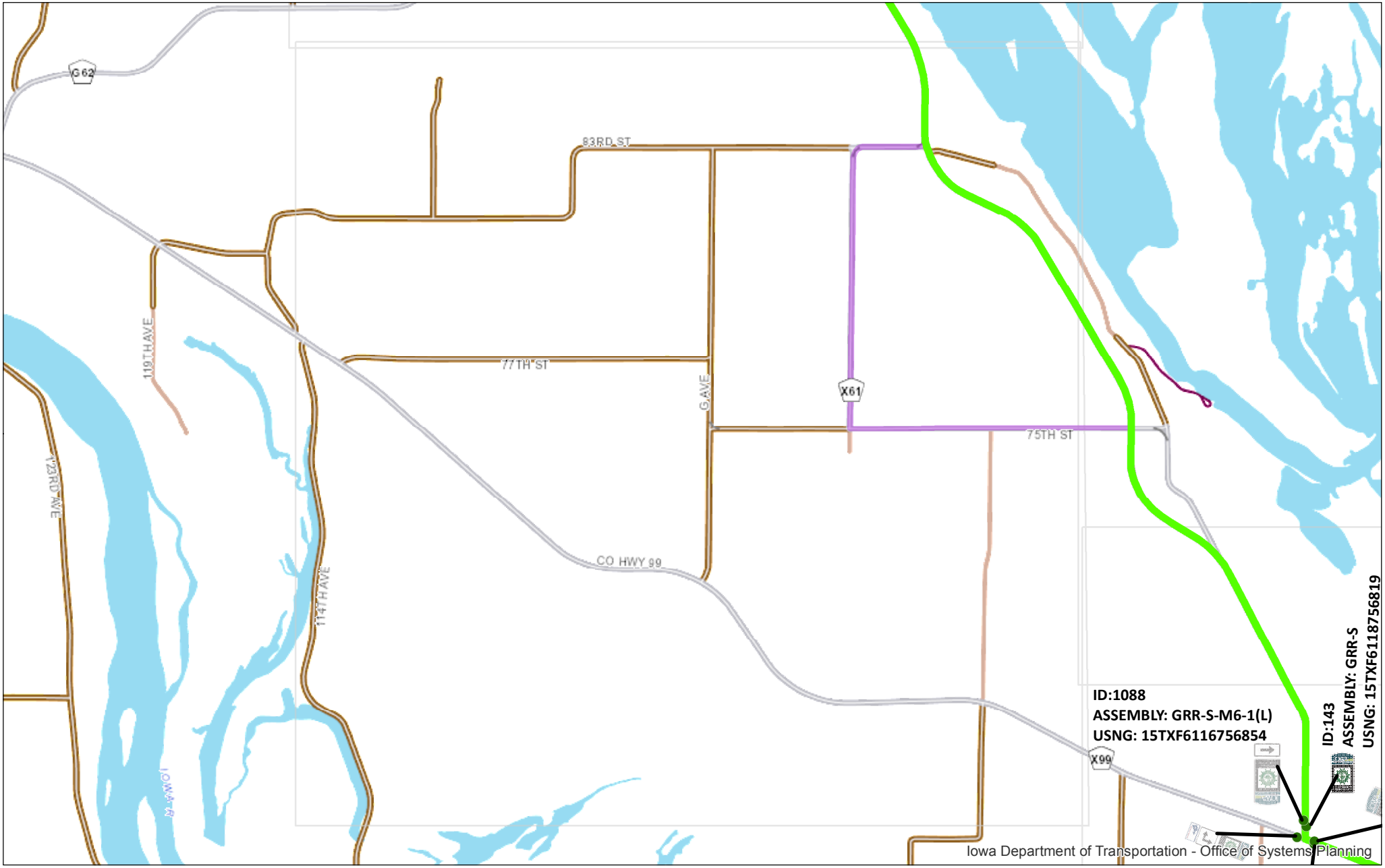

GRR-S
M4-14
M6-1(R)
M5-1B
M5-2B
M6-2(R)
M6-6(R)
M6-1(S)
M6-4
M4-6
M6-1(L)
M5-1
M5-2
M6-2(L)
M6-6(L)
post location
GRR route

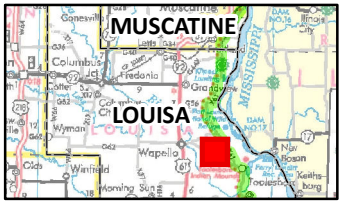

ID:381
: GRR-S
762281

X61

75TH ST

Illinois
Iowa

ID:1088
ASSEMBLY: GRR-S-M6-1(L)

43
EMBLY: GRR-S
NG: 15TXF611875681 9

Iowa Department of Transportation - Office of Systems Planning

GRR-S | M4-14 | M6-1(R) | M5-1B | M5-2B | M6-2(R) | M6-6(R) | M6-1(S)

M6-4 | M4-6 | M6-1(L) | M5-1 | M5-2 | M6-2(L) | M6-6(L)

post location

GRR route

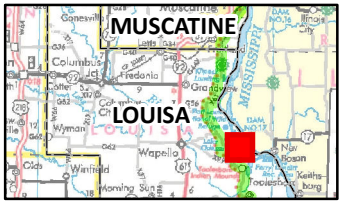

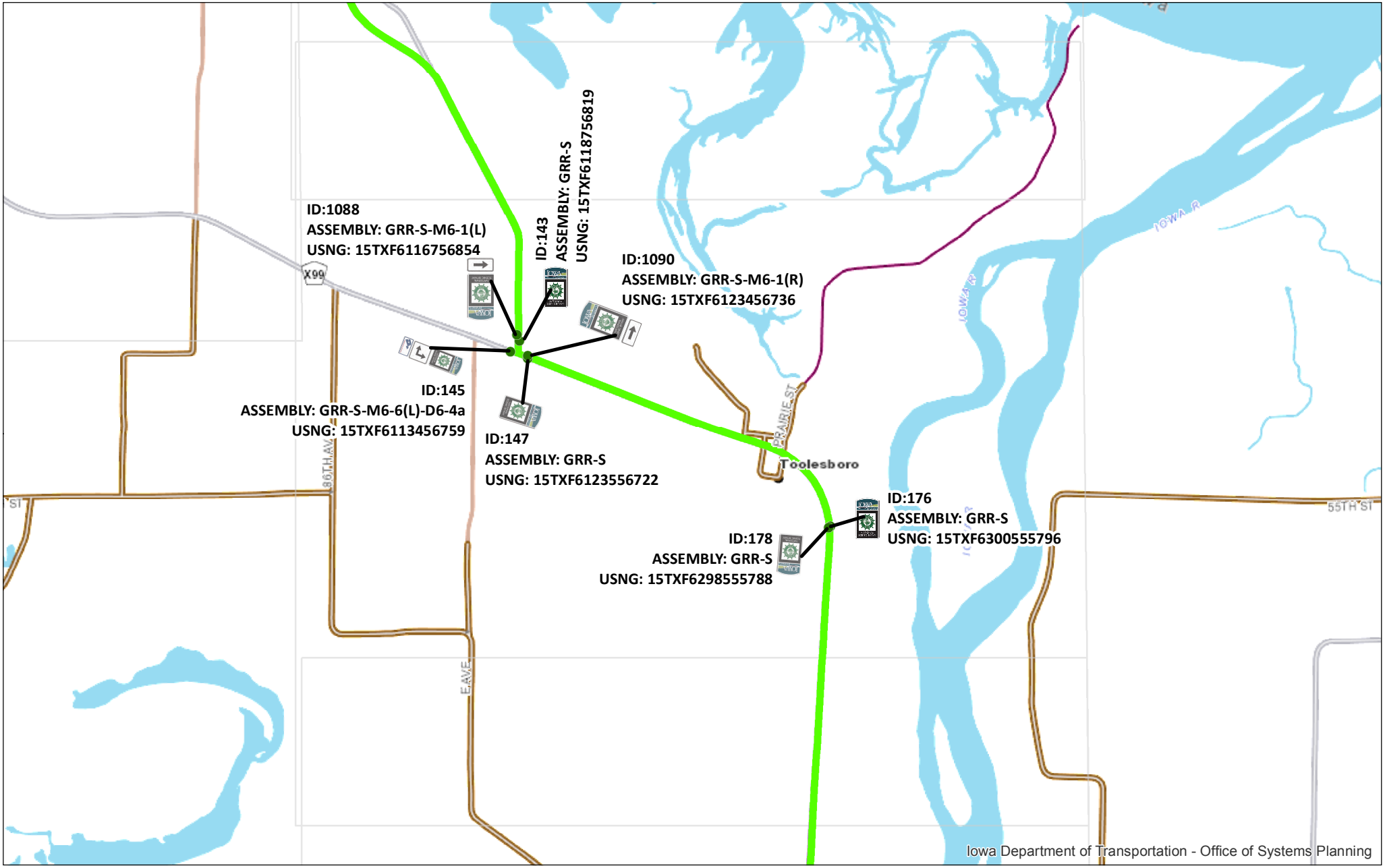

GRR-S | M4-14 | M6-1(R) | M5-1B | M5-2B | M6-2(R) | M6-6(R) | M6-1(S)

M6-4 | M4-6 | M6-1(L) | M5-1 | M5-2 | M6-2(L) | M6-6(L)

post location

GRR route

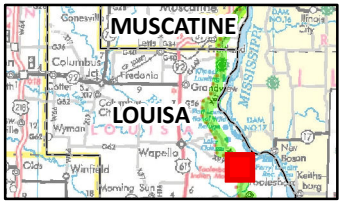

E AVE

ID:170
ASSEMBLY: GRR-S
USNG: 15TXF6286853542

ID:173
ASSEMBLY: GRR-S
USNG: 15TXF6282953489

B AVE

RIVER RD

RAILROAD ST

COUNTY RD X74

ID:1460
ASSEMBLY: GRR-S
USNG: 15TXF6403551181

OAKVILLE

ID:148
ASSEMBLY: GRR-S
USNG: 15TXF6422651217

ID:149
ASSEMBLY: GRR-S-M5-1B
USNG: 15TXF6421151173

ID:155
ASSEMBLY: GRR-S-M5-1B
USNG: 15TXF6423751074

ID:158
ASSEMBLY: GRR-S
USNG: 15TXF6424251018

22ND ST

H22

ID:168

COUNTY RD H22

Iowa Department of Transportation - Office of Systems Planning

GRR-S | M4-14 | M6-1(R) | M5-1B | M5-2B | M6-2(R) | M6-6(R) | M6-1(S)

M6-4 | M4-6 | M6-1(L) | M5-1 | M5-2 | M6-2(L) | M6-6(L)

post location

GRR route

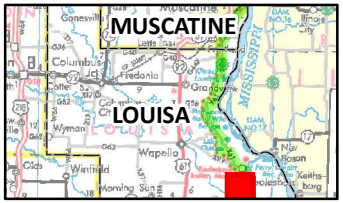

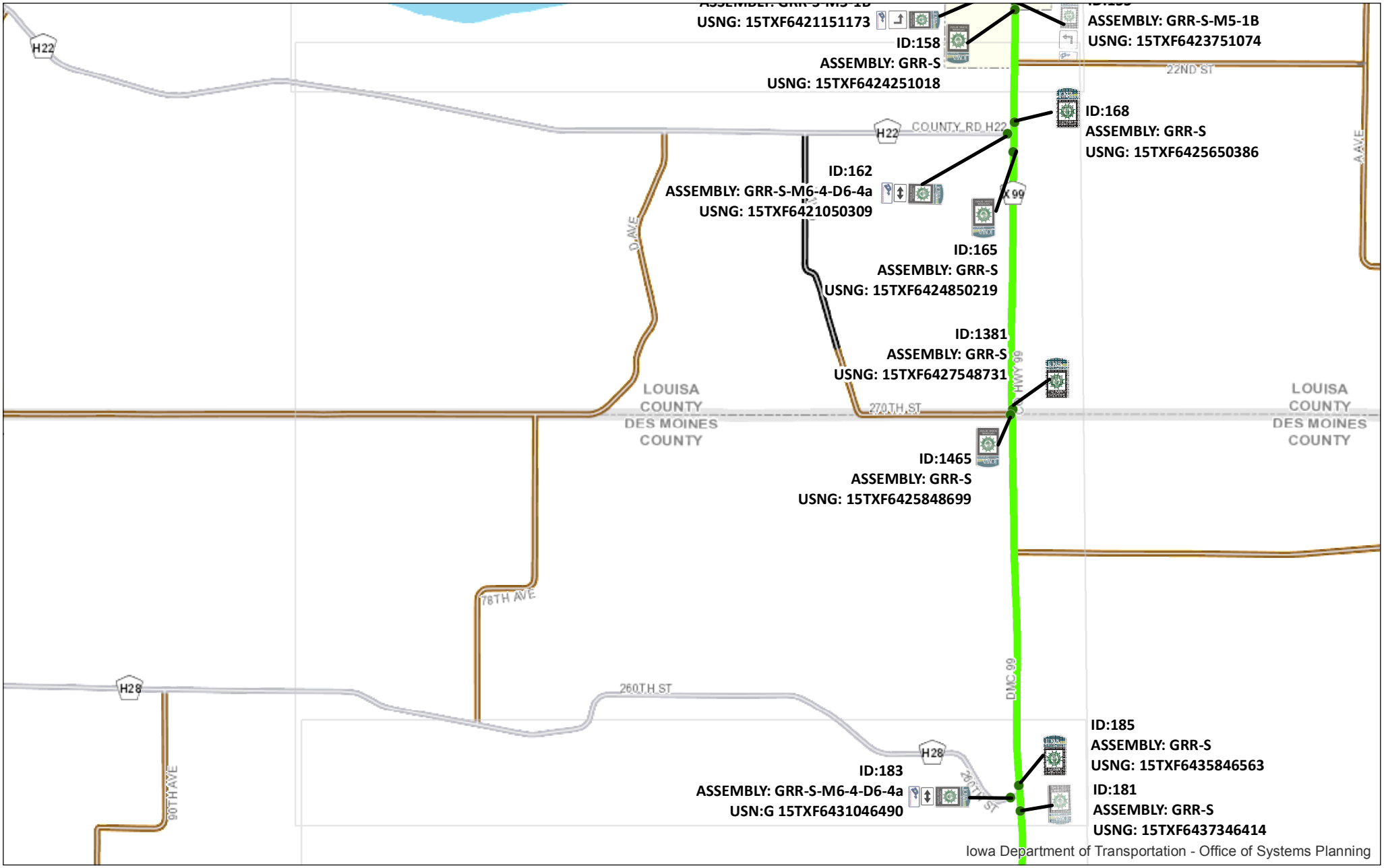

GRR-S | M4-14 | M6-1(R) | M5-1B | M5-2B | M6-2(R) | M6-6(R) | M6-1(S)

M6-4 | M4-6 | M6-1(L) | M5-1 | M5-2 | M6-2(L) | M6-6(L)

● post location
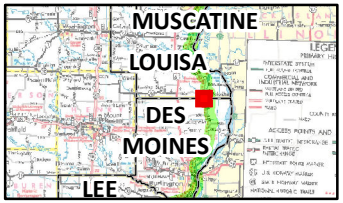
GRR route