Iowa Mississippi River Parkway Commission

IOWA GREAT RIVER ROAD INTRINSIC RESOURCES INVENTORY

SCOTT COUNTY MAP SET

May 10, 2015

Prepared by:

DAVID L. DAHLQUIST ASSOCIATES, LLC

The 2015 Corridor Management Plan Library for the Iowa Great River Road

A comprehensive collection of data, research findings, reports, maps, and presentations which provide additional detail and support for the 2015 Corridor Management Plan of the Iowa Great River Road. Each document is referenced with a lettered icon and title.
Document files can be downloaded at www.iowadot.gov/iowasbyways/IAGRR-CMP.html and www.ddaforum.com/DocumentLibrary.aspx.

A — Iowa Great River Road Designated Route Update
Map atlases for the ten Iowa Great River Road counties illustrating the routing of the Byway.

B — Summary Report of Representative Intrinsic Qualities and Resources, Tabulation and Map Sets
Report, tabulations and map county atlases of the intrinsic resources of the Iowa Great River Road.

C — Condition of the Road Report
A review of the existing conditions associated with the Iowa Great Road using 14 key topics recommended by the Federal Highway Administration.

D — Iowa Great River Road Route Traffic Data and Safety Report
A tabular presentation of traffic data and safety indicators for segments of the Iowa Great River Road prepared by the Iowa Department of Transportation.

E — Iowa Great River Road Document Library
An extensive listing of a wide variety of reference documents pertaining to the Mississippi River as well as the National and Iowa Great River Road.

F — Report of Spring 2012 Stakeholder Meetings
A complete report of the production, results, and public direction provided during the Spring 2012 Stakeholder Meetings.

G — The 2013 Iowa Great River Road Visitor Survey
Summary report, detailed result tabulation, and survey instrument for the 2013 Iowa Great River Road Visitor Survey.

H — The 2013 Iowa Great River Road Resident Survey
Summary report, detailed result tabulation, and survey instrument for the 2013 Iowa Great River Road Resident Survey.

I — Report of Spring 2014 Stakeholder Meetings
A complete report of the production, results, and public direction provided during the Spring 2014 Stakeholder Meetings.

J — Iowa Mississippi River Parkway Commission Stakeholder List
A tabular presentation of the contact listing for the Iowa Mississippi River Parkway Commission current as of January 2015. (Available upon request to the Commission)

K — Core Management Directions, Actions, and Financial Considerations
Detailed background and descriptions of Actions and financial considerations supporting the Core Management Directions of the Iowa Great River Road.

L — Great River Road Interpretive Plan and Tool Kit
A comprehensive guide for themes and stories for interpreting the entire Great River Road.

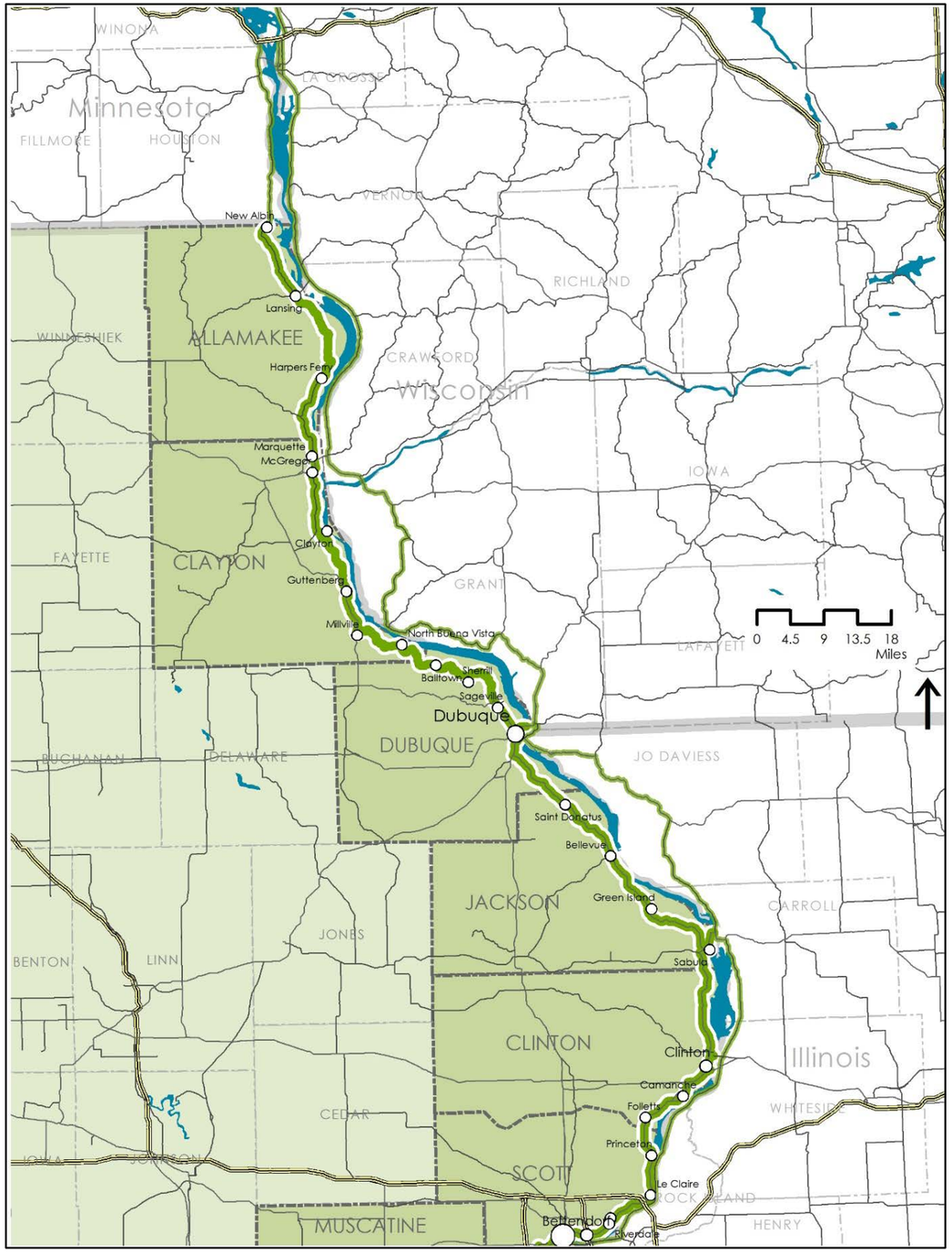
WINONA
Minnesota
FILLMORE
HOUSTON
LA CROSSE
VERNON
New Albin
Lansing
WINNESHIEK
ALLAMAKEE
Harpers Ferry
CRAWFORD
RICHLAND
Wisconsin
Marquette
McGregor
IOWA
FAYETTE
CLAYTON
Clayton
Guttenberg
GRANT
Millville
North Buena Vista
LAFAYETTE
0 4.5 9 13.5 18
Miles
Balltown
Sherrill
Sageville
Dubuque
DUBUQUE
BUCHANAN
DELAWARE
JO DAVIESS
Saint Donatus
Bellevue
JACKSON
Green Island
CARROLL
JONES
BENTON
LINN
Sabula
CLINTON
Clinton
Illinois
Camanche
Follett
CEDAR
WHITESIDE
Princeton
SCOTT
Le Claire
MUSCATINE
Bettendorf
Riverdale
HENRY

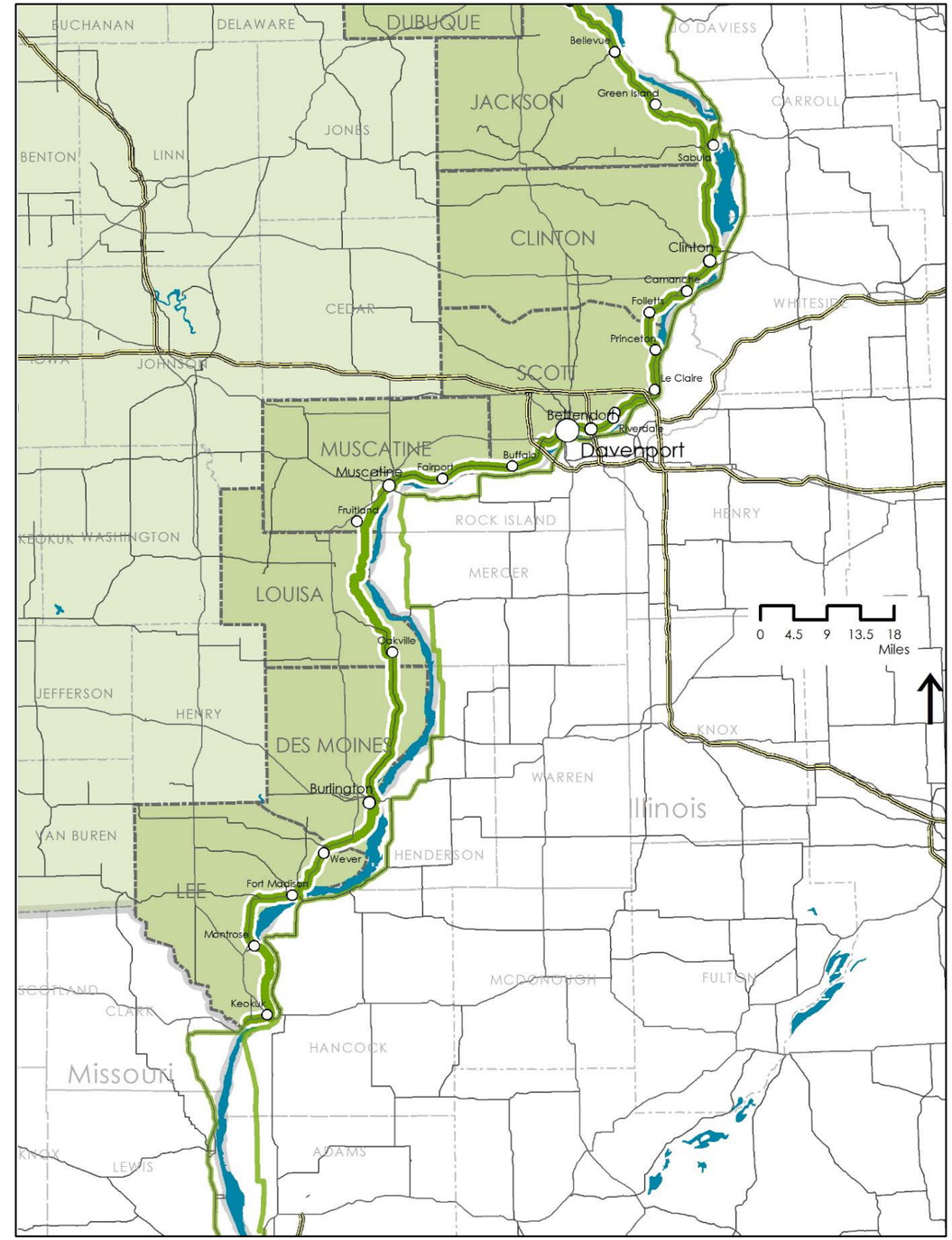
BUCHANAN
DELAWARE
DUBUQUE
JO DAVIESS
Bellevue
Green Island
JACKSON
CARROLL
JONES
BENTON
LINN
Sabula
CLINTON
Clinton
Camanche
Follett
CEDAR
WHITESIDE
Princeton
IOWA
JOHNSON
SCOTT
Le Claire
Bettendorf
Riverdale
Davenport
MUSCATINE
Buffalo
Fairport
Muscatine
Fruitland
ROCK ISLAND
HENRY
KEOKUK
WASHINGTON
MERCER
LOUISA
0 4.5 9 13.5 18
Miles
Oakville
JEFFERSON
HENRY
DES MOINES
KNOX
WARREN
Burlington
Illinois
VAN BUREN
Wever
HENDERSON
LEE
Fort Madison
Montrose
MCDONOUGH
FULTON
SCOTLAND
CLARK
Keokuk
HANCOCK
Missouri
KNOX
LEWIS
ADAMS

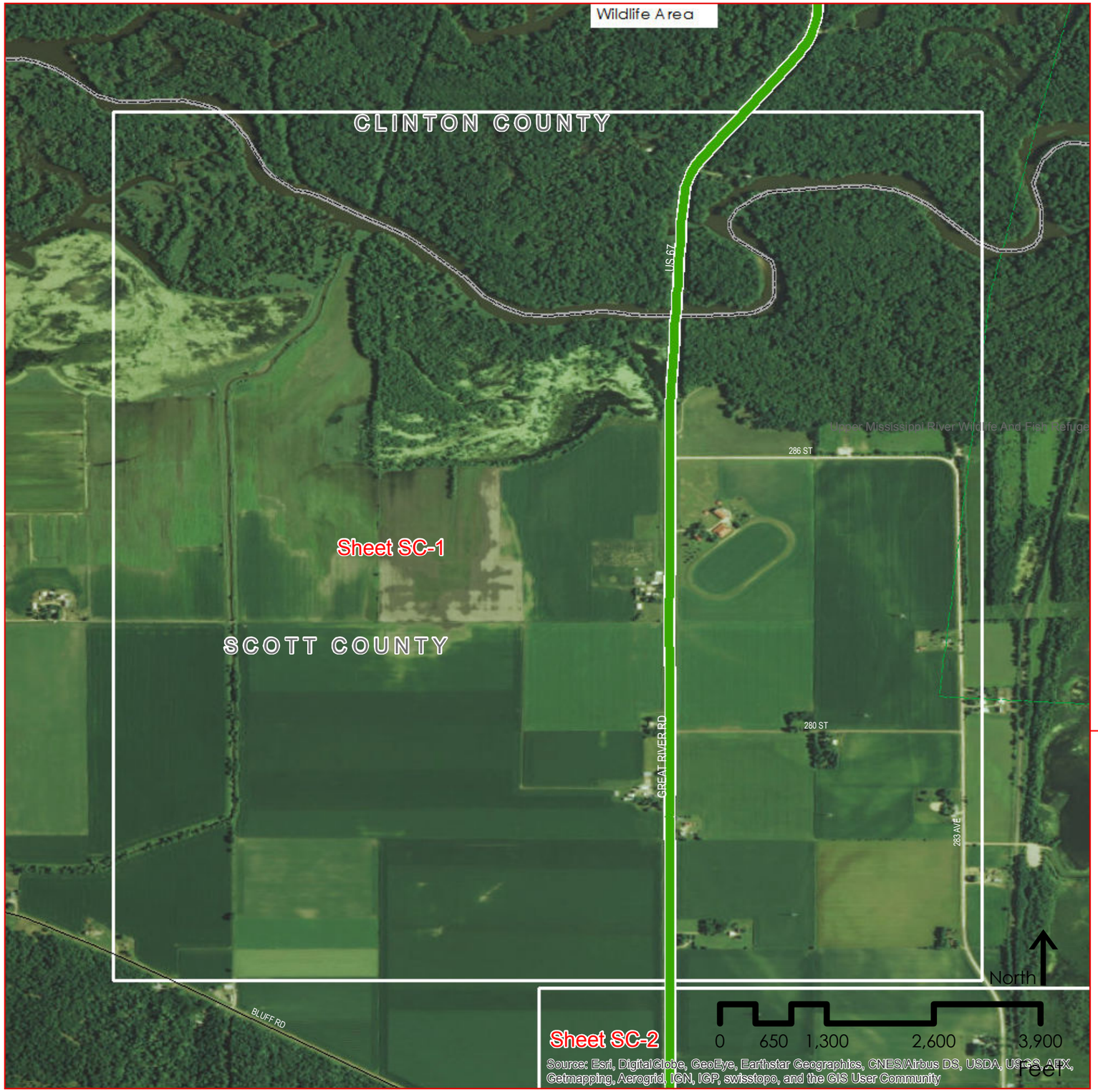

Iowa Great River Road
National Scenic Byway

Intrinsic Resources

DAVID L. DAHLQUIST ASSOCIATES, LLC

Origin of geo-data: Iowa DOT, ESRI, Inc., and David L. Dahlquist Associates.

The opinions, findings, and conclusions expressed in this publication are those of the author and not necessarily those of the Iowa Department of Transportation or of the Federal Highway Administration.

This document issued on:
Sunday, May 10, 2015

Legend

- Sc Scenic Resource
- Na Natural Resource
- Hi Historical Resource
- Ar Archeological Resource
- Cu Cultural Resource
- Re Recreational Resource
- GRR Interpretive Center
- In Interpretative Communications
- VC Visitor Center
- MR Mississippi River Access or View
- SA Supplemental Attraction
- Iowa Great River Road

County Abbreviations

AL Allamakee
CY Clayton
DU Dubuque
JA Jackson
CL Clinton
SC Scott
MU Muscatine
LO Louisa
DM Des Moines
LE Lee

County Location

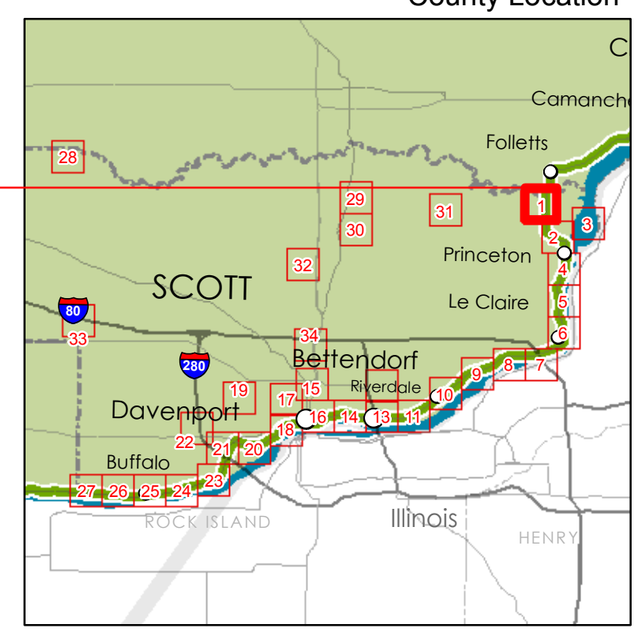

State Location

Scott County
Sheet SC 1 of 34

Iowa Great River Road
National Scenic Byway

Intrinsic Resources

DAVID L. DAHLQUIST ASSOCIATES, LLC

Origin of geo-data: Iowa DOT, ESRI, Inc., and David L. Dahlquist Associates.

The opinions, findings, and conclusions expressed in this publication are those of the author and not necessarily those of the Iowa Department of Transportation or of the Federal Highway Administration.

This document issued on:
Sunday, May 10, 2015

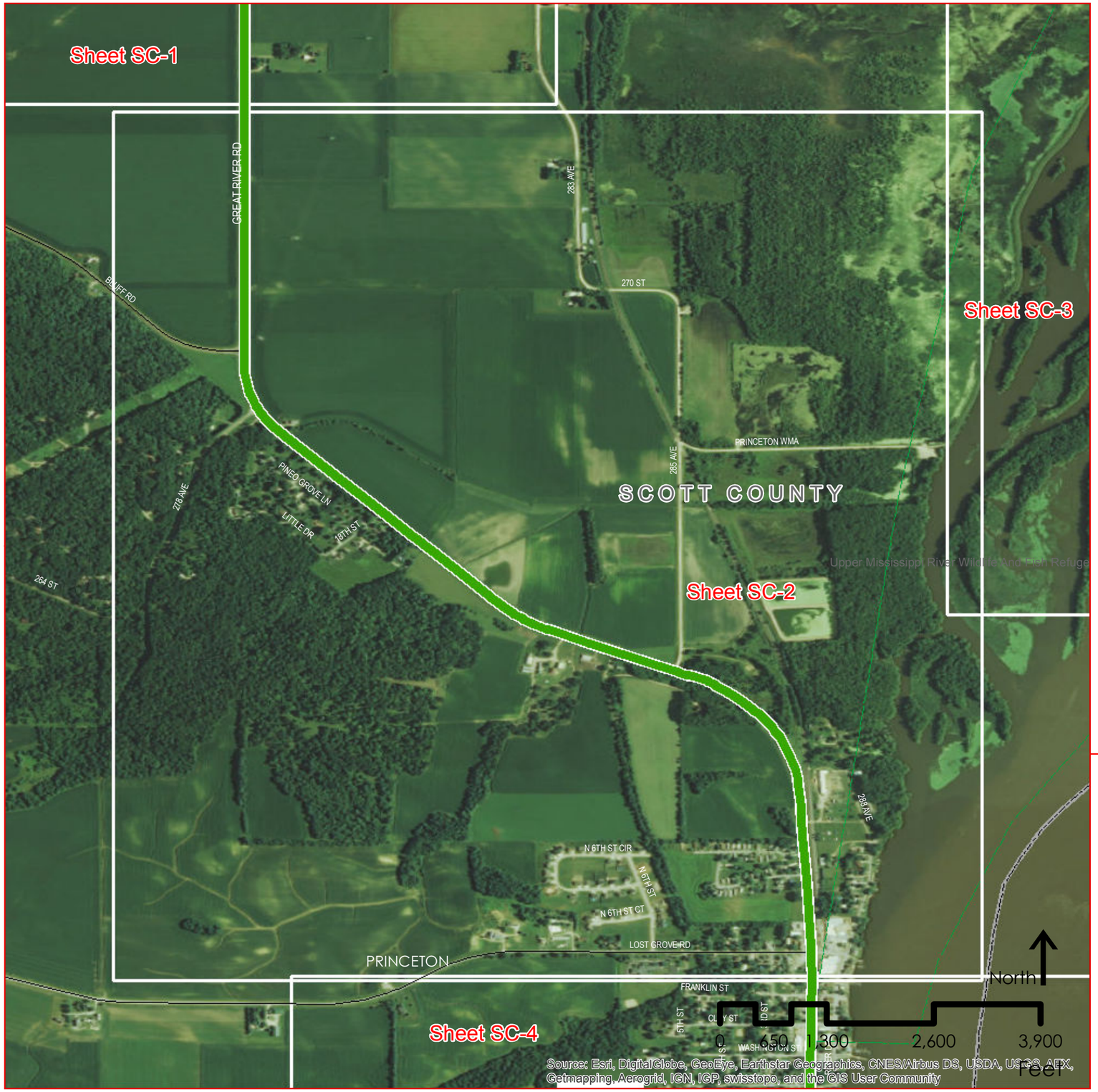

Legend

- Sc Scenic Resource
- Na Natural Resource
- Hi Historical Resource
- Ar Archeological Resource
- Cu Cultural Resource
- Re Recreational Resource
- GRR Interpretive Center
- In Interpretative Communications
- VC Visitor Center
- MR Mississippi River Access or View
- SA Supplemental Attraction
- Iowa Great River Road

County Abbreviations

AL Allamakee
CY Clayton
DU Dubuque
JA Jackson
CL Clinton
SC Scott
MU Muscatine
LO Louisa
DM Des Moines
LE Lee

County Location

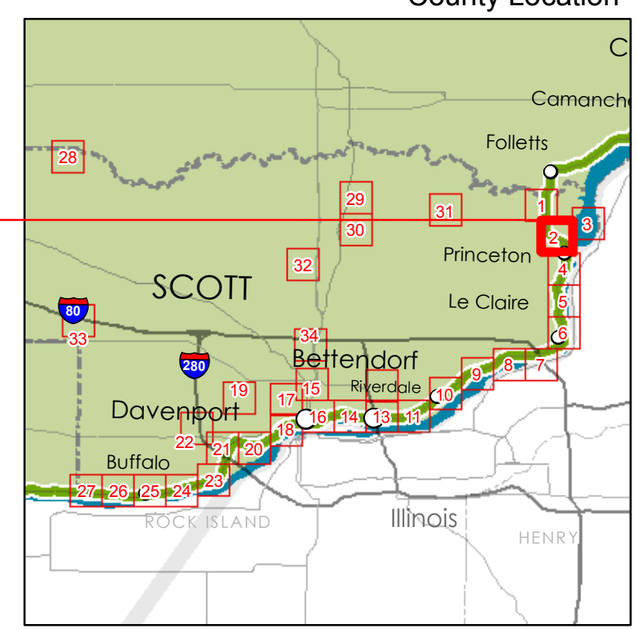

State Location

Scott County
Sheet SC 2 of 34

Iowa Great River Road
National Scenic Byway

Intrinsic Resources

DAVID L. DAHLQUIST ASSOCIATES, LLC

Origin of geo-data: Iowa DOT, ESRI, Inc., and David L. Dahlquist Associates.

The opinions, findings, and conclusions expressed in this publication are those of the author and not necessarily those of the Iowa Department of Transportation or of the Federal Highway Administration.

This document issued on:
Sunday, May 10, 2015

Legend

- Sc Scenic Resource
- Na Natural Resource
- Hi Historical Resource
- Ar Archeological Resource
- Cu Cultural Resource
- Re Recreational Resource
- GRR Interpretive Center
- In Interpretative Communications
- VC Visitor Center
- MR Mississippi River Access or View
- SA Supplemental Attraction
- Iowa Great River Road

County Abbreviations

AL Allamakee
CY Clayton
DU Dubuque
JA Jackson
CL Clinton
SC Scott
MU Muscatine
LO Louisa
DM Des Moines
LE Lee

County Location

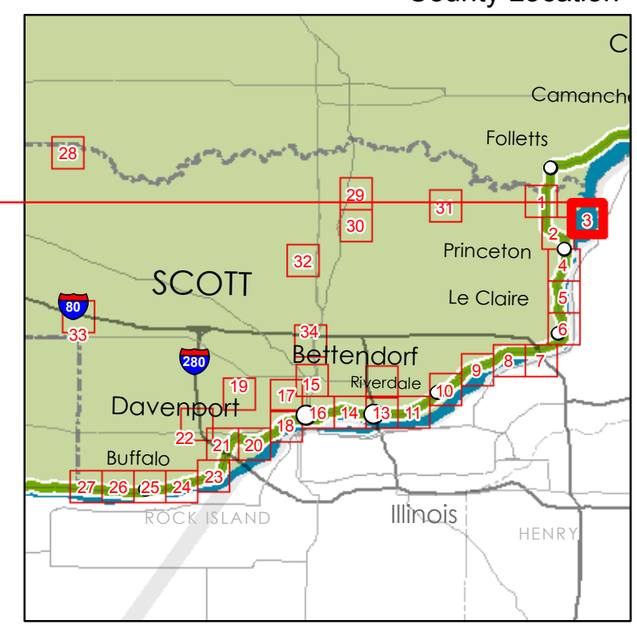

State Location

Scott County
Sheet SC 3 of 34

Iowa Great River Road
National Scenic Byway

Intrinsic Resources

DAVID L. DAHLQUIST ASSOCIATES, LLC

Origin of geo-data: Iowa DOT, ESRI, Inc., and David L. Dahlquist Associates.

The opinions, findings, and conclusions expressed in this publication are those of the author and not necessarily those of the Iowa Department of Transportation or of the Federal Highway Administration.

This document issued on:
Sunday, May 10, 2015

Legend

- Sc Scenic Resource
- Na Natural Resource
- Hi Historical Resource
- Ar Archeological Resource
- Cu Cultural Resource
- Re Recreational Resource
- GRR Interpretive Center
- In Interpretative Communications
- VC Visitor Center
- MR Mississippi River Access or View
- SA Supplemental Attraction
- Iowa Great River Road

County Abbreviations

AL Allamakee
CY Clayton
DU Dubuque
JA Jackson
CL Clinton
SC Scott
MU Muscatine
LO Louisa
DM Des Moines
LE Lee

County Location

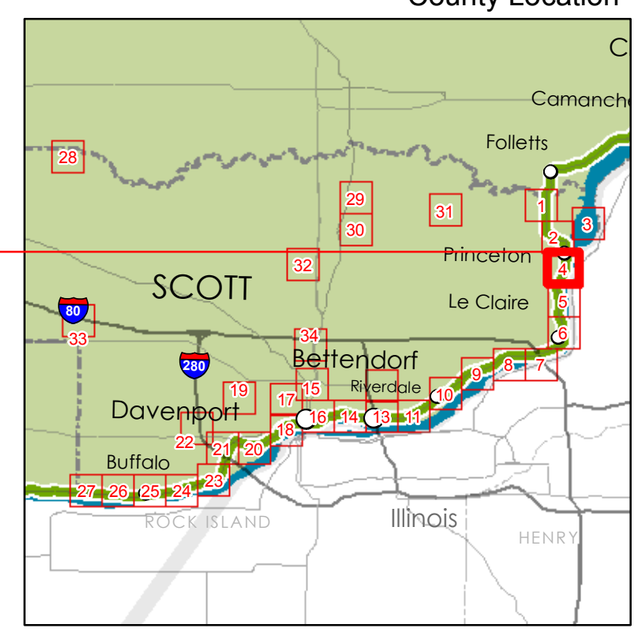

State Location

Scott County
Sheet SC 4 of 34

Iowa Great River Road
National Scenic Byway

Intrinsic Resources

DAVID L. DAHLQUIST ASSOCIATES, LLC

Origin of geo-data: Iowa DOT, ESRI, Inc., and David L. Dahlquist Associates.

The opinions, findings, and conclusions expressed in this publication are those of the author and not necessarily those of the Iowa Department of Transportation or of the Federal Highway Administration.

This document issued on:
Sunday, May 10, 2015

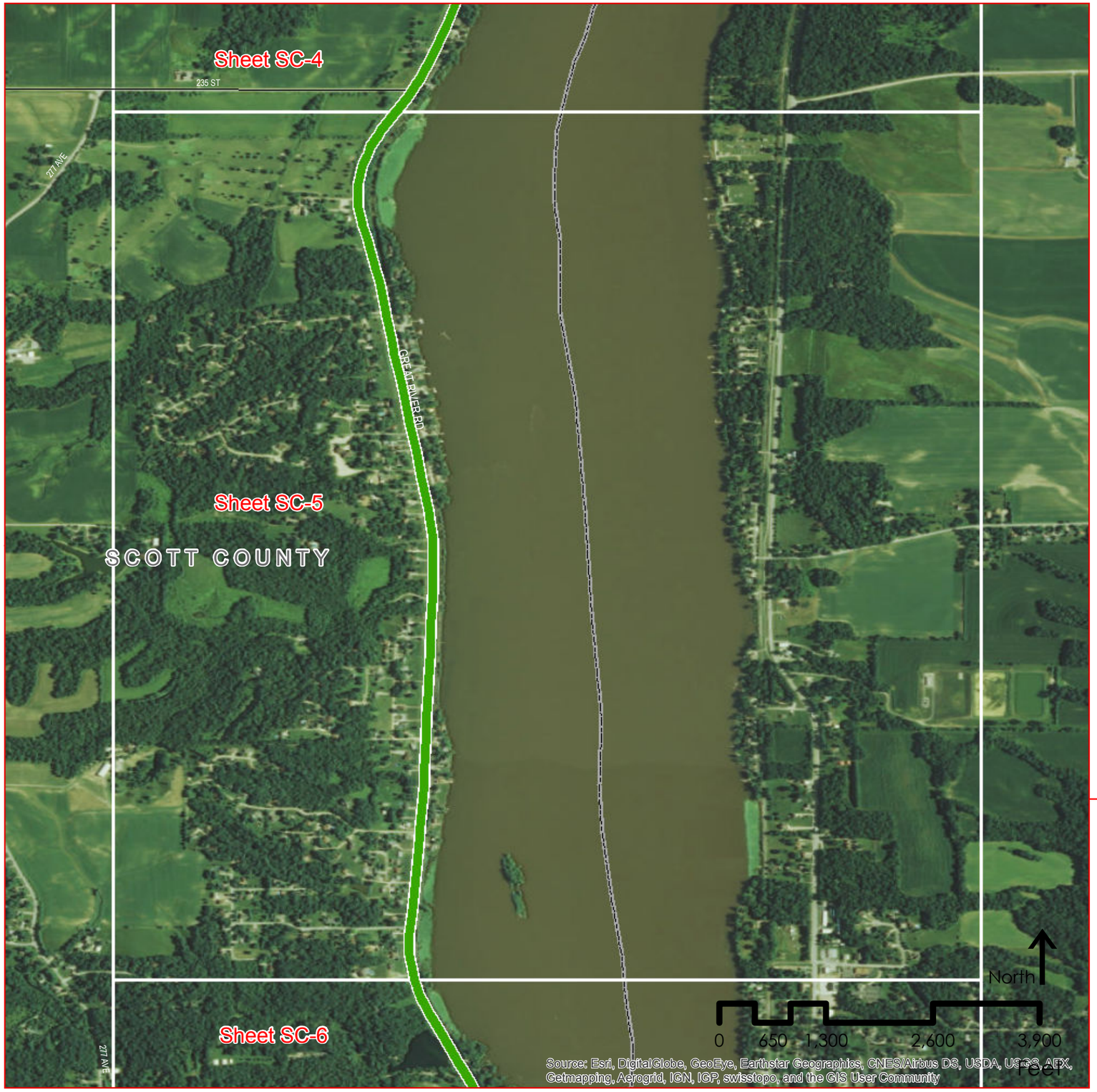

Legend

- Sc Scenic Resource
- Na Natural Resource
- Hi Historical Resource
- Ar Archeological Resource
- Cu Cultural Resource
- Re Recreational Resource
- GRR Interpretive Center
- In Interpretative Communications
- VC Visitor Center
- MR Mississippi River Access or View
- SA Supplemental Attraction
- Iowa Great River Road

County Abbreviations

AL Allamakee
CY Clayton
DU Dubuque
JA Jackson
CL Clinton
SC Scott
MU Muscatine
LO Louisa
DM Des Moines
LE Lee

County Location

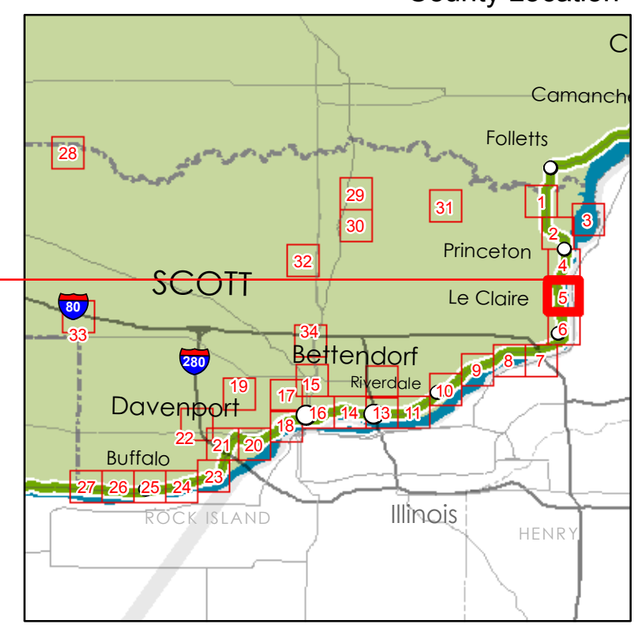

State Location

Scott County
Sheet SC 5 of 34

Iowa Great River Road
National Scenic Byway

Intrinsic Resources

DAVID L. DAHLQUIST ASSOCIATES, LLC

Origin of geo-data: Iowa DOT, ESRI, Inc., and David L. Dahlquist Associates.

The opinions, findings, and conclusions expressed in this publication are those of the author and not necessarily those of the Iowa Department of Transportation or of the Federal Highway Administration.

This document issued on:
Sunday, May 10, 2015

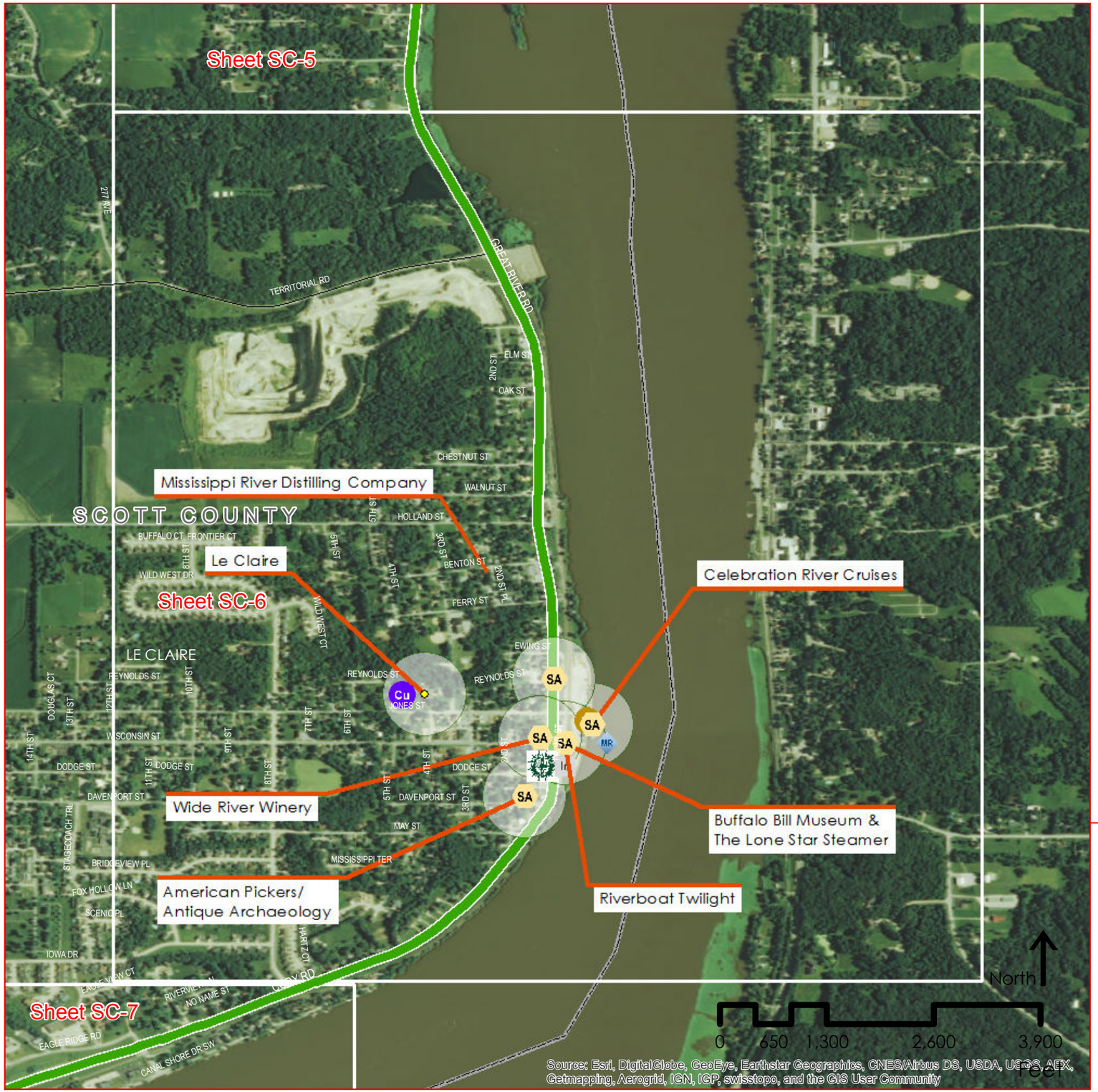

Legend

- Sc Scenic Resource
- Na Natural Resource
- Hi Historical Resource
- Ar Archeological Resource
- Cu Cultural Resource
- Re Recreational Resource
- GRR Interpretive Center
- In Interpretative Communications
- VC Visitor Center
- MR Mississippi River Access or View
- SA Supplemental Attraction
- Iowa Great River Road

County Abbreviations

AL Allamakee
CY Clayton
DU Dubuque
JA Jackson
CL Clinton
SC Scott
MU Muscatine
LO Louisa
DM Des Moines
LE Lee

County Location

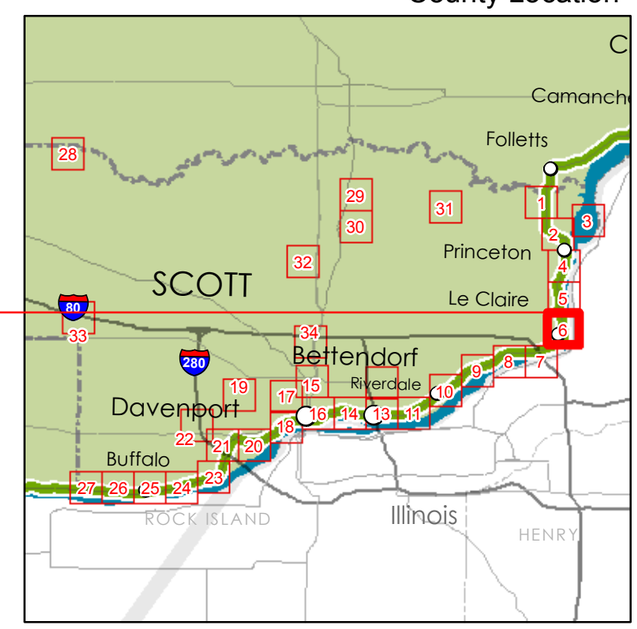

State Location

Scott County
Sheet SC 6 of 34

Iowa Great River Road
National Scenic Byway

Intrinsic Resources

DAVID L. DAHLQUIST ASSOCIATES, LLC

Origin of geo-data: Iowa DOT, ESRI, Inc., and David L. Dahlquist Associates.

The opinions, findings, and conclusions expressed in this publication are those of the author and not necessarily those of the Iowa Department of Transportation or of the Federal Highway Administration.

This document issued on:
Sunday, May 10, 2015

Legend

- Sc Scenic Resource
- Na Natural Resource
- Hi Historical Resource
- Ar Archeological Resource
- Cu Cultural Resource
- Re Recreational Resource
- GRR Interpretive Center
- In Interpretative Communications
- VC Visitor Center
- MR Mississippi River Access or View
- SA Supplemental Attraction
- Iowa Great River Road

County Abbreviations

AL Allamakee
CY Clayton
DU Dubuque
JA Jackson
CL Clinton
SC Scott
MU Muscatine
LO Louisa
DM Des Moines
LE Lee

County Location

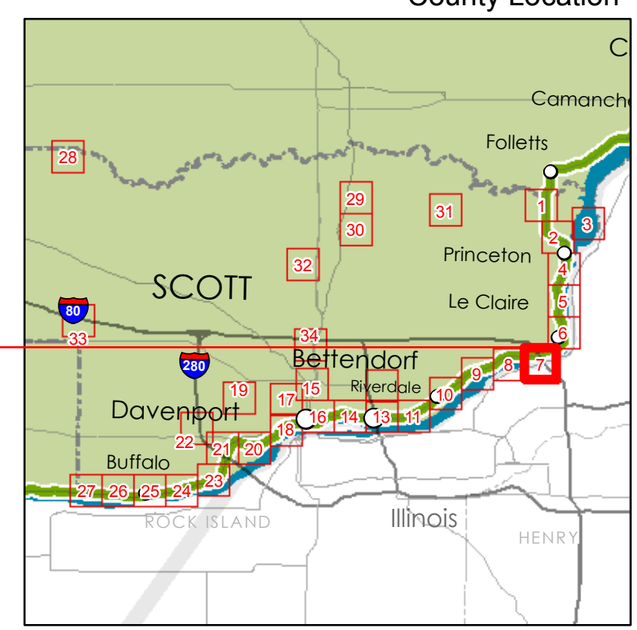

State Location

Scott County
Sheet SC 7 of 34

Iowa Great River Road
National Scenic Byway

Intrinsic Resources

DAVID L. DAHLQUIST ASSOCIATES, LLC

Origin of geo-data: Iowa DOT, ESRI, Inc., and David L. Dahlquist Associates.

The opinions, findings, and conclusions expressed in this publication are those of the author and not necessarily those of the Iowa Department of Transportation or of the Federal Highway Administration.

This document issued on:
Sunday, May 10, 2015

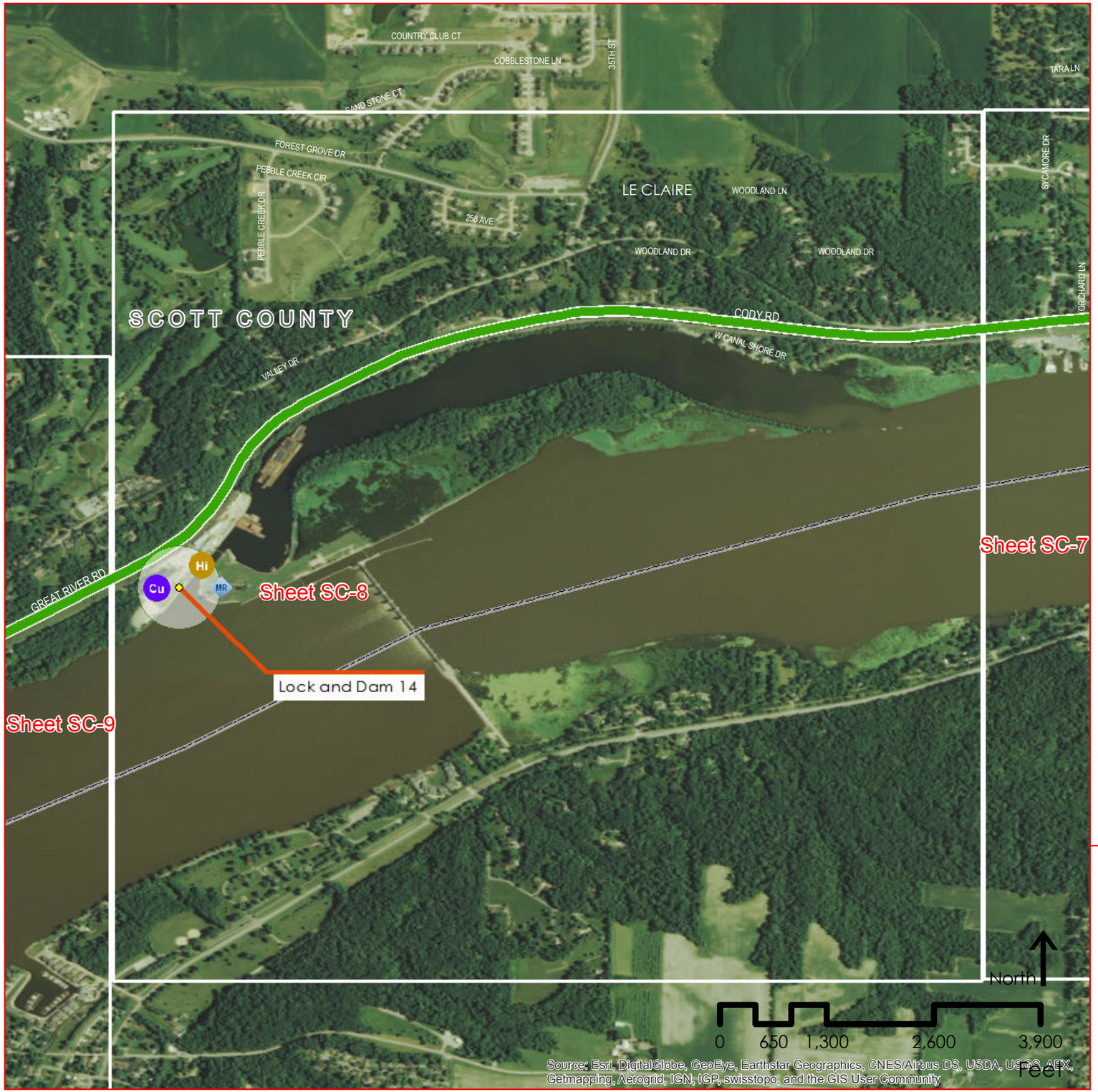

Legend

- Sc Scenic Resource
- Na Natural Resource
- Hi Historical Resource
- Ar Archeological Resource
- Cu Cultural Resource
- Re Recreational Resource
- GRR Interpretive Center
- In Interpretative Communications
- VC Visitor Center
- MR Mississippi River Access or View
- SA Supplemental Attraction
- Iowa Great River Road

County Abbreviations

AL Allamakee
CY Clayton
DU Dubuque
JA Jackson
CL Clinton
SC Scott
MU Muscatine
LO Louisa
DM Des Moines
LE Lee

County Location

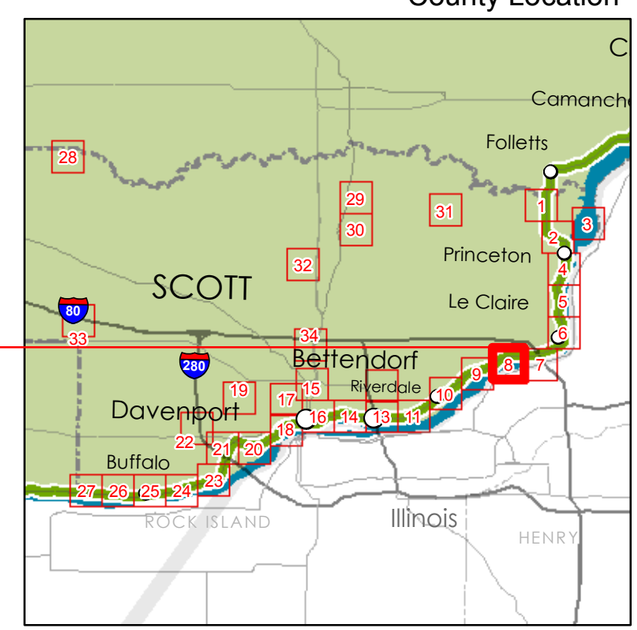

State Location

Scott County
Sheet SC 8 of 34

Iowa Great River Road
National Scenic Byway

Intrinsic Resources

DAVID L. DAHLQUIST ASSOCIATES, LLC

Origin of geo-data: Iowa DOT, ESRI, Inc., and David L. Dahlquist Associates.

The opinions, findings, and conclusions expressed in this publication are those of the author and not necessarily those of the Iowa Department of Transportation or of the Federal Highway Administration.

This document issued on:
Sunday, May 10, 2015

Legend

- Sc Scenic Resource
- Na Natural Resource
- Hi Historical Resource
- Ar Archeological Resource
- Cu Cultural Resource
- Re Recreational Resource
- GRR Interpretive Center
- In Interpretative Communications
- VC Visitor Center
- MR Mississippi River Access or View
- SA Supplemental Attraction
- Iowa Great River Road

County Abbreviations

AL Allamakee
CY Clayton
DU Dubuque
JA Jackson
CL Clinton
SC Scott
MU Muscatine
LO Louisa
DM Des Moines
LE Lee

County Location

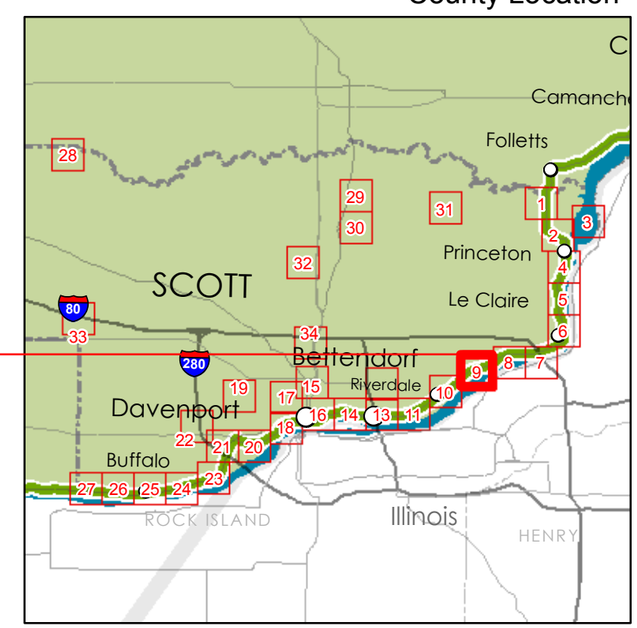

State Location

Scott County
Sheet SC 9 of 34

Iowa Great River Road
National Scenic Byway

Intrinsic Resources

DAVID L. DAHLQUIST ASSOCIATES, LLC

Origin of geo-data: Iowa DOT, ESRI, Inc., and David L. Dahlquist Associates.

The opinions, findings, and conclusions expressed in this publication are those of the author and not necessarily those of the Iowa Department of Transportation or of the Federal Highway Administration.

This document issued on:
Sunday, May 10, 2015

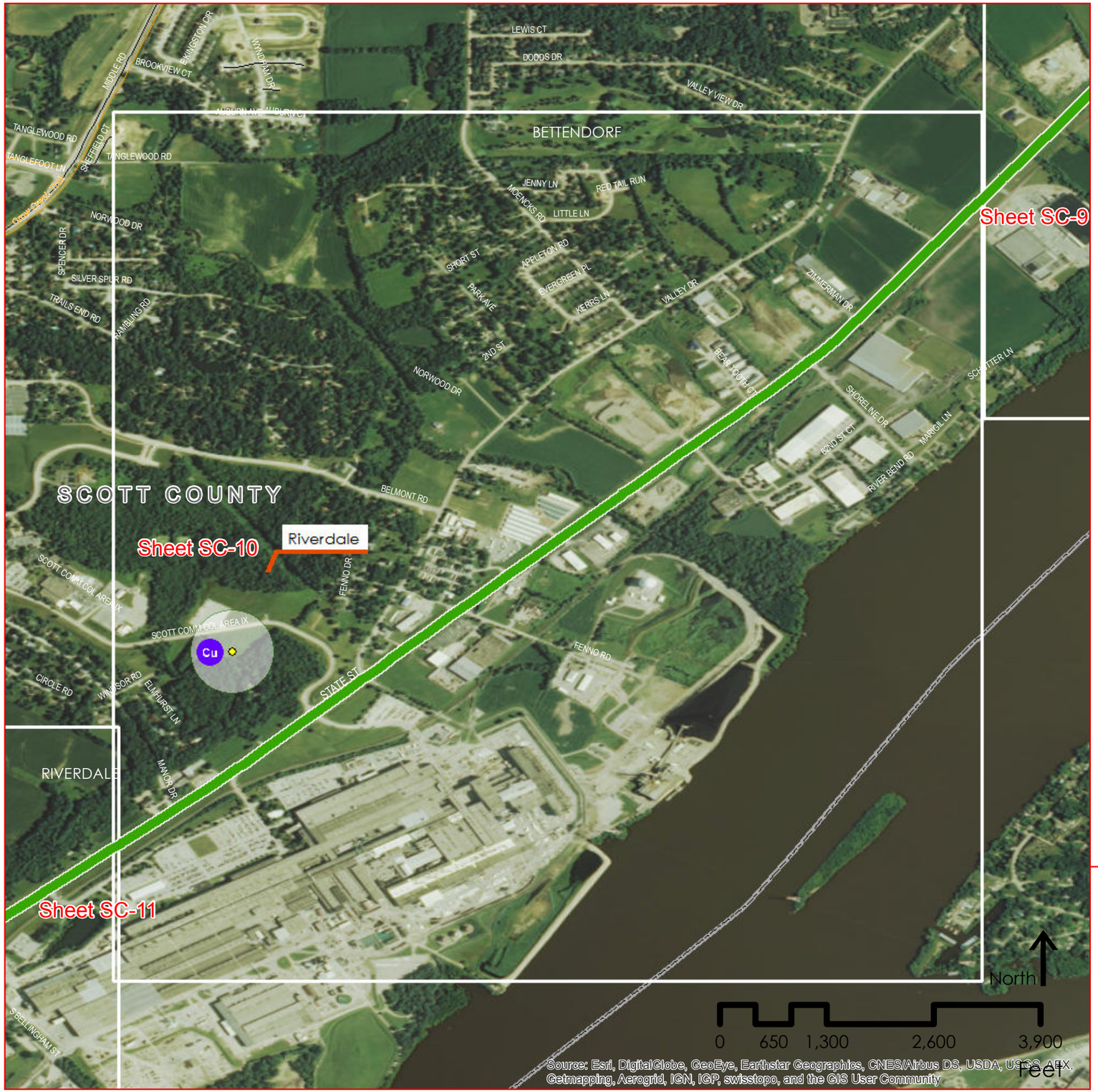

Legend

- Sc Scenic Resource
- Na Natural Resource
- Hi Historical Resource
- Ar Archeological Resource
- Cu Cultural Resource
- Re Recreational Resource
- GRR Interpretive Center
- In Interpretative Communications
- VC Visitor Center
- MR Mississippi River Access or View
- SA Supplemental Attraction
- Iowa Great River Road

County Abbreviations

AL Allamakee
CY Clayton
DU Dubuque
JA Jackson
CL Clinton
SC Scott
MU Muscatine
LO Louisa
DM Des Moines
LE Lee

County Location

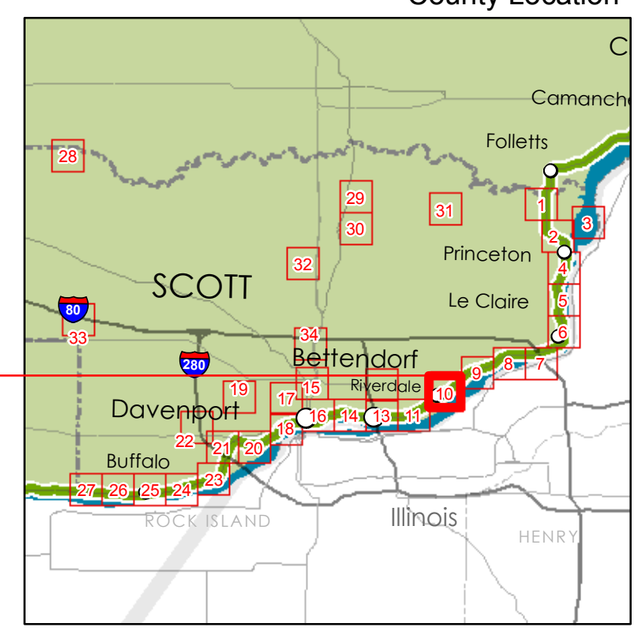

State Location

Scott County
Sheet SC 10 of 34

Iowa Great River Road
National Scenic Byway

Intrinsic Resources

DAVID L. DAHLQUIST ASSOCIATES, LLC

Origin of geo-data: Iowa DOT, ESRI, Inc., and David L. Dahlquist Associates.

The opinions, findings, and conclusions expressed in this publication are those of the author and not necessarily those of the Iowa Department of Transportation or of the Federal Highway Administration.

This document issued on:
Sunday, May 10, 2015

Legend

- Sc Scenic Resource
- Na Natural Resource
- Hi Historical Resource
- Ar Archeological Resource
- Cu Cultural Resource
- Re Recreational Resource
- GRR Interpretive Center
- In Interpretative Communications
- VC Visitor Center
- MR Mississippi River Access or View
- SA Supplemental Attraction
- Iowa Great River Road

County Abbreviations

AL Allamakee
CY Clayton
DU Dubuque
JA Jackson
CL Clinton
SC Scott
MU Muscatine
LO Louisa
DM Des Moines
LE Lee

County Location

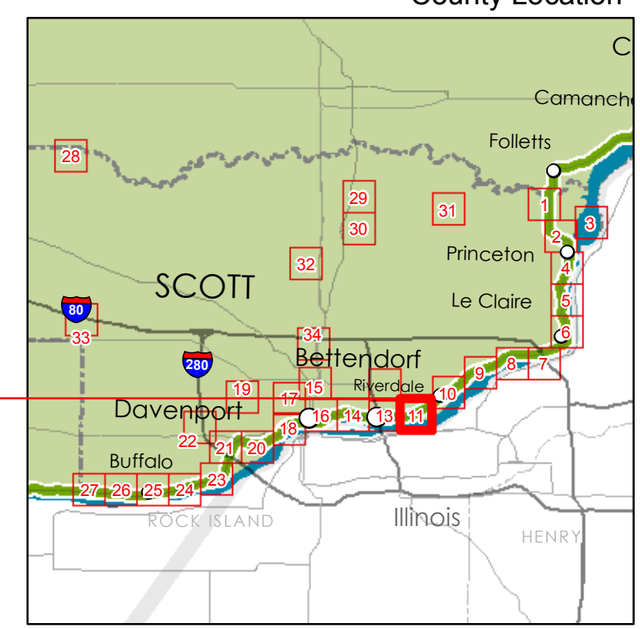

State Location

Scott County
Sheet SC 11 of 34

Iowa Great River Road
National Scenic Byway

Intrinsic Resources

DAVID L. DAHLQUIST ASSOCIATES, LLC

Origin of geo-data: Iowa DOT, ESRI, Inc., and David L. Dahlquist Associates.

The opinions, findings, and conclusions expressed in this publication are those of the author and not necessarily those of the Iowa Department of Transportation or of the Federal Highway Administration.

This document issued on:
Sunday, May 10, 2015

Legend

- Sc Scenic Resource
- Na Natural Resource
- Hi Historical Resource
- Ar Archeological Resource
- Cu Cultural Resource
- Re Recreational Resource
- GRR Interpretive Center
- In Interpretative Communications
- VC Visitor Center
- MR Mississippi River Access or View
- SA Supplemental Attraction
- Iowa Great River Road

County Abbreviations

AL Allamakee
CY Clayton
DU Dubuque
JA Jackson
CL Clinton
SC Scott
MU Muscatine
LO Louisa
DM Des Moines
LE Lee

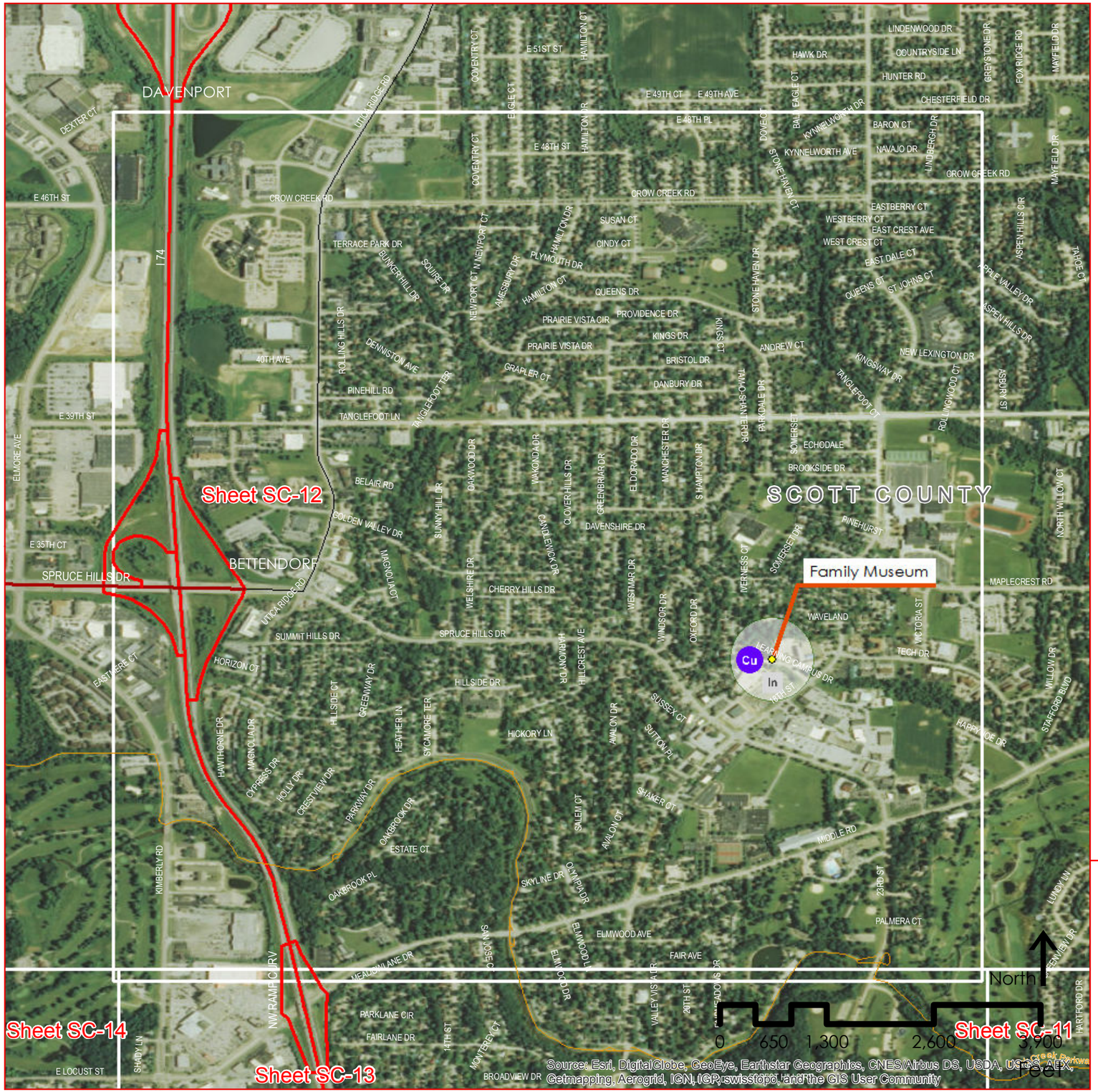

County Location

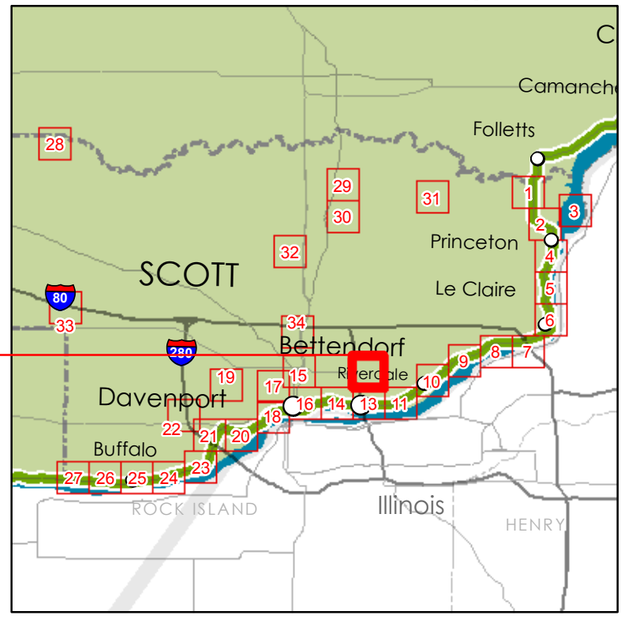

State Location

Scott County
Sheet SC 12 of 34

Iowa Great River Road
National Scenic Byway

Intrinsic Resources

DAVID L. DAHLQUIST ASSOCIATES, LLC

Origin of geo-data: Iowa DOT, ESRI, Inc., and David L. Dahlquist Associates.

The opinions, findings, and conclusions expressed in this publication are those of the author and not necessarily those of the Iowa Department of Transportation or of the Federal Highway Administration.

This document issued on:
Sunday, May 10, 2015

Legend

- Sc Scenic Resource
- Na Natural Resource
- Hi Historical Resource
- Ar Archeological Resource
- Cu Cultural Resource
- Re Recreational Resource
- GRR Interpretive Center
- In Interpretative Communications
- VC Visitor Center
- MR Mississippi River Access or View
- SA Supplemental Attraction
- Iowa Great River Road

County Abbreviations

AL Allamakee
CY Clayton
DU Dubuque
JA Jackson
CL Clinton
SC Scott
MU Muscatine
LO Louisa
DM Des Moines
LE Lee

County Location

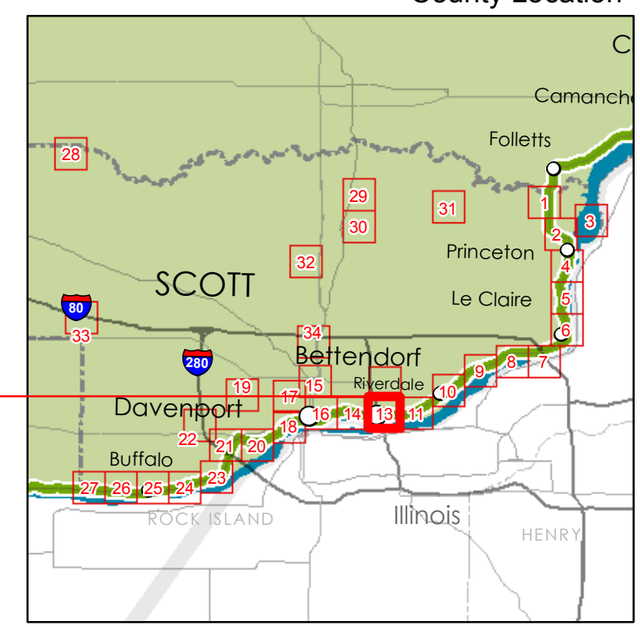

State Location

Scott County
Sheet SC 13 of 34

Iowa Great River Road
National Scenic Byway

Intrinsic Resources

DAVID L. DAHLQUIST ASSOCIATES, LLC

Origin of geo-data: Iowa DOT, ESRI, Inc., and David L. Dahlquist Associates.

The opinions, findings, and conclusions expressed in this publication are those of the author and not necessarily those of the Iowa Department of Transportation or of the Federal Highway Administration.

This document issued on:
Sunday, May 10, 2015

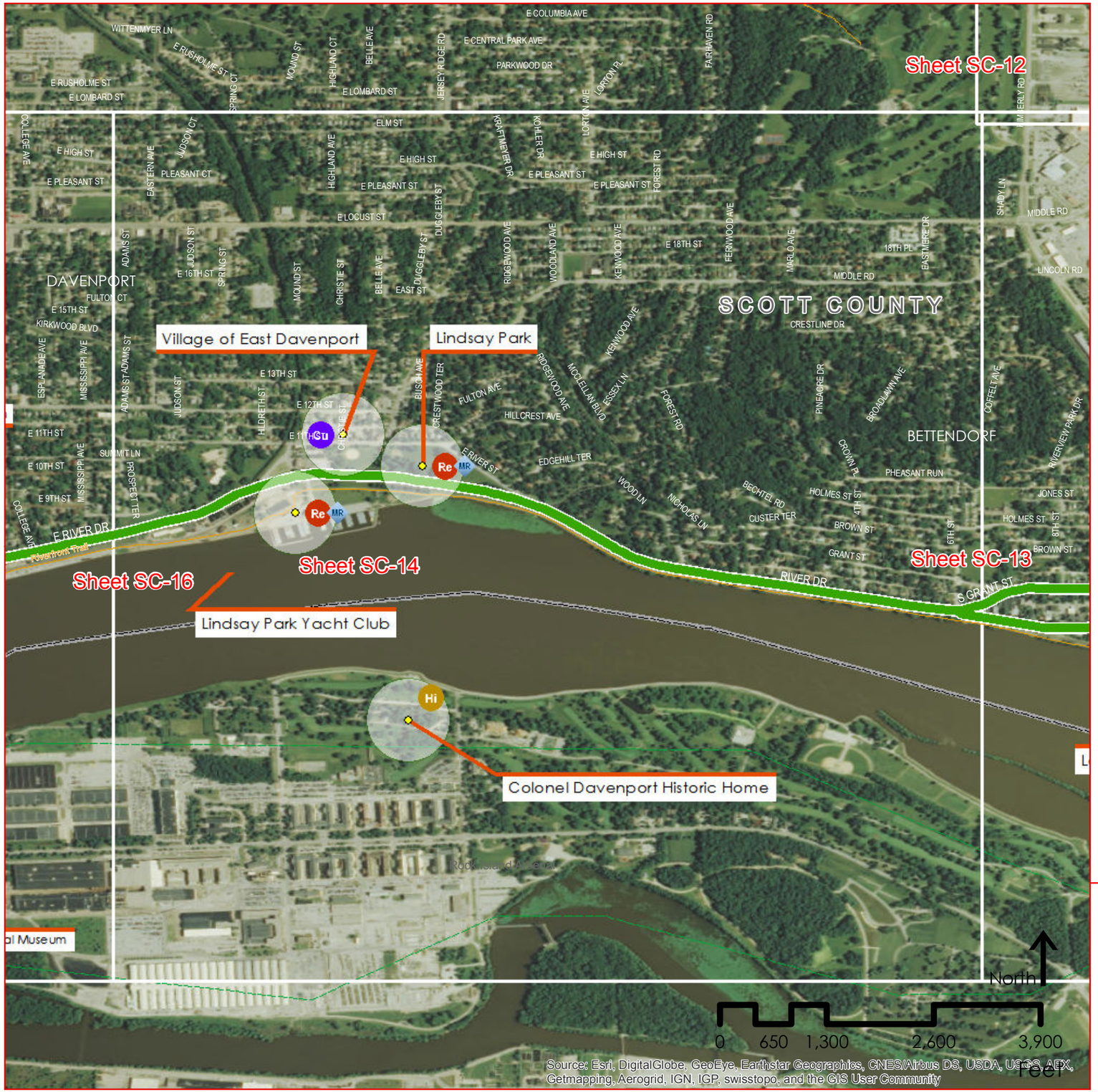

Legend

- Sc Scenic Resource
- Na Natural Resource
- Hi Historical Resource
- Ar Archeological Resource
- Cu Cultural Resource
- Re Recreational Resource
- GRR Interpretive Center
- In Interpretative Communications
- VC Visitor Center
- MR Mississippi River Access or View
- SA Supplemental Attraction
- Iowa Great River Road

County Abbreviations

AL Allamakee
CY Clayton
DU Dubuque
JA Jackson
CL Clinton
SC Scott
MU Muscatine
LO Louisa
DM Des Moines
LE Lee

County Location

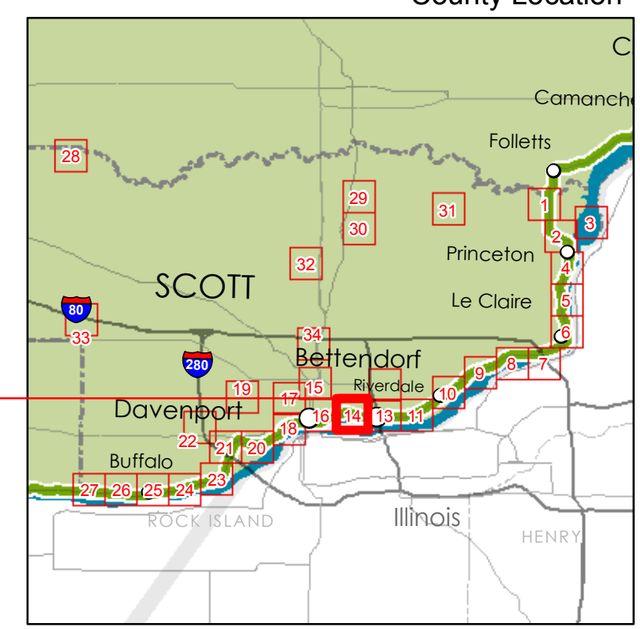

State Location

Scott County
Sheet SC 14 of 34

Iowa Great River Road
National Scenic Byway

Intrinsic Resources

DAVID L. DAHLQUIST ASSOCIATES, LLC

Origin of geo-data: Iowa DOT, ESRI, Inc., and David L. Dahlquist Associates.

The opinions, findings, and conclusions expressed in this publication are those of the author and not necessarily those of the Iowa Department of Transportation or of the Federal Highway Administration.

This document issued on:
Sunday, May 10, 2015

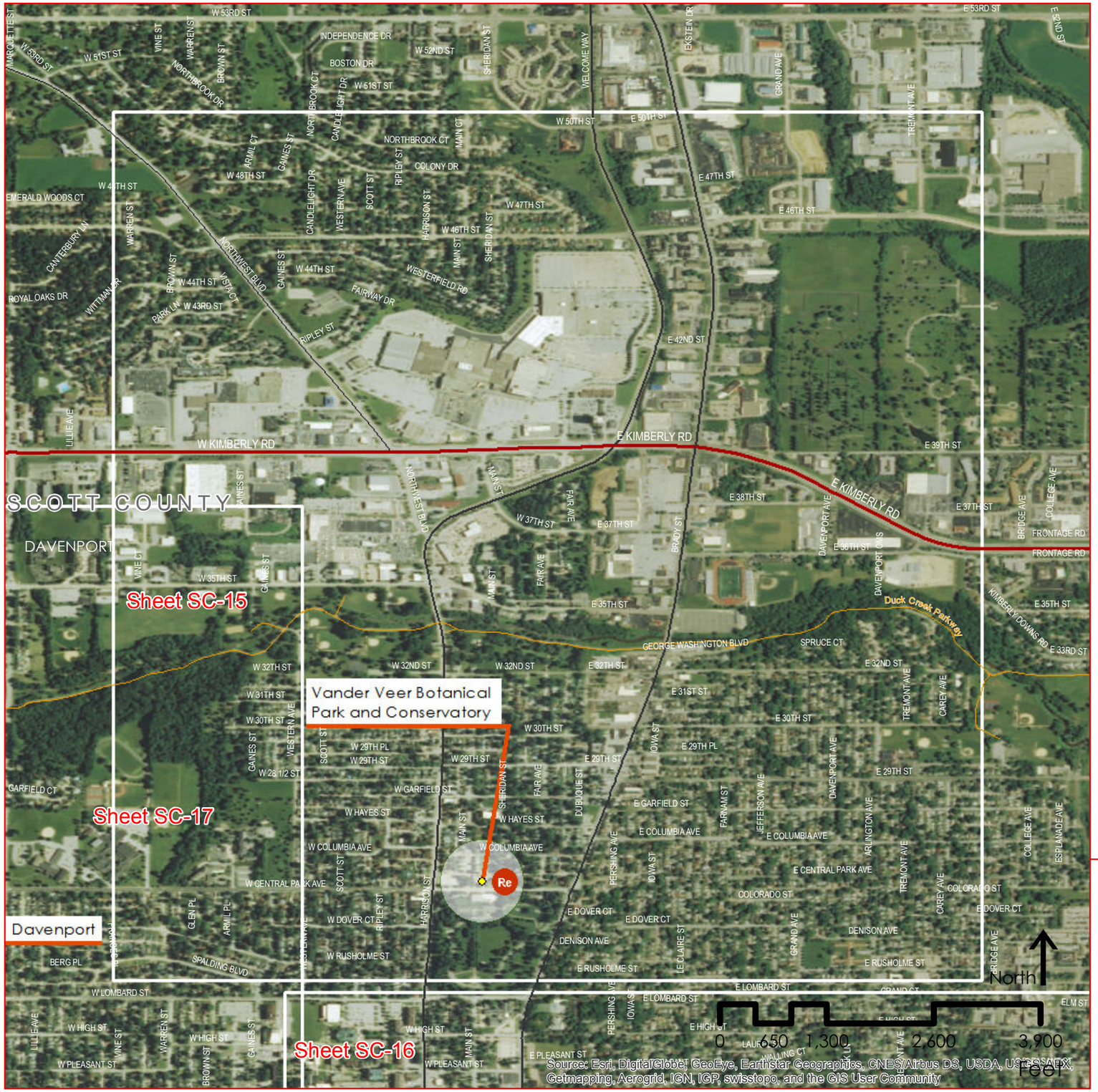

Legend

- Sc Scenic Resource
- Na Natural Resource
- Hi Historical Resource
- Ar Archeological Resource
- Cu Cultural Resource
- Re Recreational Resource
- GRR Interpretive Center
- In Interpretative Communications
- VC Visitor Center
- MR Mississippi River Access or View
- SA Supplemental Attraction
- Iowa Great River Road

County Abbreviations

AL Allamakee
CY Clayton
DU Dubuque
JA Jackson
CL Clinton
SC Scott
MU Muscatine
LO Louisa
DM Des Moines
LE Lee

County Location

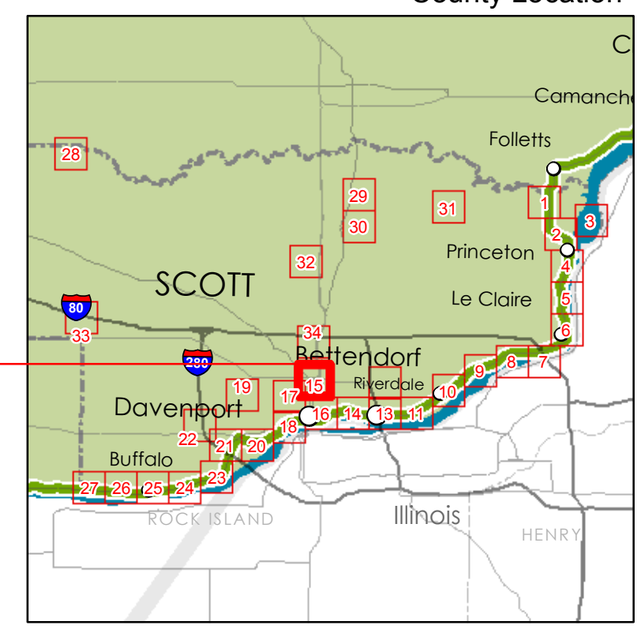

State Location

Scott County
Sheet SC 15 of 34

Iowa Great River Road
National Scenic Byway

Intrinsic Resources

DAVID L. DAHLQUIST ASSOCIATES, LLC

Origin of geo-data: Iowa DOT, ESRI, Inc., and David L. Dahlquist Associates.

The opinions, findings, and conclusions expressed in this publication are those of the author and not necessarily those of the Iowa Department of Transportation or of the Federal Highway Administration.

This document issued on:
Sunday, May 10, 2015

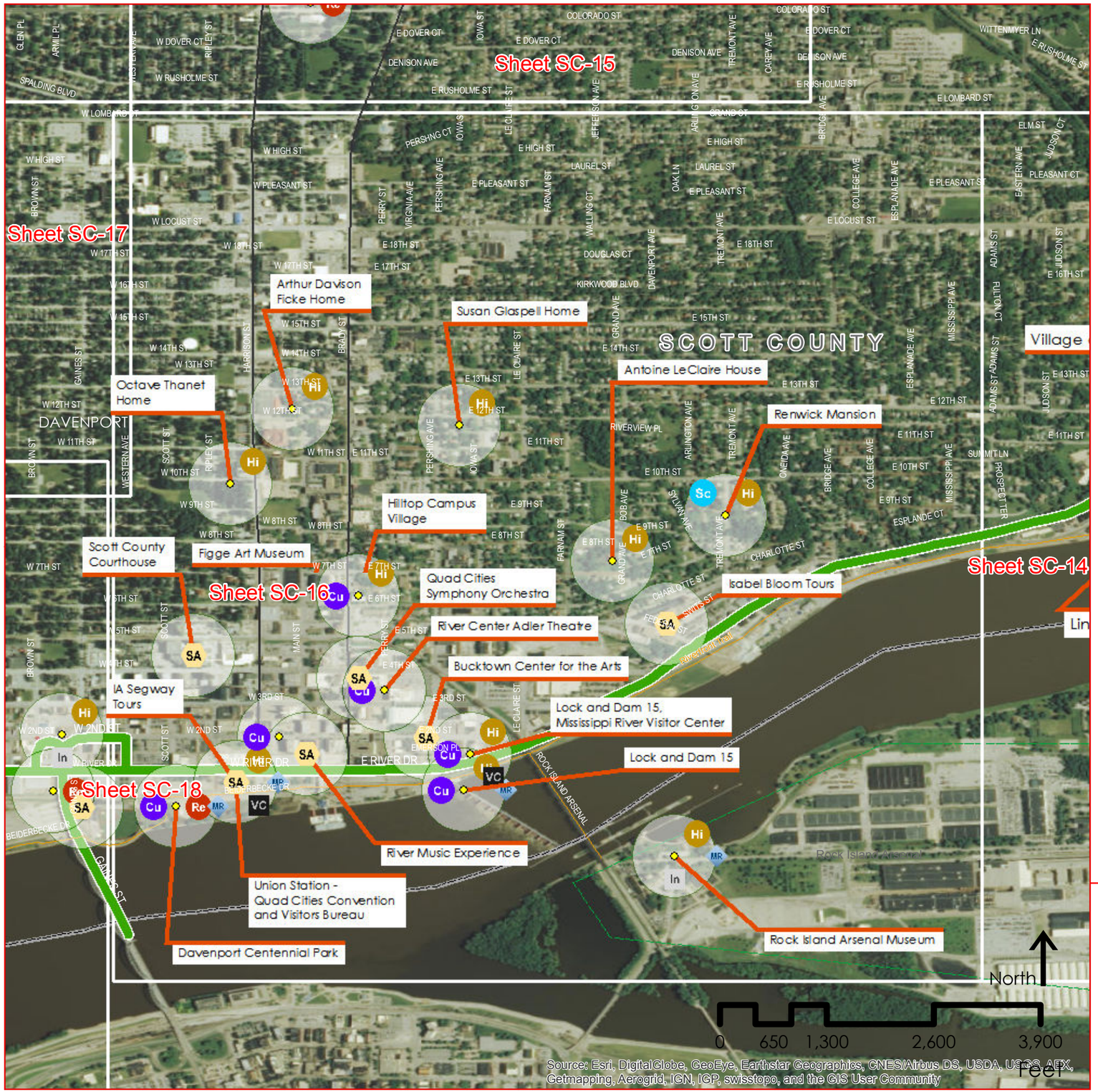

Legend

- Sc Scenic Resource
- Na Natural Resource
- Hi Historical Resource
- Ar Archeological Resource
- Cu Cultural Resource
- Re Recreational Resource
- GRR Interpretive Center
- In Interpretative Communications
- VC Visitor Center
- MR Mississippi River Access or View
- SA Supplemental Attraction
- Iowa Great River Road

County Abbreviations

AL Allamakee
CY Clayton
DU Dubuque
JA Jackson
CL Clinton
SC Scott
MU Muscatine
LO Louisa
DM Des Moines
LE Lee

County Location

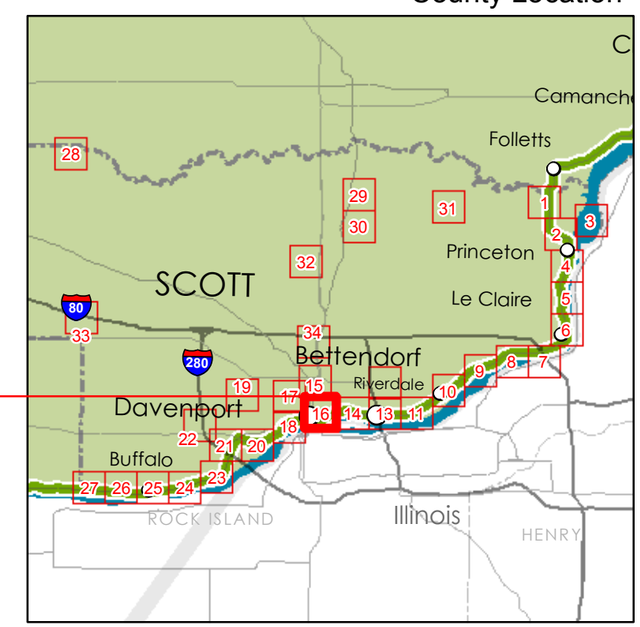

State Location

Scott County
Sheet SC 16 of 34

Iowa Great River Road
National Scenic Byway

Intrinsic Resources

DAVID L. DAHLQUIST ASSOCIATES, LLC

Origin of geo-data: Iowa DOT, ESRI, Inc., and David L. Dahlquist Associates.

The opinions, findings, and conclusions expressed in this publication are those of the author and not necessarily those of the Iowa Department of Transportation or of the Federal Highway Administration.

This document issued on:
Sunday, May 10, 2015

Legend

- Sc Scenic Resource
- Na Natural Resource
- Hi Historical Resource
- Ar Archeological Resource
- Cu Cultural Resource
- Re Recreational Resource
- GRR Interpretive Center
- In Interpretative Communications
- VC Visitor Center
- MR Mississippi River Access or View
- SA Supplemental Attraction
- Iowa Great River Road

County Abbreviations

AL Allamakee
CY Clayton
DU Dubuque
JA Jackson
CL Clinton
SC Scott
MU Muscatine
LO Louisa
DM Des Moines
LE Lee

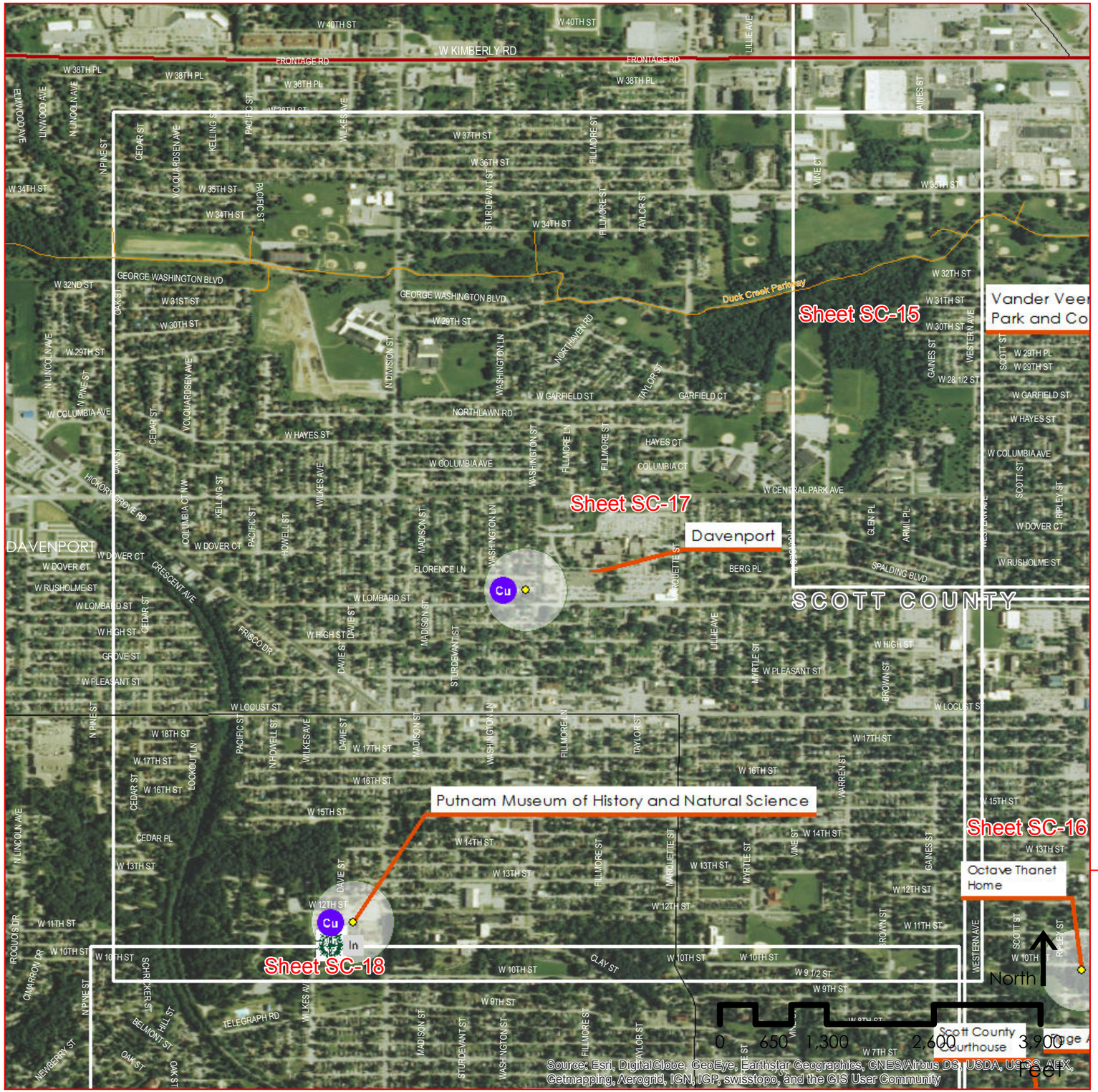

County Location

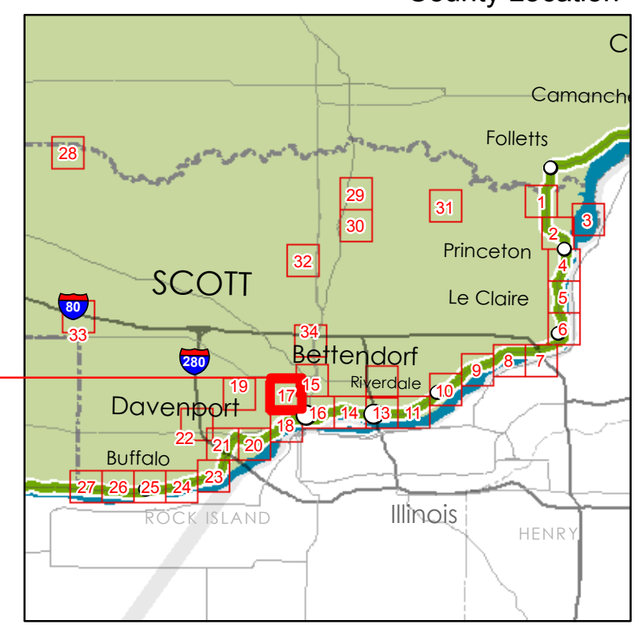

State Location

Scott County
Sheet SC 17 of 34

Iowa Great River Road
National Scenic Byway

Intrinsic Resources

DAVID L. DAHLQUIST ASSOCIATES, LLC

Origin of geo-data: Iowa DOT, ESRI, Inc., and David L. Dahlquist Associates.

The opinions, findings, and conclusions expressed in this publication are those of the author and not necessarily those of the Iowa Department of Transportation or of the Federal Highway Administration.

This document issued on:
Sunday, May 10, 2015

Legend

- Sc Scenic Resource
- Na Natural Resource
- Hi Historical Resource
- Ar Archeological Resource
- Cu Cultural Resource
- Re Recreational Resource
- GRR Interpretive Center
- In Interpretative Communications
- VC Visitor Center
- MR Mississippi River Access or View
- SA Supplemental Attraction
- Iowa Great River Road

County Abbreviations

AL Allamakee
CY Clayton
DU Dubuque
JA Jackson
CL Clinton
SC Scott
MU Muscatine
LO Louisa
DM Des Moines
LE Lee

County Location

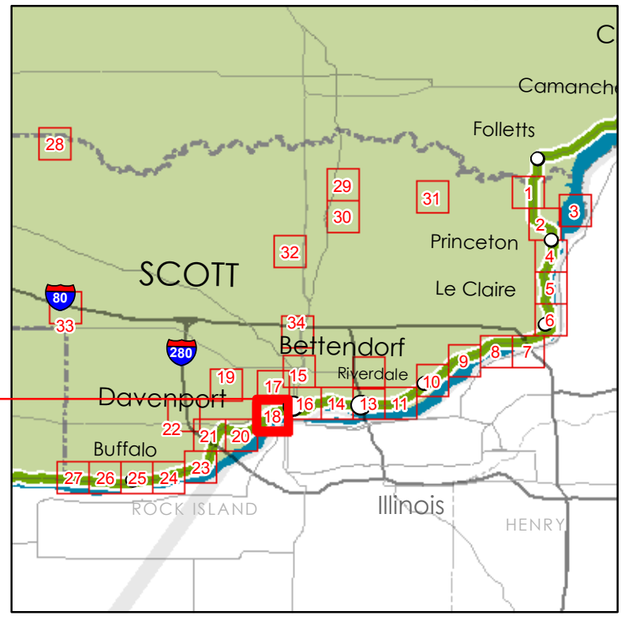

State Location

Scott County
Sheet SC 18 of 34

Iowa Great River Road
National Scenic Byway

Intrinsic Resources

DAVID L. DAHLQUIST ASSOCIATES, LLC

Origin of geo-data: Iowa DOT, ESRI, Inc., and David L. Dahlquist Associates.

The opinions, findings, and conclusions expressed in this publication are those of the author and not necessarily those of the Iowa Department of Transportation or of the Federal Highway Administration.

This document issued on:
Sunday, May 10, 2015

Legend

- Sc Scenic Resource
- Na Natural Resource
- Hi Historical Resource
- Ar Archeological Resource
- Cu Cultural Resource
- Re Recreational Resource
- GRR Interpretive Center
- In Interpretative Communications
- VC Visitor Center
- MR Mississippi River Access or View
- SA Supplemental Attraction
- Iowa Great River Road

County Abbreviations

AL Allamakee
CY Clayton
DU Dubuque
JA Jackson
CL Clinton
SC Scott
MU Muscatine
LO Louisa
DM Des Moines
LE Lee

County Location

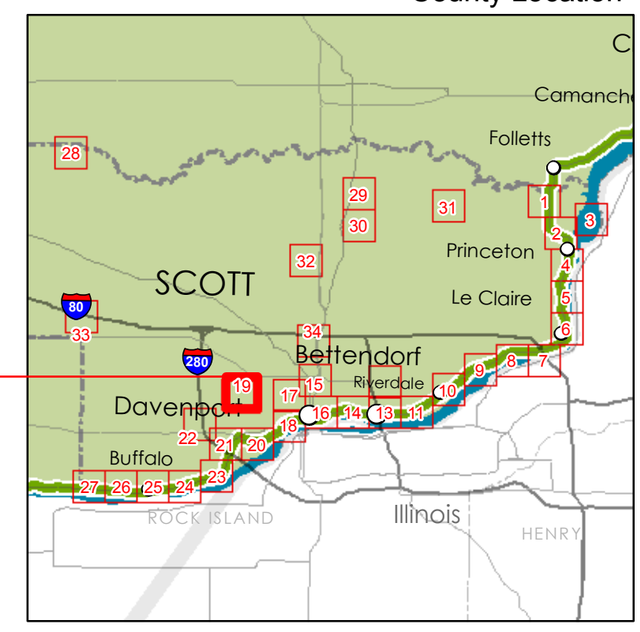

State Location

Scott County
Sheet SC 19 of 34

Iowa Great River Road
National Scenic Byway

Intrinsic Resources

DAVID L. DAHLQUIST ASSOCIATES, LLC

Origin of geo-data: Iowa DOT, ESRI, Inc., and David L. Dahlquist Associates.

The opinions, findings, and conclusions expressed in this publication are those of the author and not necessarily those of the Iowa Department of Transportation or of the Federal Highway Administration.

This document issued on:
Sunday, May 10, 2015

Legend

- Sc Scenic Resource
- Na Natural Resource
- Hi Historical Resource
- Ar Archeological Resource
- Cu Cultural Resource
- Re Recreational Resource
- GRR Interpretive Center
- In Interpretative Communications
- VC Visitor Center
- MR Mississippi River Access or View
- SA Supplemental Attraction
- Iowa Great River Road

County Abbreviations

AL Allamakee
CY Clayton
DU Dubuque
JA Jackson
CL Clinton
SC Scott
MU Muscatine
LO Louisa
DM Des Moines
LE Lee

County Location

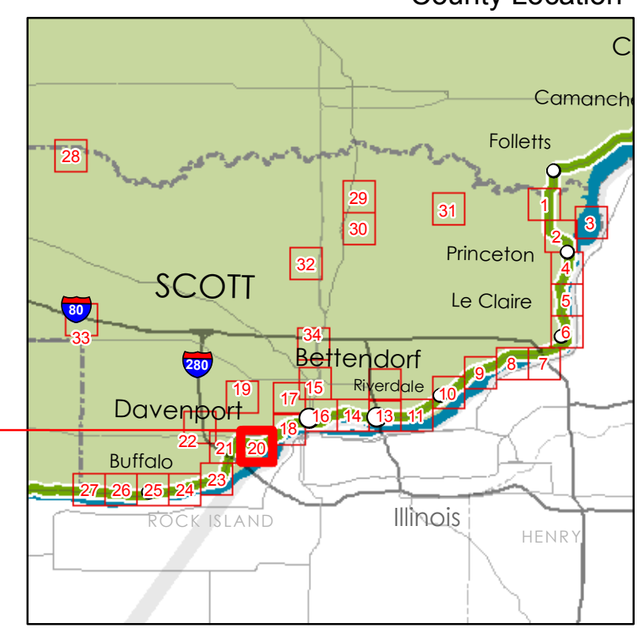

State Location

Scott County
Sheet SC 20 of 34

Iowa Great River Road
National Scenic Byway

Intrinsic Resources

DAVID L. DAHLQUIST ASSOCIATES, LLC

Origin of geo-data: Iowa DOT, ESRI, Inc., and David L. Dahlquist Associates.

The opinions, findings, and conclusions expressed in this publication are those of the author and not necessarily those of the Iowa Department of Transportation or of the Federal Highway Administration.

This document issued on:
Sunday, May 10, 2015

Legend

- Sc Scenic Resource
- Na Natural Resource
- Hi Historical Resource
- Ar Archeological Resource
- Cu Cultural Resource
- Re Recreational Resource
- GRR Interpretive Center
- In Interpretative Communications
- VC Visitor Center
- MR Mississippi River Access or View
- SA Supplemental Attraction
- Iowa Great River Road

County Abbreviations

AL Allamakee
CY Clayton
DU Dubuque
JA Jackson
CL Clinton
SC Scott
MU Muscatine
LO Louisa
DM Des Moines
LE Lee

County Location

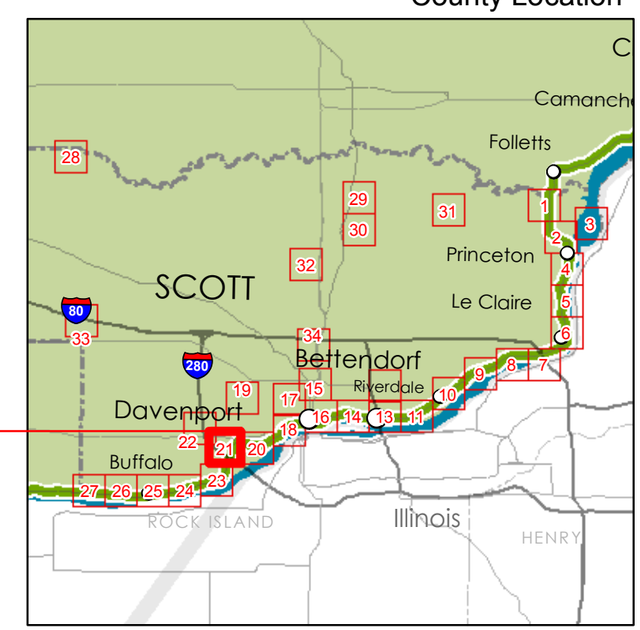

State Location

Scott County
Sheet SC 21 of 34

Iowa Great River Road
National Scenic Byway

Intrinsic Resources

DAVID L. DAHLQUIST ASSOCIATES, LLC

Origin of geo-data: Iowa DOT, ESRI, Inc., and David L. Dahlquist Associates.

The opinions, findings, and conclusions expressed in this publication are those of the author and not necessarily those of the Iowa Department of Transportation or of the Federal Highway Administration.

This document issued on:
Sunday, May 10, 2015

Legend

- Sc Scenic Resource
- Na Natural Resource
- Hi Historical Resource
- Ar Archeological Resource
- Cu Cultural Resource
- Re Recreational Resource
- GRR Interpretive Center
- In Interpretative Communications
- VC Visitor Center
- MR Mississippi River Access or View
- SA Supplemental Attraction
- Iowa Great River Road

County Abbreviations

AL Allamakee
CY Clayton
DU Dubuque
JA Jackson
CL Clinton
SC Scott
MU Muscatine
LO Louisa
DM Des Moines
LE Lee

County Location

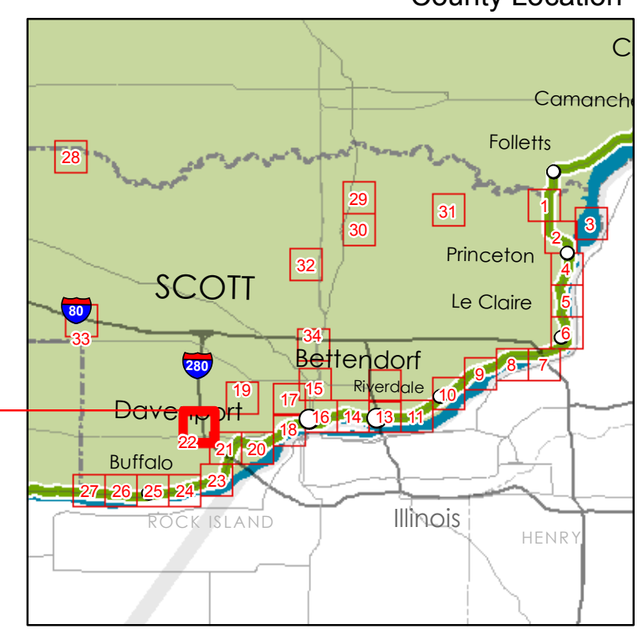

State Location

Scott County
Sheet SC 22 of 34

Iowa Great River Road
National Scenic Byway

Intrinsic Resources

DAVID L. DAHLQUIST ASSOCIATES, LLC

Origin of geo-data: Iowa DOT, ESRI, Inc., and David L. Dahlquist Associates.

The opinions, findings, and conclusions expressed in this publication are those of the author and not necessarily those of the Iowa Department of Transportation or of the Federal Highway Administration.

This document issued on:
Sunday, May 10, 2015

Legend

- Sc Scenic Resource
- Na Natural Resource
- Hi Historical Resource
- Ar Archeological Resource
- Cu Cultural Resource
- Re Recreational Resource
- GRR Interpretive Center
- In Interpretative Communications
- VC Visitor Center
- MR Mississippi River Access or View
- SA Supplemental Attraction
- Iowa Great River Road

County Abbreviations

AL Allamakee
CY Clayton
DU Dubuque
JA Jackson
CL Clinton
SC Scott
MU Muscatine
LO Louisa
DM Des Moines
LE Lee

County Location

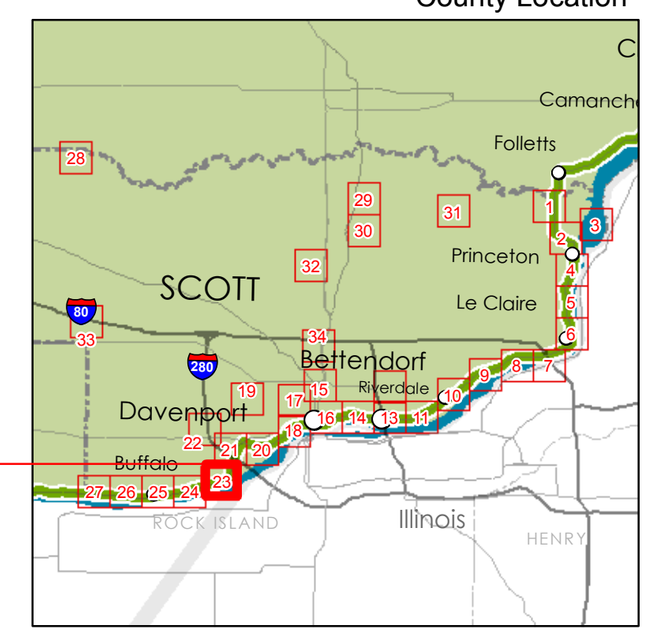

State Location

Scott County
Sheet SC 23 of 34

Iowa Great River Road
National Scenic Byway

Intrinsic Resources

DAVID L. DAHLQUIST ASSOCIATES, LLC

Origin of geo-data: Iowa DOT, ESRI, Inc., and David L. Dahlquist Associates.

The opinions, findings, and conclusions expressed in this publication are those of the author and not necessarily those of the Iowa Department of Transportation or of the Federal Highway Administration.

This document issued on:
Sunday, May 10, 2015

Legend

- Sc Scenic Resource
- Na Natural Resource
- Hi Historical Resource
- Ar Archeological Resource
- Cu Cultural Resource
- Re Recreational Resource
- GRR Interpretive Center
- In Interpretative Communications
- VC Visitor Center
- MR Mississippi River Access or View
- SA Supplemental Attraction
- Iowa Great River Road

County Abbreviations

AL Allamakee
CY Clayton
DU Dubuque
JA Jackson
CL Clinton
SC Scott
MU Muscatine
LO Louisa
DM Des Moines
LE Lee

County Location

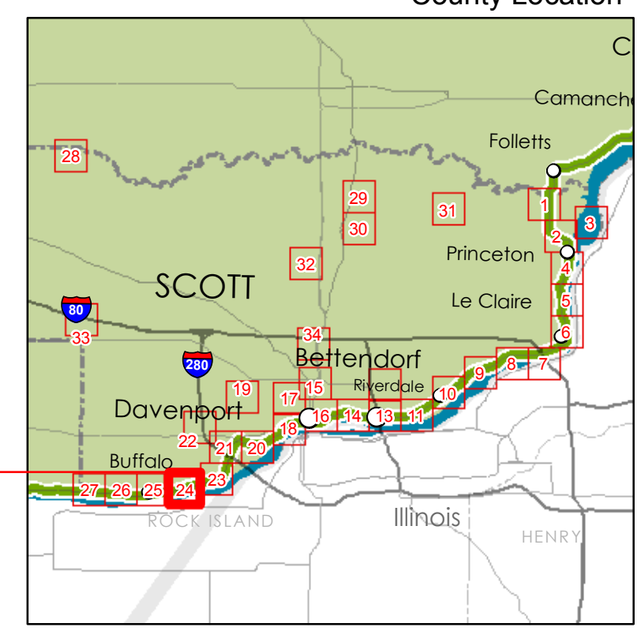

State Location

Scott County
Sheet SC 24 of 34

Iowa Great River Road
National Scenic Byway

Intrinsic Resources

DAVID L. DAHLQUIST ASSOCIATES, LLC

Origin of geo-data: Iowa DOT, ESRI, Inc., and David L. Dahlquist Associates.

The opinions, findings, and conclusions expressed in this publication are those of the author and not necessarily those of the Iowa Department of Transportation or of the Federal Highway Administration.

This document issued on:
Sunday, May 10, 2015



Legend

- Sc Scenic Resource
- Na Natural Resource
- Hi Historical Resource
- Ar Archeological Resource
- Cu Cultural Resource
- Re Recreational Resource
- GRR Interpretive Center
- In Interpretative Communications
- VC Visitor Center
- MR Mississippi River Access or View
- SA Supplemental Attraction
- Iowa Great River Road

County Abbreviations

AL Allamakee
CY Clayton
DU Dubuque
JA Jackson
CL Clinton
SC Scott
MU Muscatine
LO Louisa
DM Des Moines
LE Lee

County Location

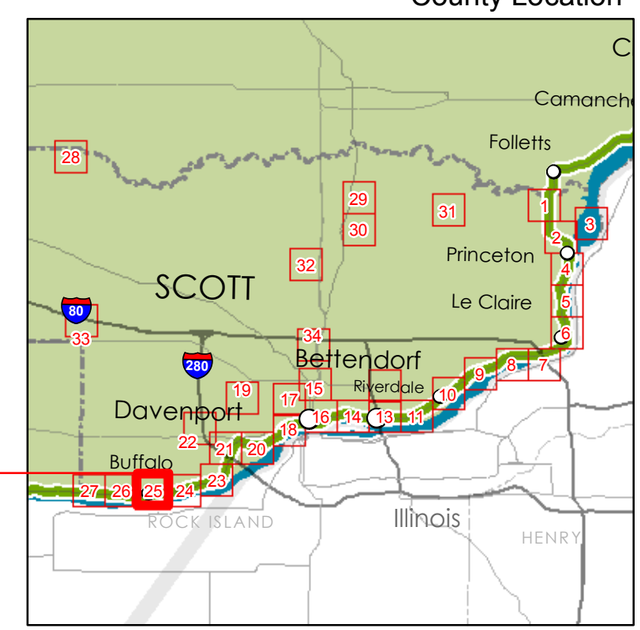

State Location

Scott County
Sheet SC 25 of 34

Iowa Great River Road
National Scenic Byway

Intrinsic Resources

DAVID L. DAHLQUIST ASSOCIATES, LLC

Origin of geo-data: Iowa DOT, ESRI, Inc., and David L. Dahlquist Associates.

The opinions, findings, and conclusions expressed in this publication are those of the author and not necessarily those of the Iowa Department of Transportation or of the Federal Highway Administration.

This document issued on:
Sunday, May 10, 2015

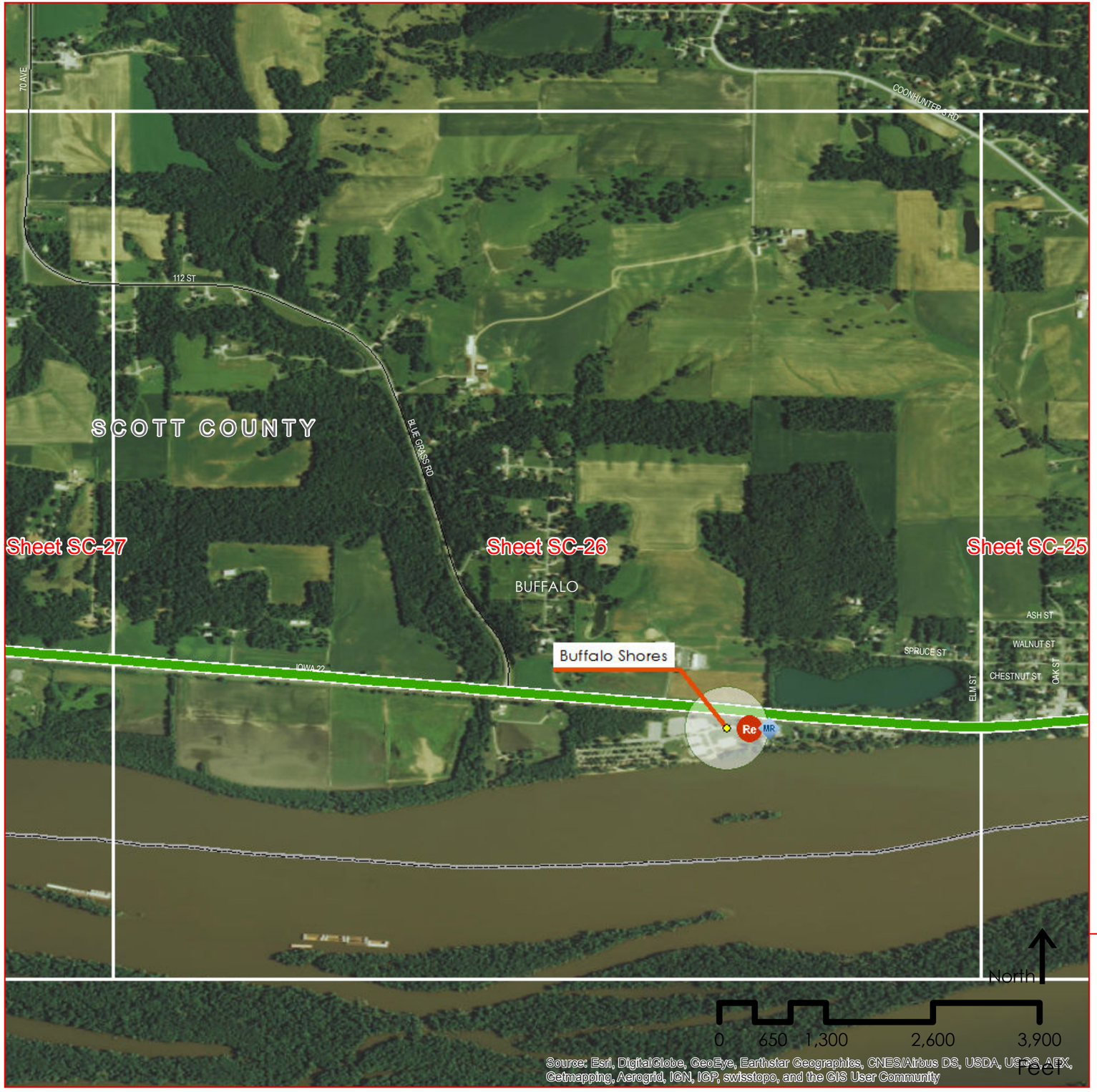

Legend

- Sc Scenic Resource
- Na Natural Resource
- Hi Historical Resource
- Ar Archeological Resource
- Cu Cultural Resource
- Re Recreational Resource
- GRR Interpretive Center
- In Interpretative Communications
- VC Visitor Center
- MR Mississippi River Access or View
- SA Supplemental Attraction
- Iowa Great River Road

County Abbreviations

AL Allamakee
CY Clayton
DU Dubuque
JA Jackson
CL Clinton
SC Scott
MU Muscatine
LO Louisa
DM Des Moines
LE Lee

County Location

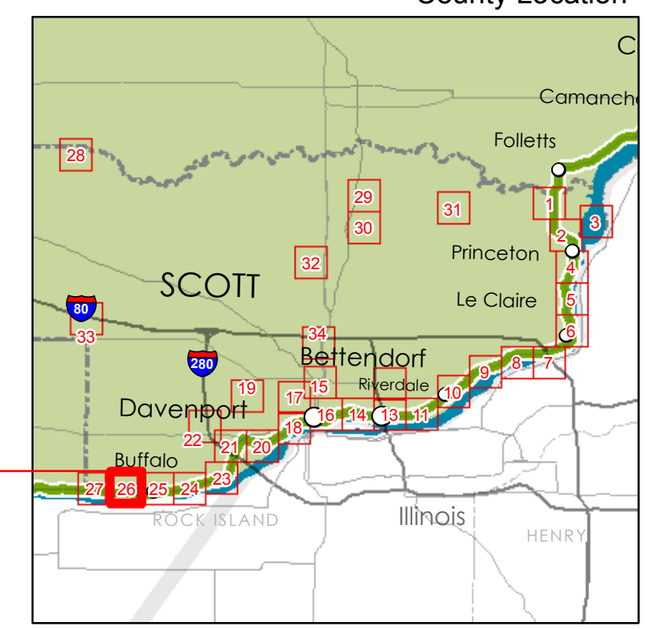

State Location

Scott County
Sheet SC 26 of 34

Iowa Great River Road
National Scenic Byway

Intrinsic Resources

DAVID L. DAHLQUIST ASSOCIATES, LLC

Origin of geo-data: Iowa DOT, ESRI, Inc., and David L. Dahlquist Associates.

The opinions, findings, and conclusions expressed in this publication are those of the author and not necessarily those of the Iowa Department of Transportation or of the Federal Highway Administration.

This document issued on:
Sunday, May 10, 2015

Legend

- Sc Scenic Resource
- Na Natural Resource
- Hi Historical Resource
- Ar Archeological Resource
- Cu Cultural Resource
- Re Recreational Resource
- GRR Interpretive Center
- In Interpretative Communications
- VC Visitor Center
- MR Mississippi River Access or View
- SA Supplemental Attraction
- Iowa Great River Road

County Abbreviations

AL Allamakee
CY Clayton
DU Dubuque
JA Jackson
CL Clinton
SC Scott
MU Muscatine
LO Louisa
DM Des Moines
LE Lee

County Location

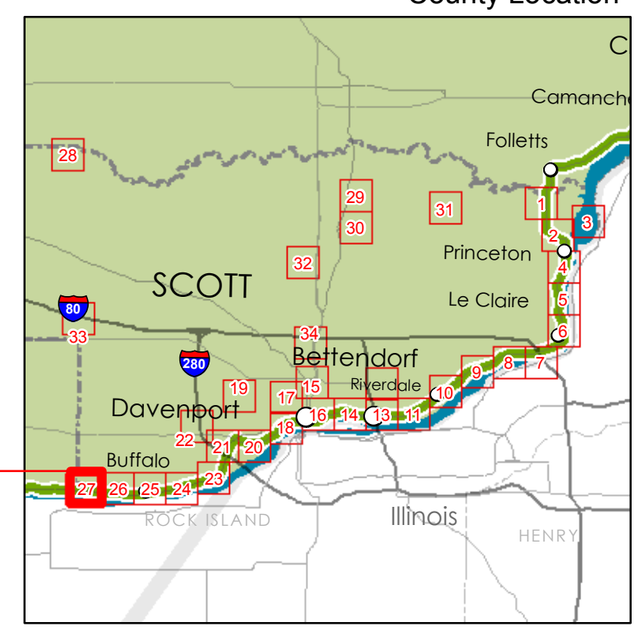

State Location

Scott County
Sheet SC 27 of 34

Iowa Great River Road
National Scenic Byway

Intrinsic Resources

DAVID L. DAHLQUIST ASSOCIATES, LLC

Origin of geo-data: Iowa DOT, ESRI, Inc., and David L. Dahlquist Associates.

The opinions, findings, and conclusions expressed in this publication are those of the author and not necessarily those of the Iowa Department of Transportation or of the Federal Highway Administration.

This document issued on:
Sunday, May 10, 2015

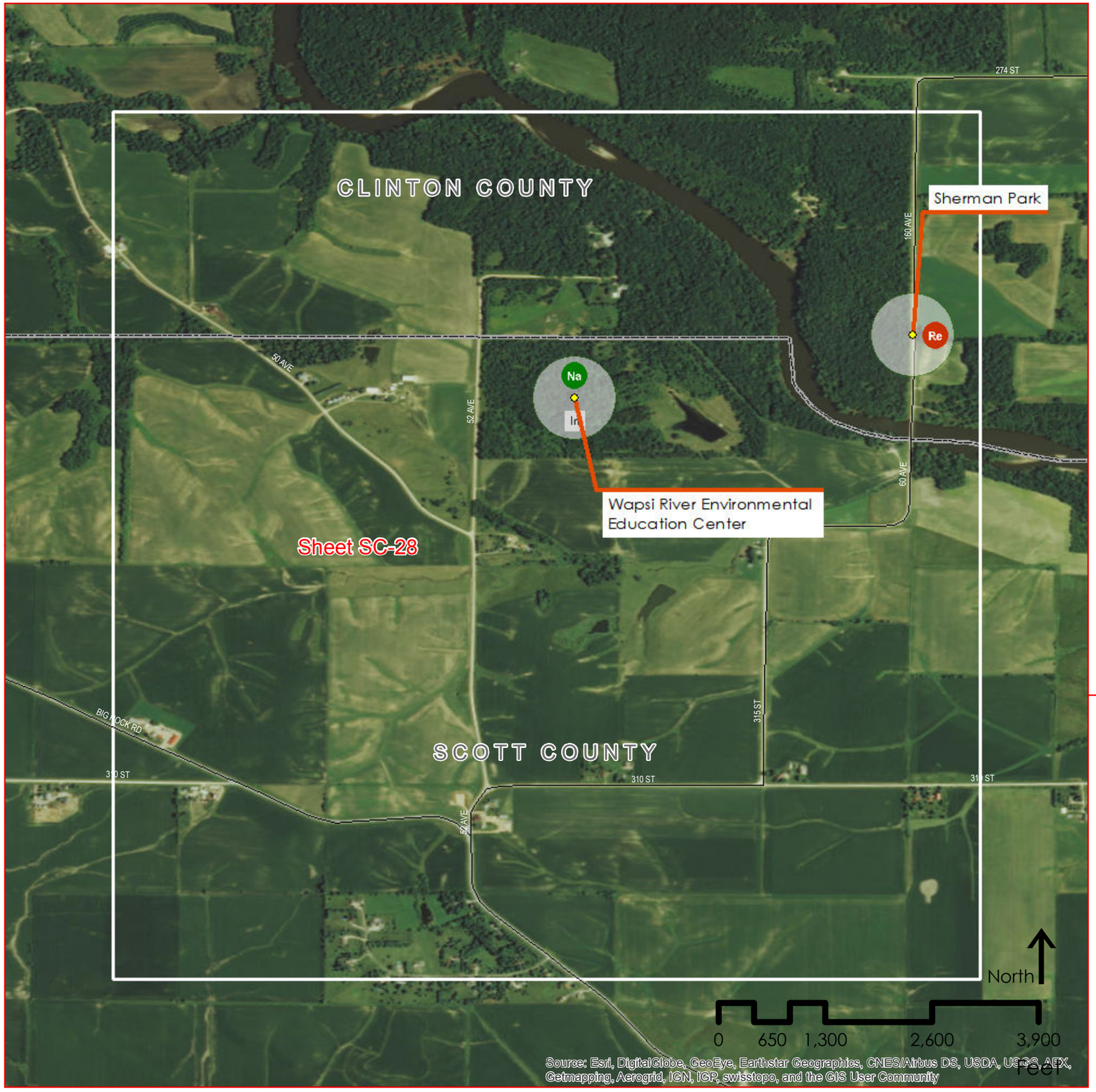

Legend

- Sc Scenic Resource
- Na Natural Resource
- Hi Historical Resource
- Ar Archeological Resource
- Cu Cultural Resource
- Re Recreational Resource
- GRR Interpretive Center
- In Interpretative Communications
- VC Visitor Center
- MR Mississippi River Access or View
- SA Supplemental Attraction
- Iowa Great River Road

County Abbreviations

AL Allamakee
CY Clayton
DU Dubuque
JA Jackson
CL Clinton
SC Scott
MU Muscatine
LO Louisa
DM Des Moines
LE Lee

County Location

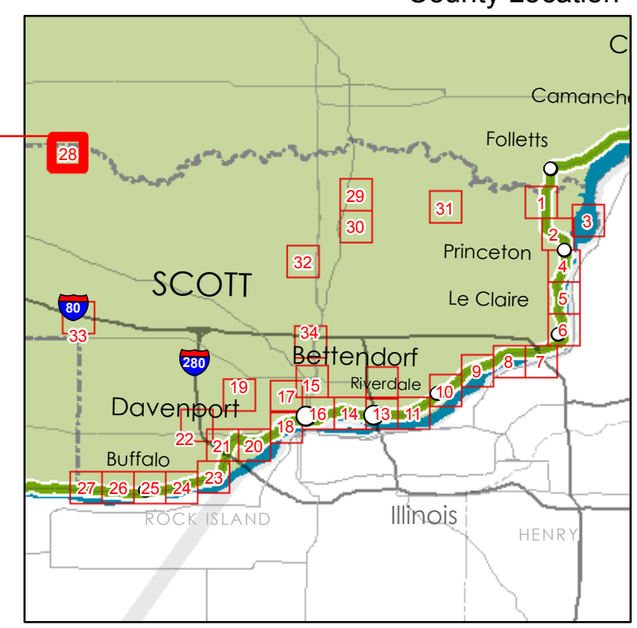

State Location

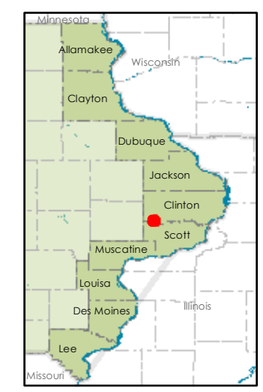

Scott County
Sheet SC 28 of 34

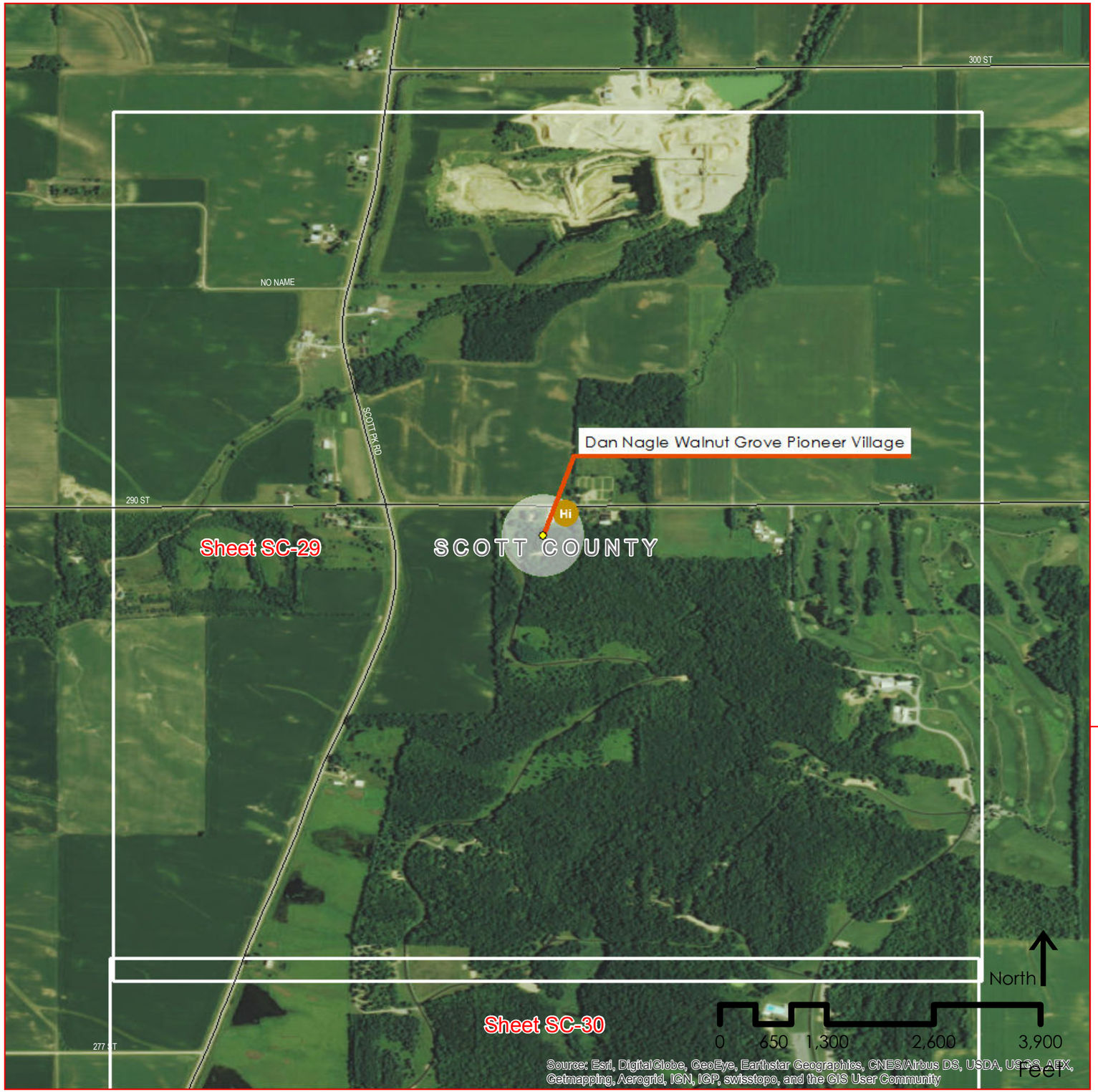

Iowa Great River Road
National Scenic Byway

Intrinsic Resources

DAVID L. DAHLQUIST ASSOCIATES, LLC

Origin of geo-data: Iowa DOT, ESRI, Inc., and David L. Dahlquist Associates.

The opinions, findings, and conclusions expressed in this publication are those of the author and not necessarily those of the Iowa Department of Transportation or of the Federal Highway Administration.

This document issued on:
Sunday, May 10, 2015

Legend

- Sc Scenic Resource
- Na Natural Resource
- Hi Historical Resource
- Ar Archeological Resource
- Cu Cultural Resource
- Re Recreational Resource
- GRR Interpretive Center
- In Interpretative Communications
- VC Visitor Center
- MR Mississippi River Access or View
- SA Supplemental Attraction
- Iowa Great River Road

County Abbreviations

AL Allamakee
CY Clayton
DU Dubuque
JA Jackson
CL Clinton
SC Scott
MU Muscatine
LO Louisa
DM Des Moines
LE Lee

County Location

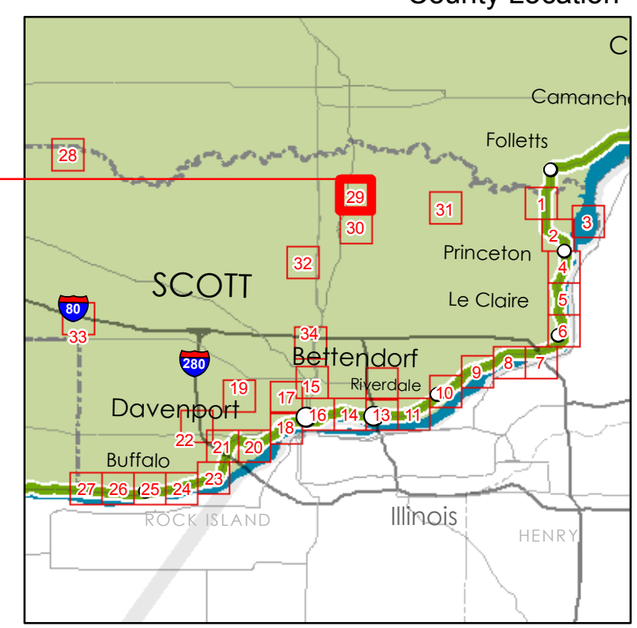

State Location

Scott County
Sheet SC 29 of 34

Iowa Great River Road
National Scenic Byway

Intrinsic Resources

DAVID L. DAHLQUIST ASSOCIATES, LLC

Origin of geo-data: Iowa DOT, ESRI, Inc., and David L. Dahlquist Associates.

The opinions, findings, and conclusions expressed in this publication are those of the author and not necessarily those of the Iowa Department of Transportation or of the Federal Highway Administration.

This document issued on:
Sunday, May 10, 2015

Legend

- Sc Scenic Resource
- Na Natural Resource
- Hi Historical Resource
- Ar Archeological Resource
- Cu Cultural Resource
- Re Recreational Resource
- GRR Interpretive Center
- In Interpretative Communications
- VC Visitor Center
- MR Mississippi River Access or View
- SA Supplemental Attraction
- Iowa Great River Road

County Abbreviations

AL Allamakee
CY Clayton
DU Dubuque
JA Jackson
CL Clinton
SC Scott
MU Muscatine
LO Louisa
DM Des Moines
LE Lee

County Location

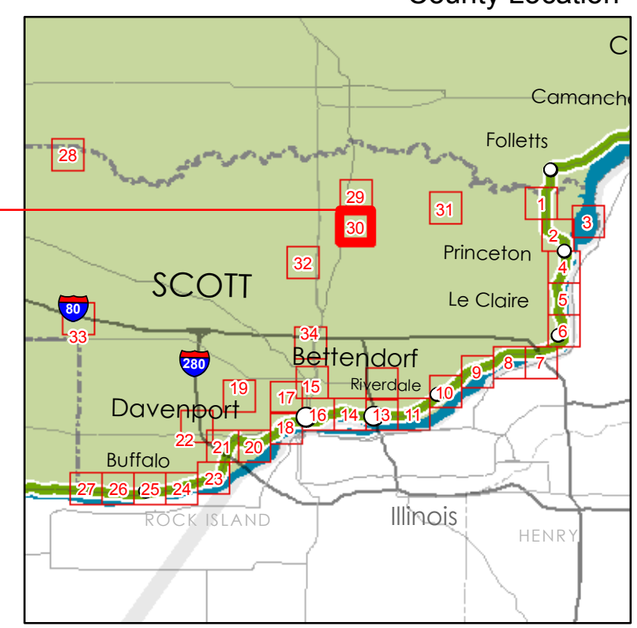

State Location

Scott County
Sheet SC 30 of 34

Iowa Great River Road
National Scenic Byway

Intrinsic Resources

DAVID L. DAHLQUIST ASSOCIATES, LLC

Origin of geo-data: Iowa DOT, ESRI, Inc., and David L. Dahlquist Associates.

The opinions, findings, and conclusions expressed in this publication are those of the author and not necessarily those of the Iowa Department of Transportation or of the Federal Highway Administration.

This document issued on:
Sunday, May 10, 2015

Legend

- Sc Scenic Resource
- Na Natural Resource
- Hi Historical Resource
- Ar Archeological Resource
- Cu Cultural Resource
- Re Recreational Resource
- GRR Interpretive Center
- In Interpretative Communications
- VC Visitor Center
- MR Mississippi River Access or View
- SA Supplemental Attraction
- Iowa Great River Road

County Abbreviations

AL Allamakee
CY Clayton
DU Dubuque
JA Jackson
CL Clinton
SC Scott
MU Muscatine
LO Louisa
DM Des Moines
LE Lee

County Location

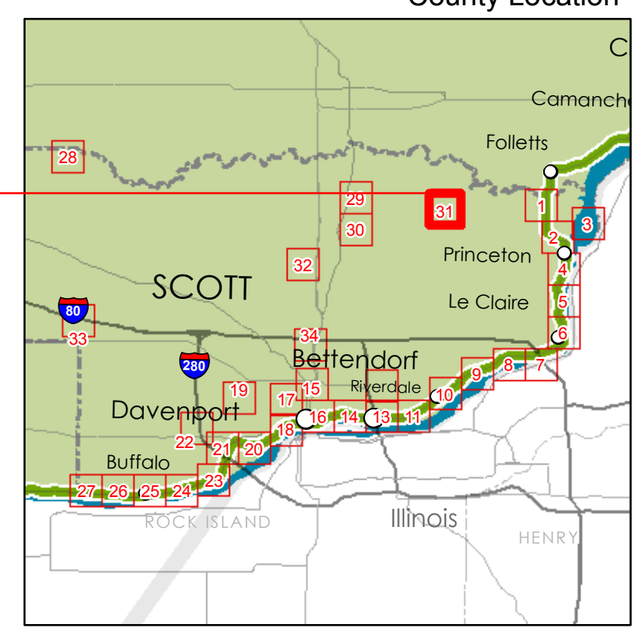

State Location

Scott County
Sheet SC 31 of 34

Iowa Great River Road
National Scenic Byway

Intrinsic Resources

DAVID L. DAHLQUIST ASSOCIATES, LLC

Origin of geo-data: Iowa DOT, ESRI, Inc., and David L. Dahlquist Associates.

The opinions, findings, and conclusions expressed in this publication are those of the author and not necessarily those of the Iowa Department of Transportation or of the Federal Highway Administration.

This document issued on:
Sunday, May 10, 2015

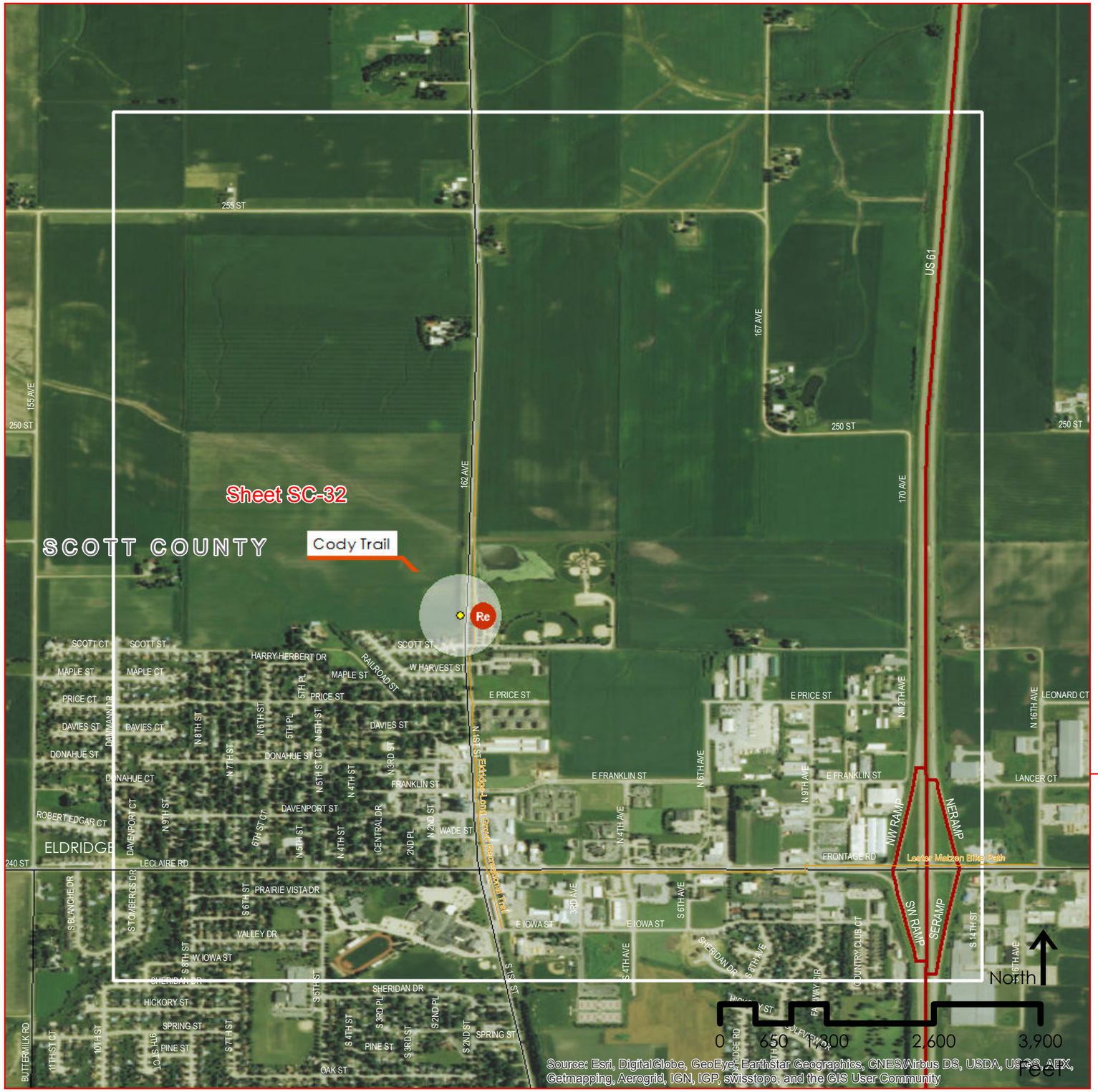

Legend

- Sc Scenic Resource
- Na Natural Resource
- Hi Historical Resource
- Ar Archeological Resource
- Cu Cultural Resource
- Re Recreational Resource
- GRR Interpretive Center
- In Interpretative Communications
- VC Visitor Center
- MR Mississippi River Access or View
- SA Supplemental Attraction
- Iowa Great River Road

County Abbreviations

AL Allamakee
CY Clayton
DU Dubuque
JA Jackson
CL Clinton
SC Scott
MU Muscatine
LO Louisa
DM Des Moines
LE Lee

County Location

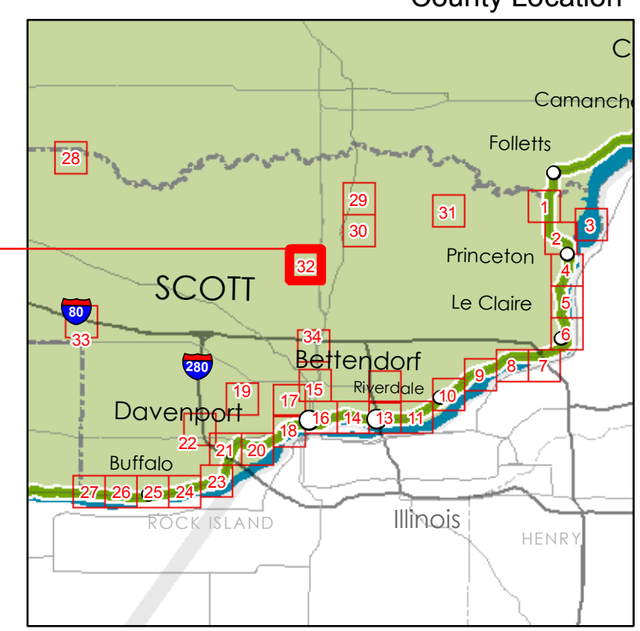

State Location

Scott County
Sheet SC 32 of 34

Iowa Great River Road
National Scenic Byway

Intrinsic Resources

DAVID L. DAHLQUIST ASSOCIATES, LLC

Origin of geo-data: Iowa DOT, ESRI, Inc., and David L. Dahlquist Associates.

The opinions, findings, and conclusions expressed in this publication are those of the author and not necessarily those of the Iowa Department of Transportation or of the Federal Highway Administration.

This document issued on:
Sunday, May 10, 2015

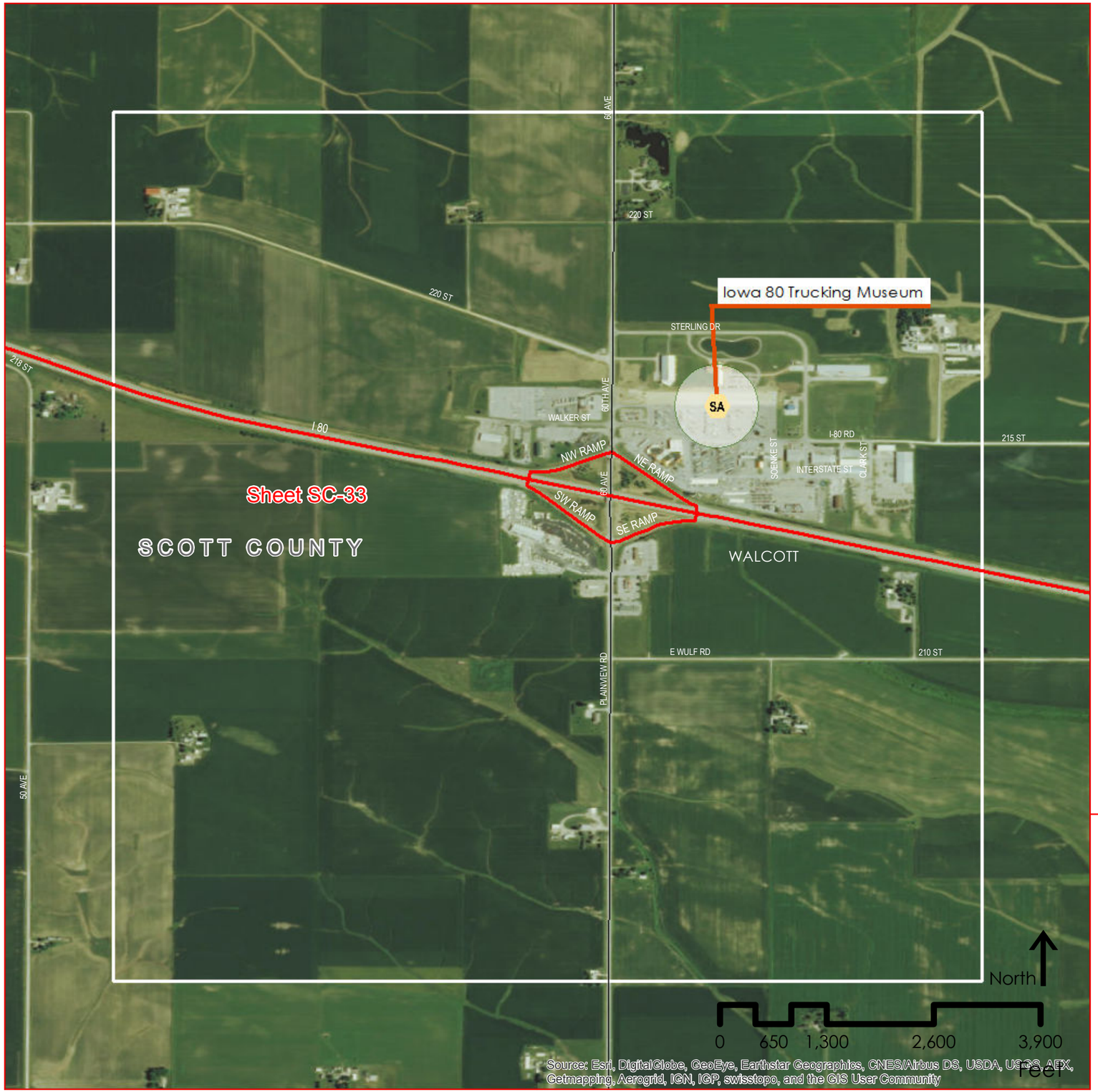

Legend

- Sc Scenic Resource
- Na Natural Resource
- Hi Historical Resource
- Ar Archeological Resource
- Cu Cultural Resource
- Re Recreational Resource
- GRR Interpretive Center
- In Interpretative Communications
- VC Visitor Center
- MR Mississippi River Access or View
- SA Supplemental Attraction
- Iowa Great River Road

County Abbreviations

AL Allamakee
CY Clayton
DU Dubuque
JA Jackson
CL Clinton
SC Scott
MU Muscatine
LO Louisa
DM Des Moines
LE Lee

County Location

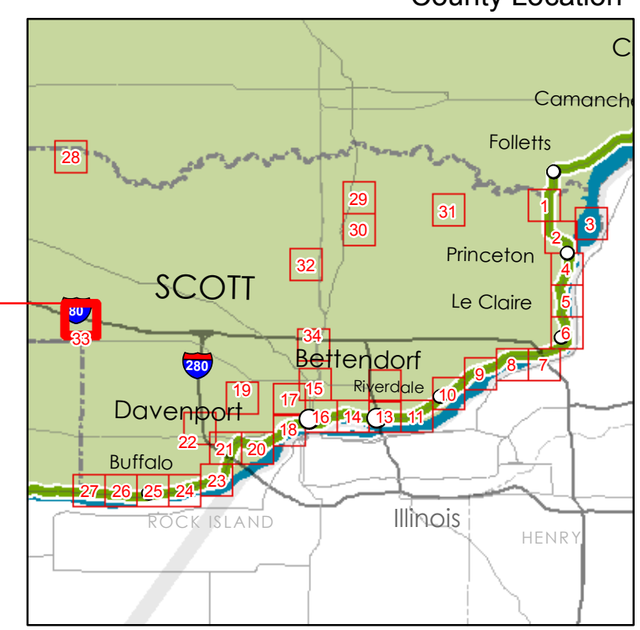

State Location

Scott County
Sheet SC 33 of 34

Iowa Great River Road
National Scenic Byway

Intrinsic Resources

DAVID L. DAHLQUIST ASSOCIATES, LLC

Origin of geo-data: Iowa DOT, ESRI, Inc., and David L. Dahlquist Associates.

The opinions, findings, and conclusions expressed in this publication are those of the author and not necessarily those of the Iowa Department of Transportation or of the Federal Highway Administration.

This document issued on:
Sunday, May 10, 2015

Legend

- Sc Scenic Resource
- Na Natural Resource
- Hi Historical Resource
- Ar Archeological Resource
- Cu Cultural Resource
- Re Recreational Resource
- GRR Interpretive Center
- In Interpretative Communications
- VC Visitor Center
- MR Mississippi River Access or View
- SA Supplemental Attraction
- Iowa Great River Road

County Abbreviations

AL Allamakee
CY Clayton
DU Dubuque
JA Jackson
CL Clinton
SC Scott
MU Muscatine
LO Louisa
DM Des Moines
LE Lee

County Location

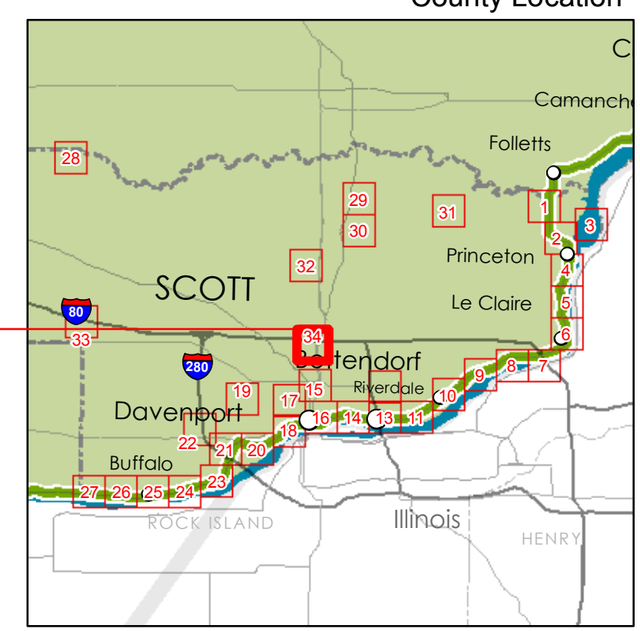

State Location

Scott County
Sheet SC 34 of 34