2010

Woodbury County
IM-29-6(151)142--13-97
I-29 Segment 1

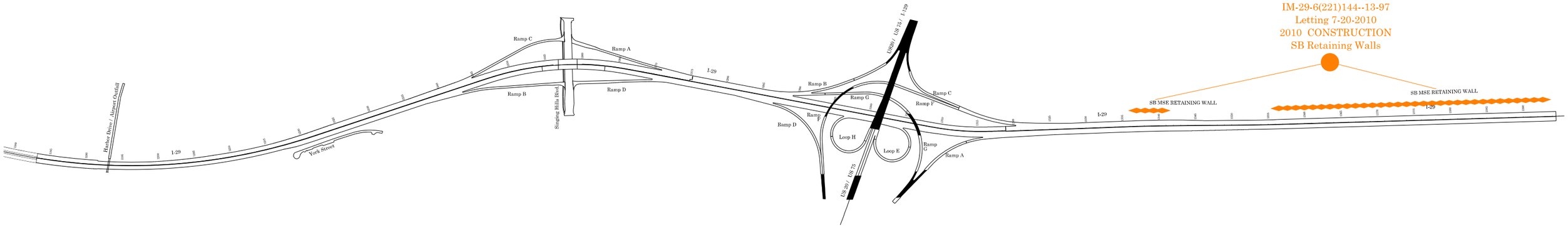

Woodbury County
IM-29-6(151)142--13-97
I-29 Segment 1

2010

2010

2010

2011

Woodbury County
IM-29-6(151)142--13-97
I-29 Segment 1

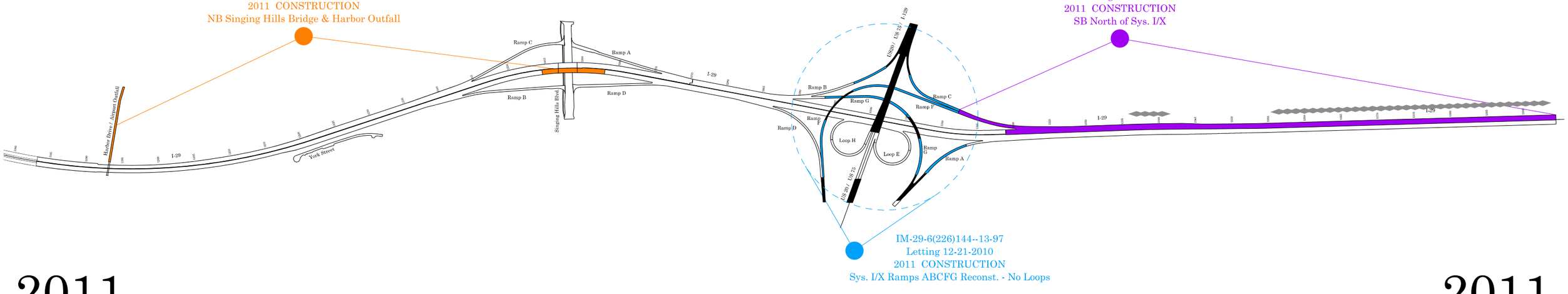

Woodbury County
IM-29-6(151)142--13-97
I-29 Segment 1

2011

2011

2012

Woodbury County
IM-29-6(151)142--13-97
I-29 Segment 1

IM-NHS-29-6(195)142--03-97
TIED w/ (223)
Letting 12-20-2011
2012 CONSTRUCTION
Twin 8 X 6 RCB - Airport Outfall

IM-NHS-29-6(223)143--03-97
TIED w/ (231) & Coordinate w/ (224)
Letting 12-20-2011
2012 CONSTRUCTION
SB South of Sys. I/X

IM-NHS-29-6(224)143--03-97
Letting 12-20-2011
2012 CONSTRUCTION
SB Singing Hills Bridge
(Coordinate w/ (223))

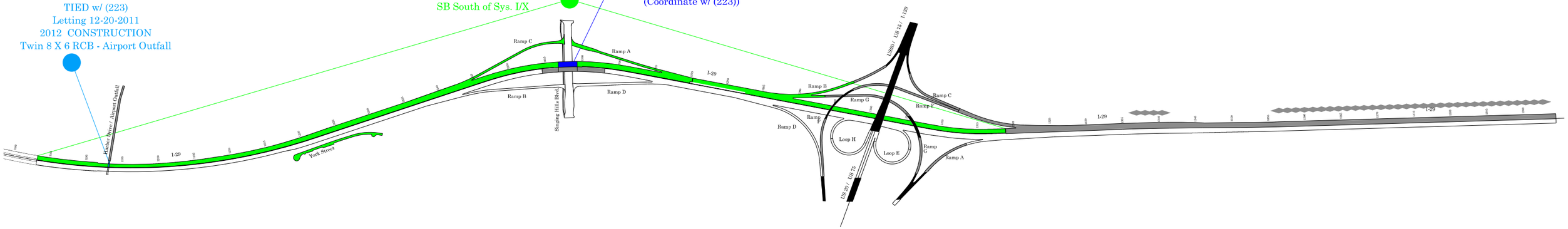

Woodbury County
IM-29-6(151)142--13-97
I-29 Segment 1

2012

2012

2012

2013

Woodbury County
IM-29-6(151)142--13-97
I-29 Segment 1

IM-NHS-29-6(222)143--03-97
TIED w/ (195) & OPTIONAL w/ (225)
Letting 11-20-2012
2013 CONSTRUCTION
NB South of Sys. I/X & Loops E & H

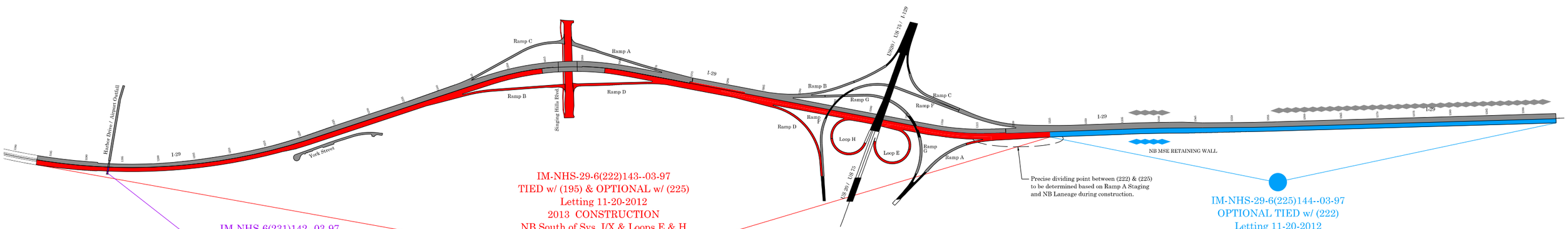

Precise dividing point between (222) & (225)
to be determined based on Ramp A Staging
and NB Laneage during construction.

Woodbury County
IM-29-6(151)142--13-97
I-29 Segment 1

2013

IM-NHS-6(231)142--03-97
TIED w/ (222)
Letting 11-20-2012
2013 CONSTRUCTION
Twin 8 X 6 RCB - Airport Outfall

IM-NHS-29-6(225)144--03-97
OPTIONAL TIED w/ (222)
Letting 11-20-2012
2013 CONSTRUCTION
NB North of Sys. I/X

2013

2013