TABLE OF OPEN RAIL DIMENSIONS AND NUMBERS

℄-℄ ABUT. BRG		70'-0				80'-0				90'-0			
SKEW		0°	15°	30°	45°	0°	15°	30°	45°	0°	15°	30°	45°
DIMENSION OR NUMBER	A (FT.-IN.)	81'-0	81'-1¼	81'-5½	82'-3	91'-0	91'-1¼	91'-5½	92'-3	101'-0	101'-1¼	101'-5½	102'-3
	B (FT.-IN.)	67'-0	67'-1¼	67'-5½	68'-3	77'-0	77'-1¼	77'-5½	78'-3	87'-0	87'-1¼	87'-5½	88'-3
	C	8	8	8	8	10	10	10	10	11	11	11	11
	D (FT.-IN.)	7'-10½	7'-10 11/16	7'-11 3/16	7'-11 7/8	7'-3 3/8	7'-3 3/4	7'-4 3/16	7'-4 11/16	7'-6 9/16	7'-6 11/16	7'-7 1/16	7'-7 9/16

℄-℄ ABUT. BRG		100'-0				110'-0				120'-0			
SKEW		0°	15°	30°	45°	0°	15°	30°	45°	0°	15°	30°	45°
DIMENSION OR NUMBER	A (FT.-IN.)	111'-0	111'-1¼	111'-5½	112'-3	121'-0	121'-1¼	121'-5½	122'-3	131'-0	131'-1¼	131'-5½	132'-3
	B (FT.-IN.)	97'-0	97'-1¼	97'-5½	98'-3	107'-0	107'-1¼	107'-5½	108'-3	117'-0	117'-1¼	117'-5½	118'-3
	C	12	12	12	12	13	13	13	13	15	15	15	15
	D (FT.-IN.)	7'-9	7'-9⅛	7'-9¼	7'-9 9/16	7'-11⅛	7'-11 3/16	7'-11½	7'-11 9/16	7'-6 3/8	7'-6½	7'-6¾	7'-7⅛

℄-℄ ABUT. BRG		130'-0				140'-0				150'-0			
SKEW		0°	15°	30°	45°	0°	15°	30°	45°	0°	15°	30°	45°
DIMENSION OR NUMBER	A (FT.-IN.)	141'-0	141'-1¼	141'-5½	142'-3	151'-0	151'-1¼	151'-5½	152'-3	161'-0	161'-1¼	161'-5½	162'-3
	B (FT.-IN.)	127'-0	127'-1¼	127'-5½	128'-3	137'-0	137'-1¼	137'-5½	138'-3	147'-0	147'-1¼	147'-5½	148'-3
	C	16	16	16	16	17	17	17	17	18	18	18	18
	D (FT.-IN.)	7'-8¼	7'-8 3/16	7'-8 3/8	7'-8 9/16	7'-9⅛	7'-9 9/16	7'-10 3/16	7'-10½	7'-11 5/16	7'-11 3/8	7'-11 7/8	7'-11 9/16

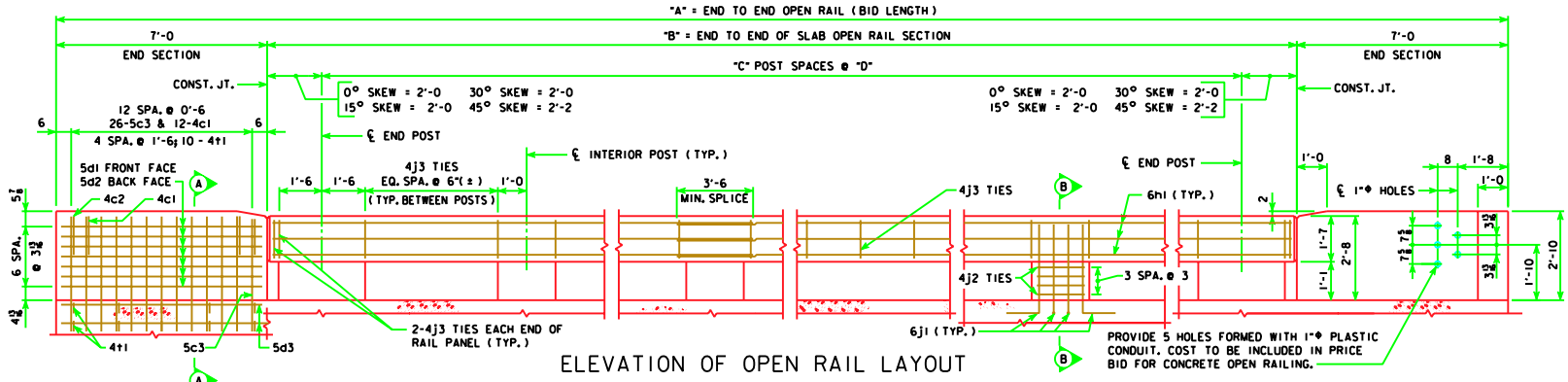

ELEVATION OF OPEN RAIL LAYOUT

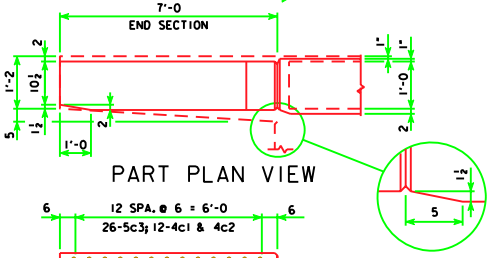

PART PLAN VIEW

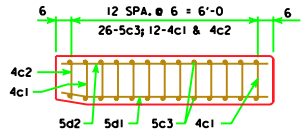

PART PLAN SECTION

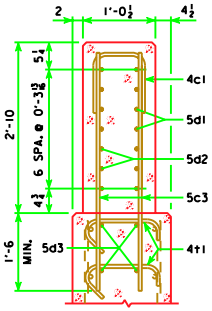

SECTION A-A

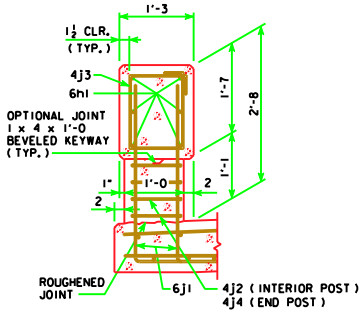

PART SECTION B-B

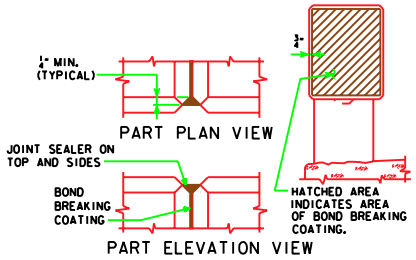

OPEN RAIL JOINT DETAILS

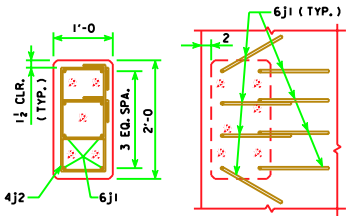

INTERIOR POST DETAILS

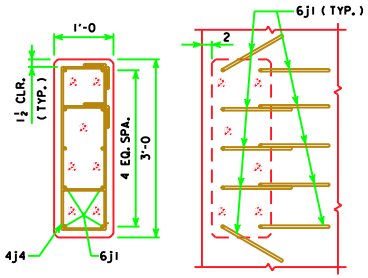

END POST DETAILS (REQUIRED AT ENDS OF OPEN RAIL)

LATEST REVISION DATE

APPROVED BY BRIDGE ENGINEER

Iowa Department of Transportation
Highway Division

STANDARD DESIGN - 30' ROADWAY, 3 SPAN BRIDGES

CONTINUOUS CONCRETE SLAB BRIDGES

NOVEMBER, 2006

OPEN RAIL DETAILS (TL-4)

J30-43-06

ENGLISH\MISCELLANEOUSBRIDGES.DGN - 1020ds1 - THIS SHEET ISSUED ???.