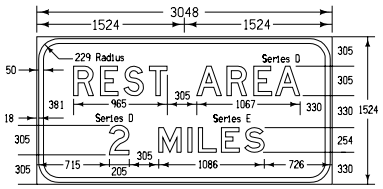

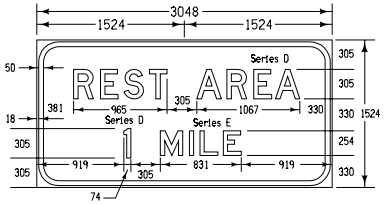

R 205	71	E 186	57	S 205	57	T 186

A 255	57	R 205	72	E 186	38	A 255

2 205	M 234	64	I 44	64	L 186	52	E 186	52	S 202

I 74	M 234	64	I 44	64	L 186	52	E 186

REST AREA 2 MILES - D5-1B
REST AREA 1 MILE - D5-1A

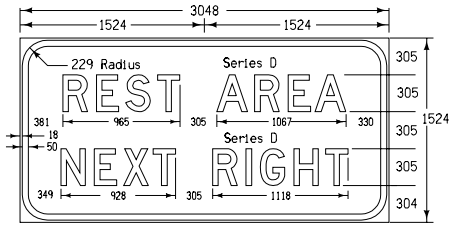

R 205	71	E 186	57	S 205	56	T 186

A 255	57	R 205	72	E 186	38	A 255

N 205	71	E 186	38	X 205	38	T 186

R 205	71	I 48	71	G 205	71	H 205	57	T 186

D5-1C

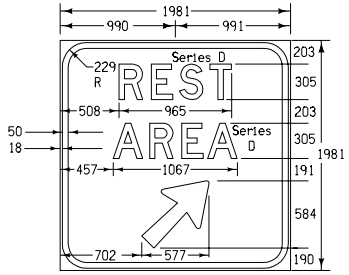

Arrow Code: 2-29¼-45

R 205	71	E 186	57	S 205	55	T 186

A 255	57	R 205	71	E 186	38	A 255

D5-2

LETTER WIDTH AND INTERLETTER SPACES:
Shown in the charts below the signs. Dimensions are in inches.

COLOR:
Letters, numerals, symbols and borders shall be smooth silver reflective sheeting.

Background shall be smooth blue reflective sheeting.

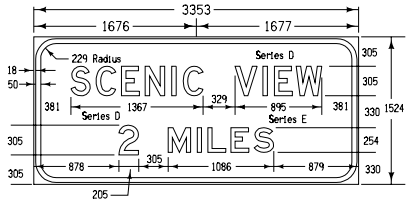

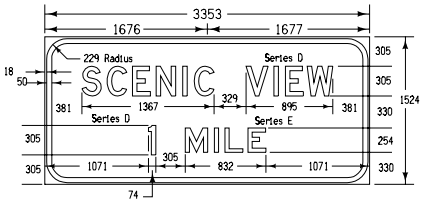

S 205	57	C 205	57	E 186	57	N 205	71	I 48	71	C 205

V 229	57	I 48	71	E 186	38	W 266

2 205	305	M 234	64	I 44	64	L 187	52	E 187	52	S 202

I 74	305	M 234	64	I 44	64	L 187	52	E 187

SCENIC VIEW 2 MILES - D6-1D
SCENIC VIEW 1 MILE - D6-1C

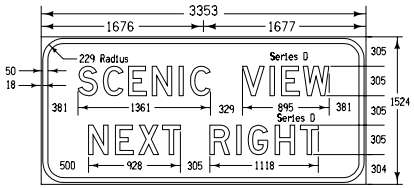

S 205	57	C 205	57	E 186	57	N 205	70	I 48	70	C 205

V 229	57	I 48	70	E 186	38	W 267

N 205	70	E 186	38	X 205	38	T 186

R 205	70	I 48	70	G 205	70	H 205	57	T 186

D6-1B

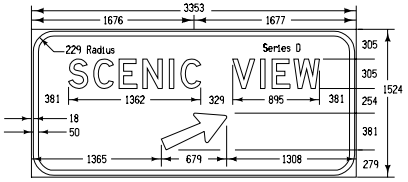

S 205	57	C 205	57	E 185	57	N 205	70	I 48	70	C 205

V 228	57	I 48	71	E 186	38	W 267

D6-1A

All dimensions given in millimeters unless noted.

M

METRIC VERSION

Iowa Department of Transportation

STANDARD ROAD PLAN

REVISION	
1	10-17-06

RD-53

SHEET 1 of 1

REVISIONS: Remove detachable copy information.

Deanna Maifeld
APPROVED BY DESIGN METHODS ENGINEER

TYPE 'B' INTERSTATE
REST AREAS & SCENIC AREAS