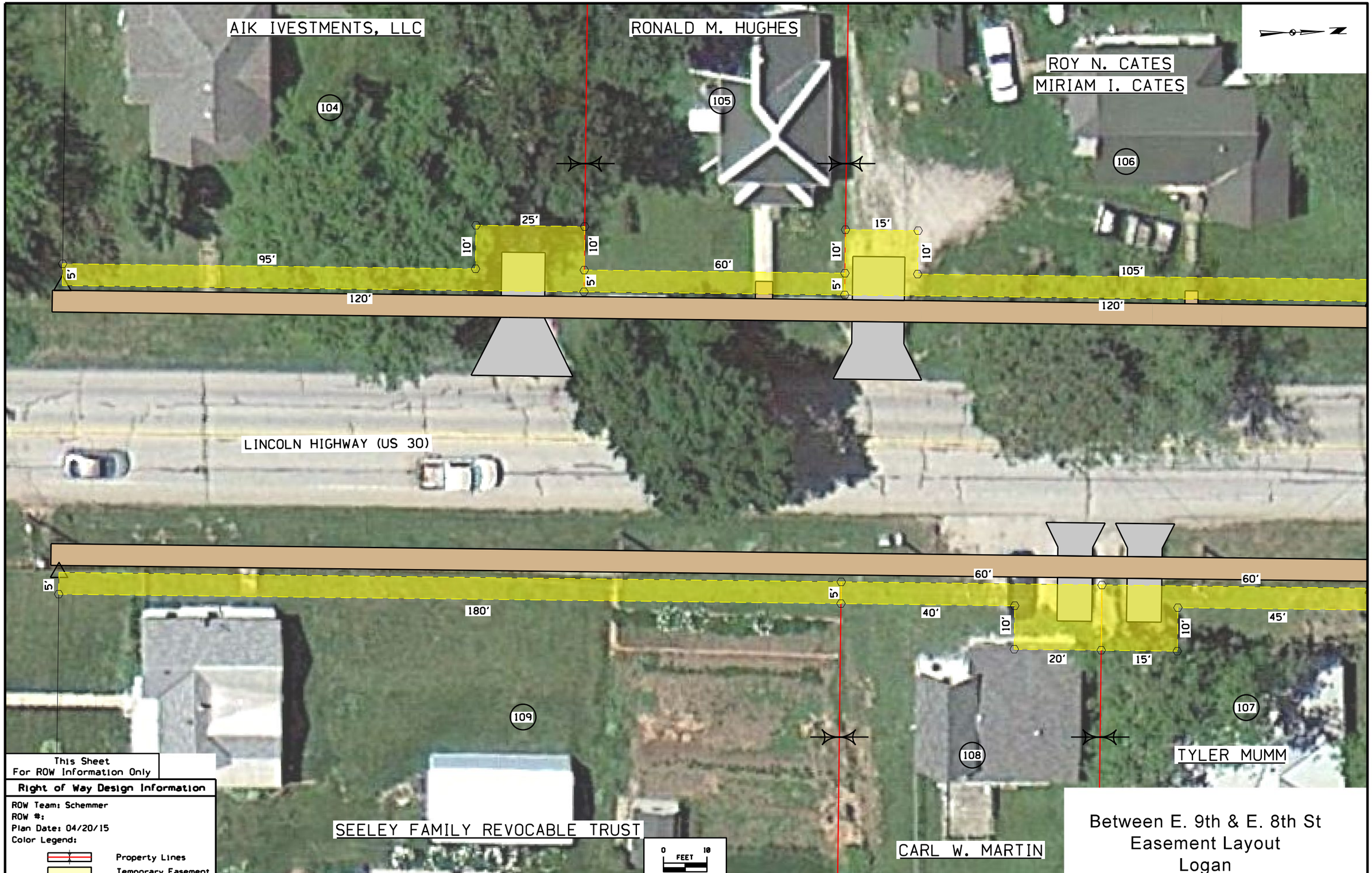

This Sheet
For ROW Information Only

Right of Way Design Information

ROW Team: Schemmer
ROW #:
Plan Date: 04/20/15
Color Legend:

Property Lines
Temporary Easement

Between E. 9th & E. 8th St
Easement Layout
Logan

FILE NO.	ENGLISH	DESIGN TEAM IowaDOT/Schemmer	Harrison COUNTY	PROJECT NUMBER NHSN-000-S(655)--2R-00	SHEET NUMBER H.22

10:13:56 AM 4/20/2015 tlerdahl P:\06440002\0000003012\Design\0000003012h01.sht

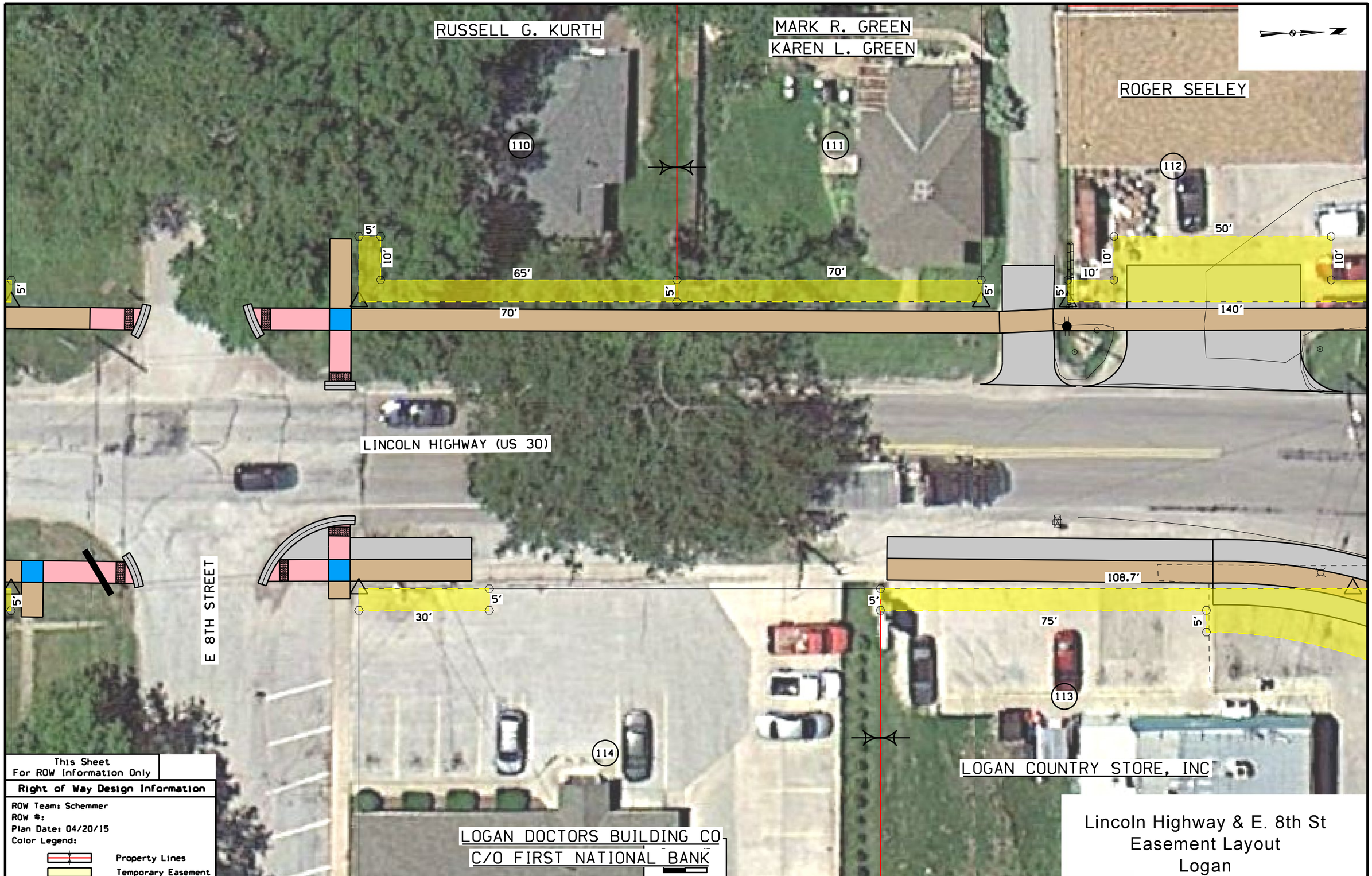

Lincoln Highway & E. 8th St
Easement Layout
Logan

FILE NO.	ENGLISH	DESIGN TEAM IowaDOT/Schemmer	Harrison COUNTY	PROJECT NUMBER NHSN-000-S(655)--2R-00	SHEET NUMBER H.23

10:14:24 AM 4/20/2015 tlerdahl P:\06440002\0000003012\Design\0000003012h01.sht

ROBERT M. LAGER
ALINDA D. LAGER

115

N. MAPLE AVENUE

JEFF D. MEYER

116

JEFF D. MEYER
CHERYL M. MEYER

117

5'

GREEN COMPLIANCE DISC

GREEN COMPLIANCE DISC

A.C.C PURPLE COMPLIANCE DISC

W 7TH STREET

A.C.C.

W 7TH STREET (US 30)

PURPLE COMPLIANCE DISC

5'

10'

140'

75'

112

ROGER SEELEY

Conc.

LINCOLN HIGHWAY (US 30)

R 75'

R 110'

113

LOGAN COUNTRY
STORE, INC

5'

10'

75'

13.4'

118

JP MORGAN CHASE BANK

0 FEET 10

This Sheet
For ROW Information Only

Right of Way Design Information

ROW Team: Schemmer
ROW #:
Plan Date: 04/20/15
Color Legend:

Property Lines
Temporary Easement

Maple Avenue & W 7th Street
Easement Layout
Logan

FILE NO.	ENGLISH	DESIGN TEAM IowaDOT/Schemmer	Harrison COUNTY	PROJECT NUMBER NHSN-000-S(655)--2R-00	SHEET NUMBER H.24

10:15:33 AM 4/20/2015 tlerdahl P:\06440002\0000003012\Design\0000003012h01.sht

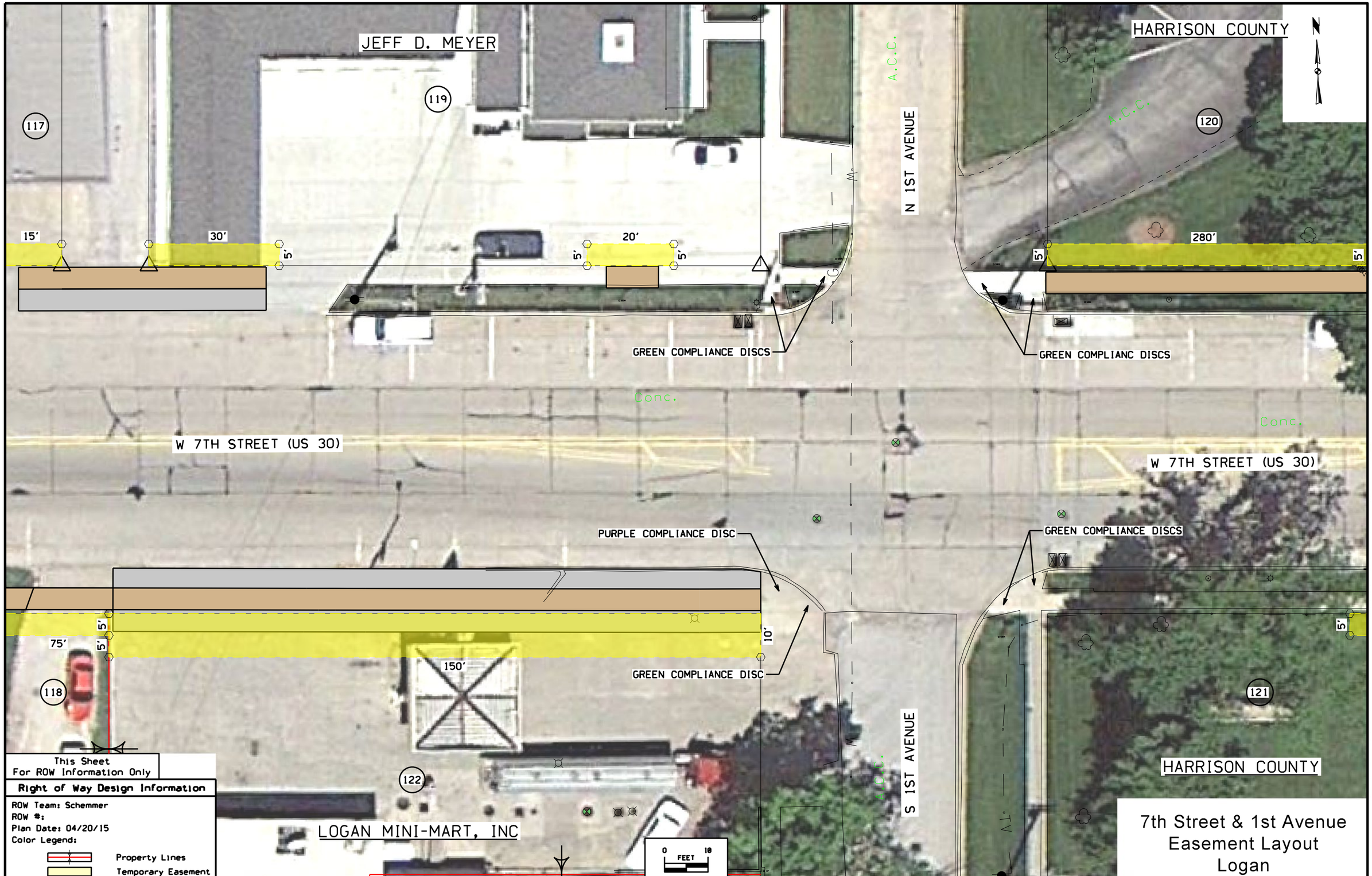

This Sheet
For ROW Information Only

Right of Way Design Information

ROW Team: Schemmer
ROW #:
Plan Date: 04/20/15
Color Legend:
Property Lines
Temporary Easement

7th Street & 1st Avenue
Easement Layout
Logan

FILE NO.	ENGLISH	DESIGN TEAM IowaDOT/Schemmer	Harrison COUNTY	PROJECT NUMBER NHSN-000-S(655)--2R-00	SHEET NUMBER H.25

10:18:00 AM 4/20/2015 tlerdahl P:\06440002\0000003012\Design\0000003012h01.sht

HARRISON COUNTY

120

POSSIBLE IRRIGATION LINE

5'

275'

15'

300'

20'

280'

5'

5'

2ND AVENUE (IA 127)

10'

75'

70'

123

BUILD RETAINING WALL
W/ SEPARATION RAIL

25'

W 7TH STREET (US 30)

Conc.

E 7TH STREET (US 30)

REMOVE SIDEWALK

REMOVE SIDEWALK

70'

140'

20'

5'

5'

20'

5'

5'

30'

70'

65'

15'

5'

15'

5'

20'

121

S 2ND AVENUE

124

HARRISON COUNTY

126

125

DANNY W. JOHNSEN

MATTHEW D. ROSENGREN
LEIGH A. ROSENGREN

0 10
FEET

This Sheet
For ROW Information Only

Right of Way Design Information

ROW Team: Schemmer
ROW #:
Plan Date: 04/20/15
Color Legend:

Property Lines
Temporary Easement

E 7th Street & N 2nd Avenue
Easement Layout
Logan

FILE NO.	ENGLISH	DESIGN TEAM IowaDOT/Schemmer	Harrison COUNTY	PROJECT NUMBER NHSN-000-S(655)--2R-00	SHEET NUMBER H.26

10:18:27 AM 4/20/2015 tlerdahl P:\06440002\0000003012\Design\0000003012h01.sht

HENRY GRUVER

123

MARK WARNER

127

128

JOHN A. BURBRIDGE
CHARLOTTE J. BURBRIDGE

DAMIAN GROSS
ERIC A. ROBERTS
C/O MIDWEST

129

ROLLEN, LLC

130

40'
25'
5'
10'
75'

Conc.

E 7TH STREET (US 30)

Conc.

140'
5'
5'
40'
80'

124

131

LOGAN BANCORPORATION

COMMUNITY BANK

0 FEET 10

This Sheet
For ROW Information Only

Right of Way Design Information

ROW Team: Schemmer
ROW #:
Plan Date: 04/20/15
Color Legend:

Property Lines
Temporary Easement

Between 2nd & 3rd Avenue
Easement Layout
Logan

FILE NO.	ENGLISH	DESIGN TEAM IowaDOT/Schemmer	Harrison COUNTY	PROJECT NUMBER NHSN-000-S(655)--2R-00	SHEET NUMBER H.27

10:18:57 AM 4/20/2015 tlerdahl P:\06440002\0000003012\Design\0000003012h01.sht

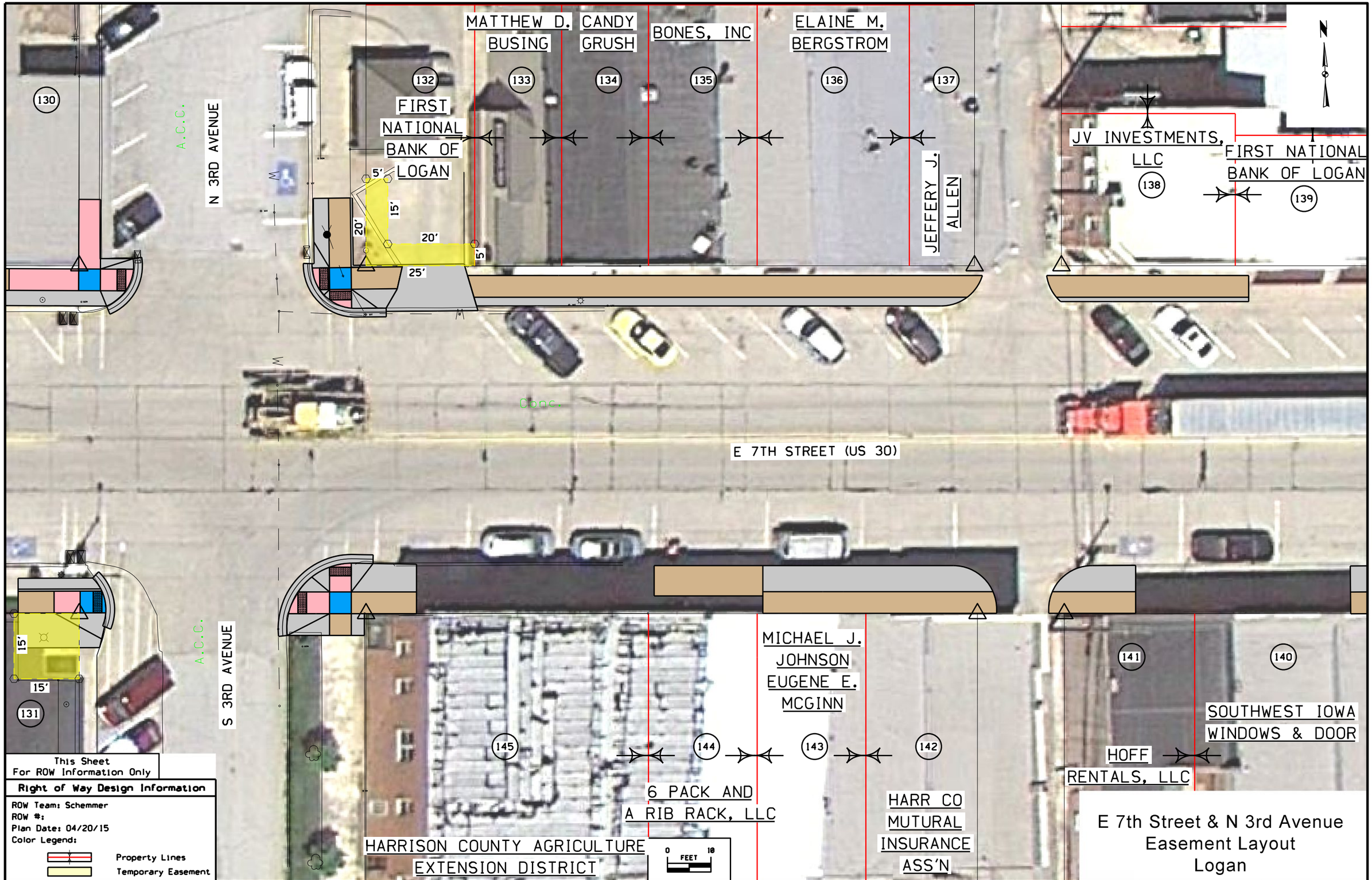

This Sheet
For ROW Information Only

Right of Way Design Information

ROW Team: Schemmer
ROW #:
Plan Date: 04/20/15
Color Legend:

Property Lines
Temporary Easement

E 7th Street & N 3rd Avenue
Easement Layout
Logan

FILE NO.	ENGLISH	DESIGN TEAM IowaDOT/Schemmer	Harrison COUNTY	PROJECT NUMBER NHSN-000-S(655)--2R-00	SHEET NUMBER H.28

10:19:36 AM 4/20/2015 tlerdahl P:\06440002\0000003012\Design\0000003012h01.sht

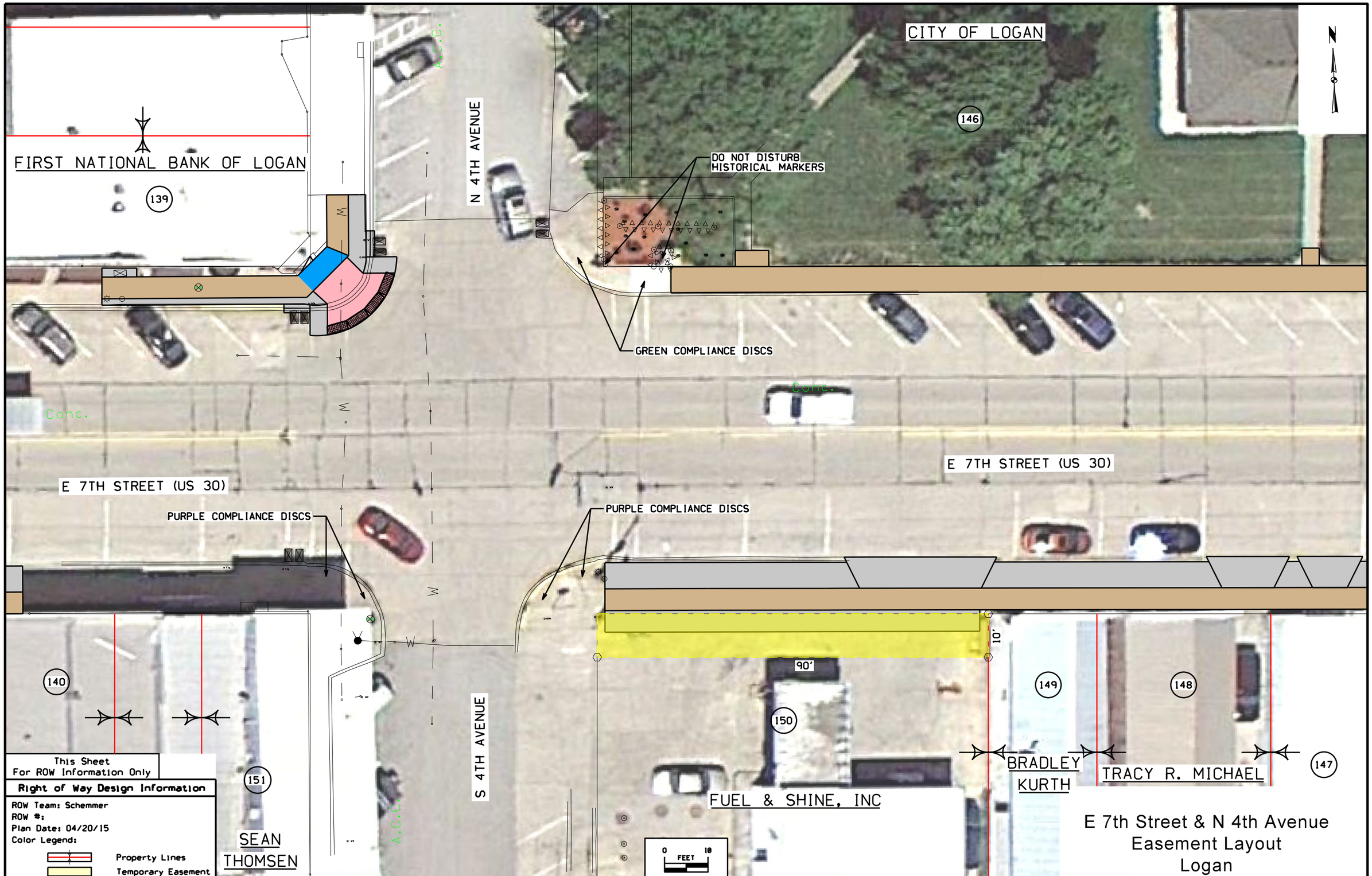

FILE NO.	ENGLISH	DESIGN TEAM IowaDOT/Schemmer	Harrison COUNTY	PROJECT NUMBER NHSN-000-S(655)--2R-00	SHEET NUMBER H.29

10:28:42 AM 4/20/2015 tlerdahl P:\06440002\0000003012\Design\0000003012h01.sht

E 7th Street & N 5th Avenue
Easement Layout
Logan

FILE NO.	ENGLISH	DESIGN TEAM IowaDOT/Schemmer	Harrison COUNTY	PROJECT NUMBER NHSN-000-S(655)--2R-00	SHEET NUMBER H.30

10:29:10 AM 4/20/2015 tlerdahl P:\06440002\0000003012\Design\0000003012h01.sht

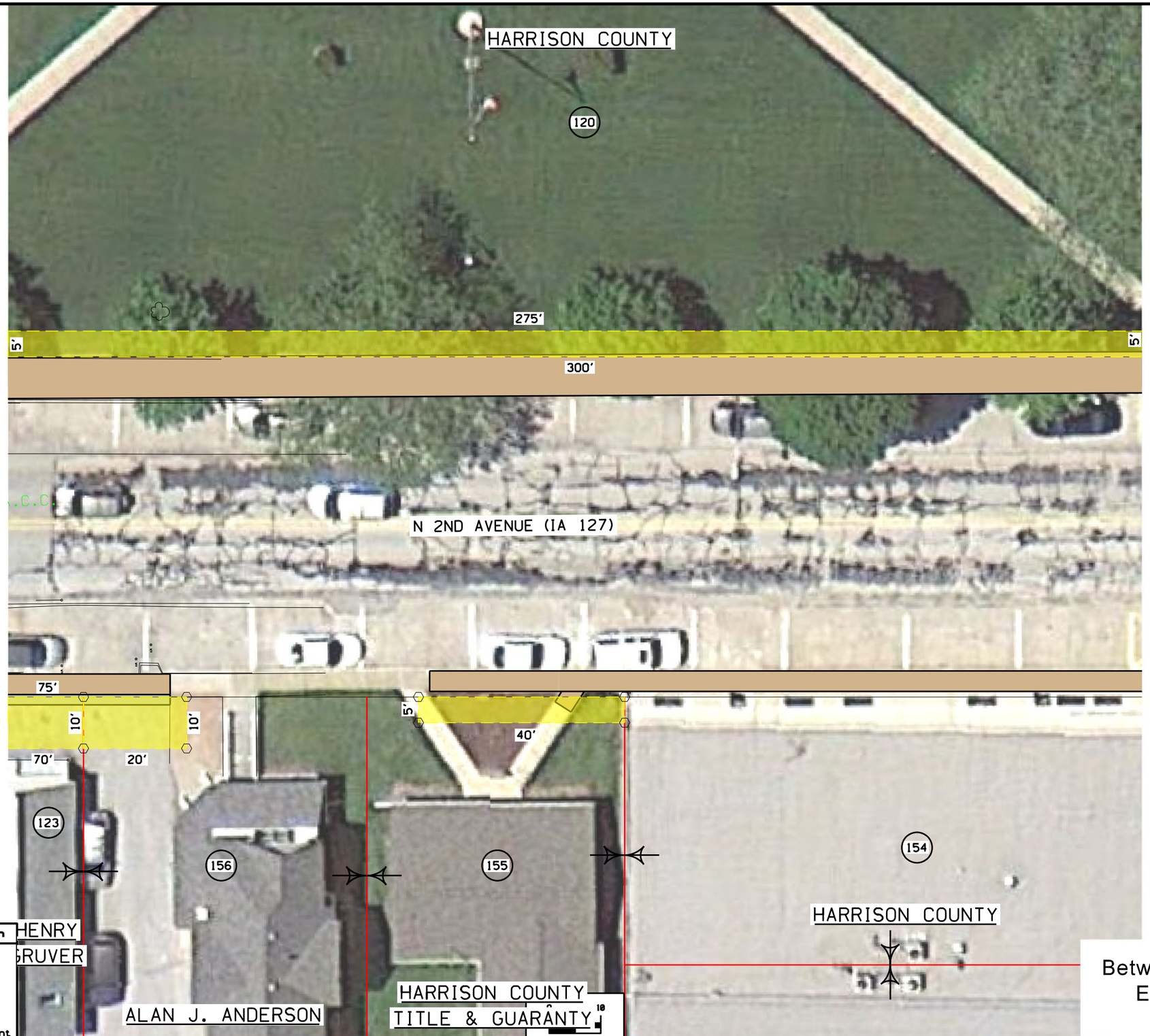

This Sheet
For ROW Information Only

Right of Way Design Information

ROW Team: Schemmer
ROW #:
Plan Date: 04/20/15
Color Legend:

Property Lines
Temporary Easement

Between 7th St & 6th St
Easement Layout
Logan

FILE NO.	ENGLISH	DESIGN TEAM IowaDOT/Schemmer	Harrison COUNTY	PROJECT NUMBER NHSN-000-S(655)--2R-00	SHEET NUMBER H.31

10:29:38 AM 4/20/2015 tlerdahl P:\06440002\0000003012\Design\0000003012h01.sht

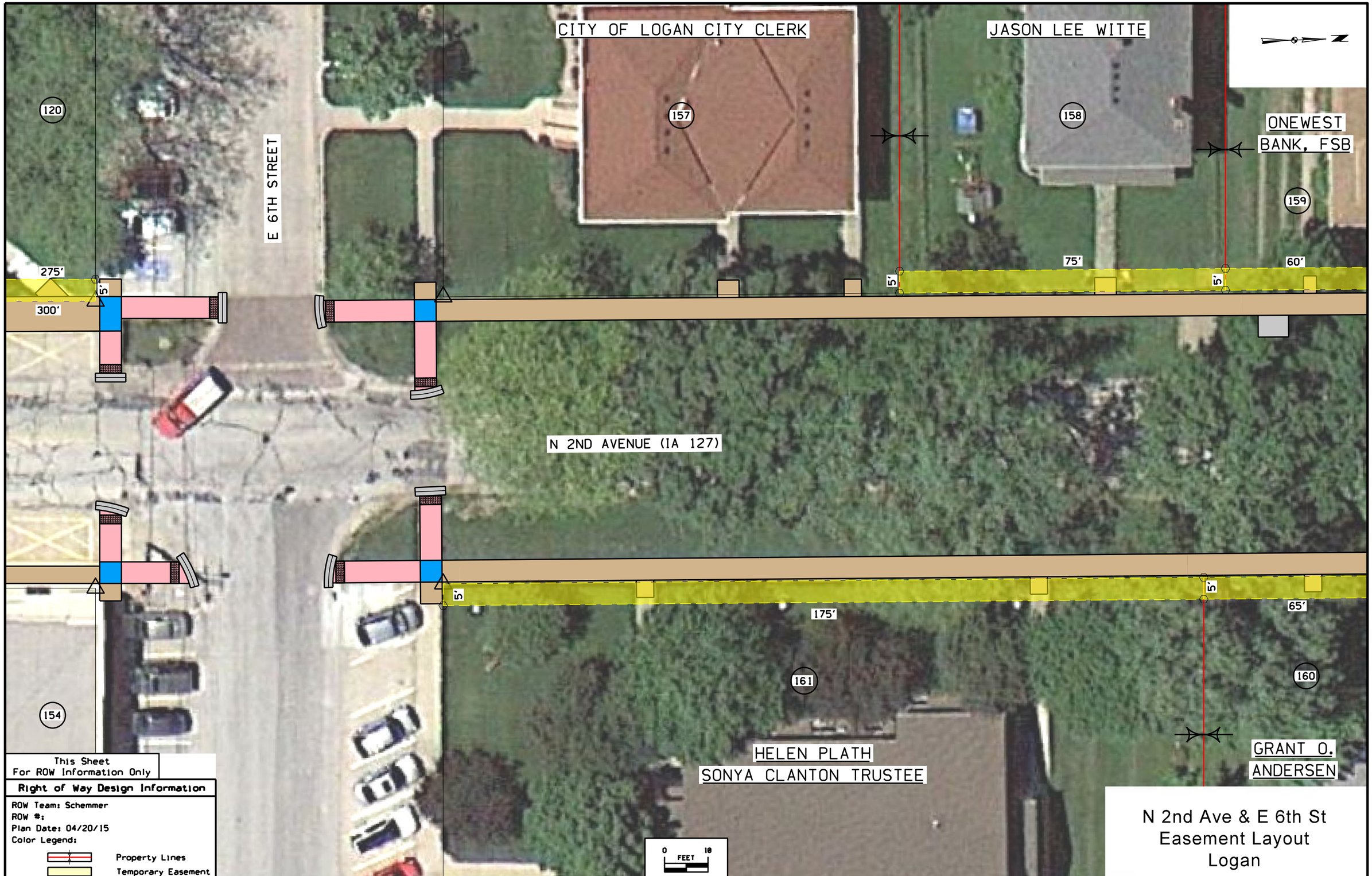

FILE NO.	ENGLISH	DESIGN TEAM IowaDOT/Schemmer	Harrison COUNTY	PROJECT NUMBER NHSN-000-S(655)--2R-00	SHEET NUMBER H.32

10:30:13 AM 4/20/2015 tlerdahl P:\06440002\0000003012\Design\0000003012h01.sht

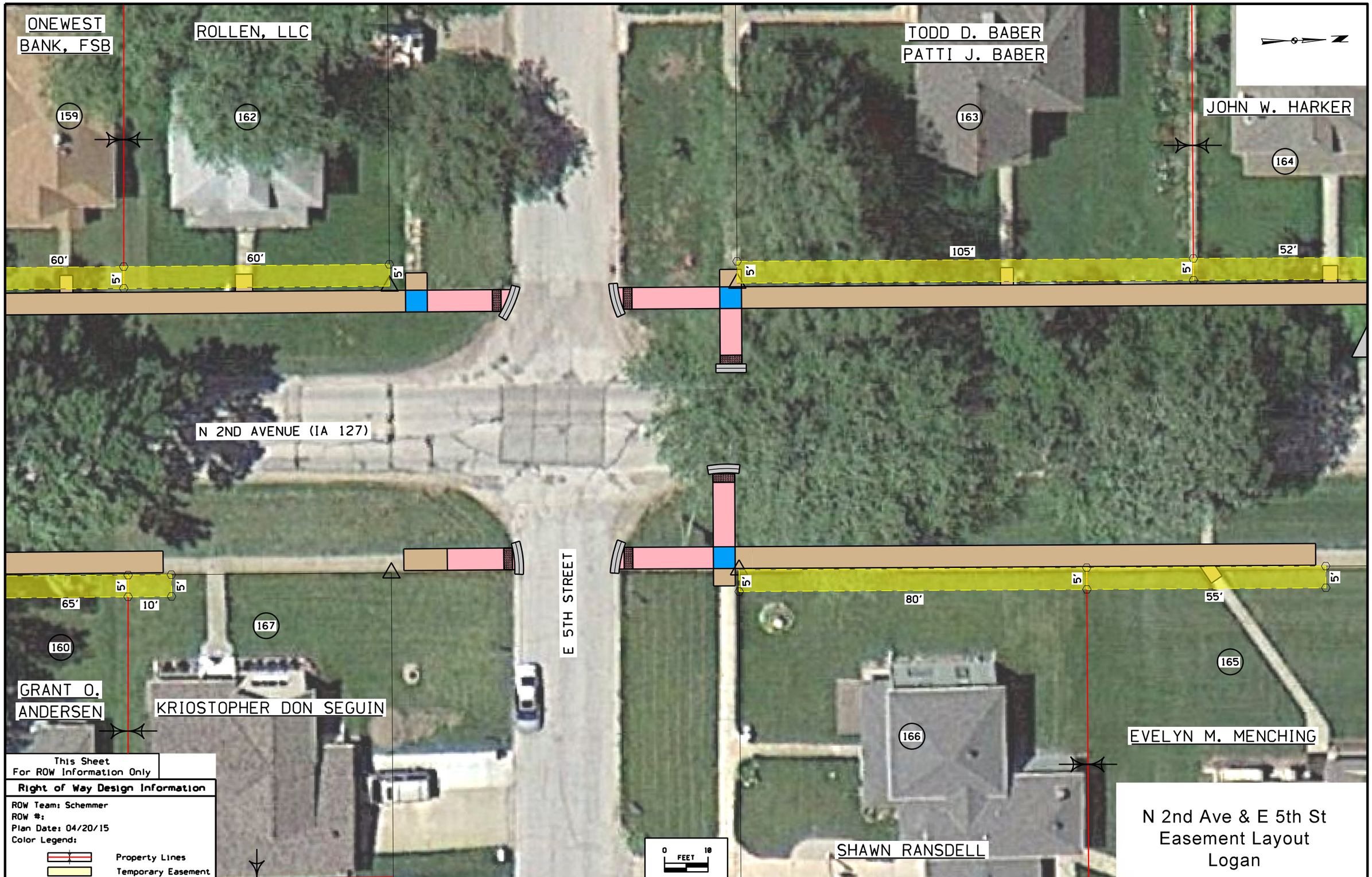

N 2nd Ave & E 5th St
Easement Layout
Logan

FILE NO.	ENGLISH	DESIGN TEAM IowaDOT/Schemmer	Harrison COUNTY	PROJECT NUMBER NHSN-000-S(655)--2R-00	SHEET NUMBER H.33

10:33:02 AM 4/20/2015 tlerdahl P:\06440002\0000003012\Design\0000003012h01.sht

KARL S. WETZSTEIN
LYDIA Y. WETZSTEIN

JAMES R. GIBSON
GLENDA K. GIBSON

164

168

169

52'

155'

5'

5'

10'

5'

5'

N 2ND AVENUE (IA 127)

5'

5'

5'

52'

53'

E 4TH STREET

5'

5'

53'

165

172

171

170

173

ERVIN MEYER
HELEN M.
MEYER

4 GROSS, LLC

ROBERT E. POORE

COREEN BILLMEIER

0 FEET 10

This Sheet
For ROW Information Only

Right of Way Design Information

ROW Team: Schemmer
ROW #:
Plan Date: 04/20/15
Color Legend:

Property Lines
Temporary Easement

N 2nd Ave & E 4th St
Easement Layout
Logan

FILE NO.	ENGLISH	DESIGN TEAM IowaDOT/Schemmer	Harrison COUNTY	PROJECT NUMBER NHSN-000-S(655)--2R-00	SHEET NUMBER H.34

10:33:27 AM 4/20/2015 tlerdahl P:\06440002\0000003012\Design\0000003012h01.sht

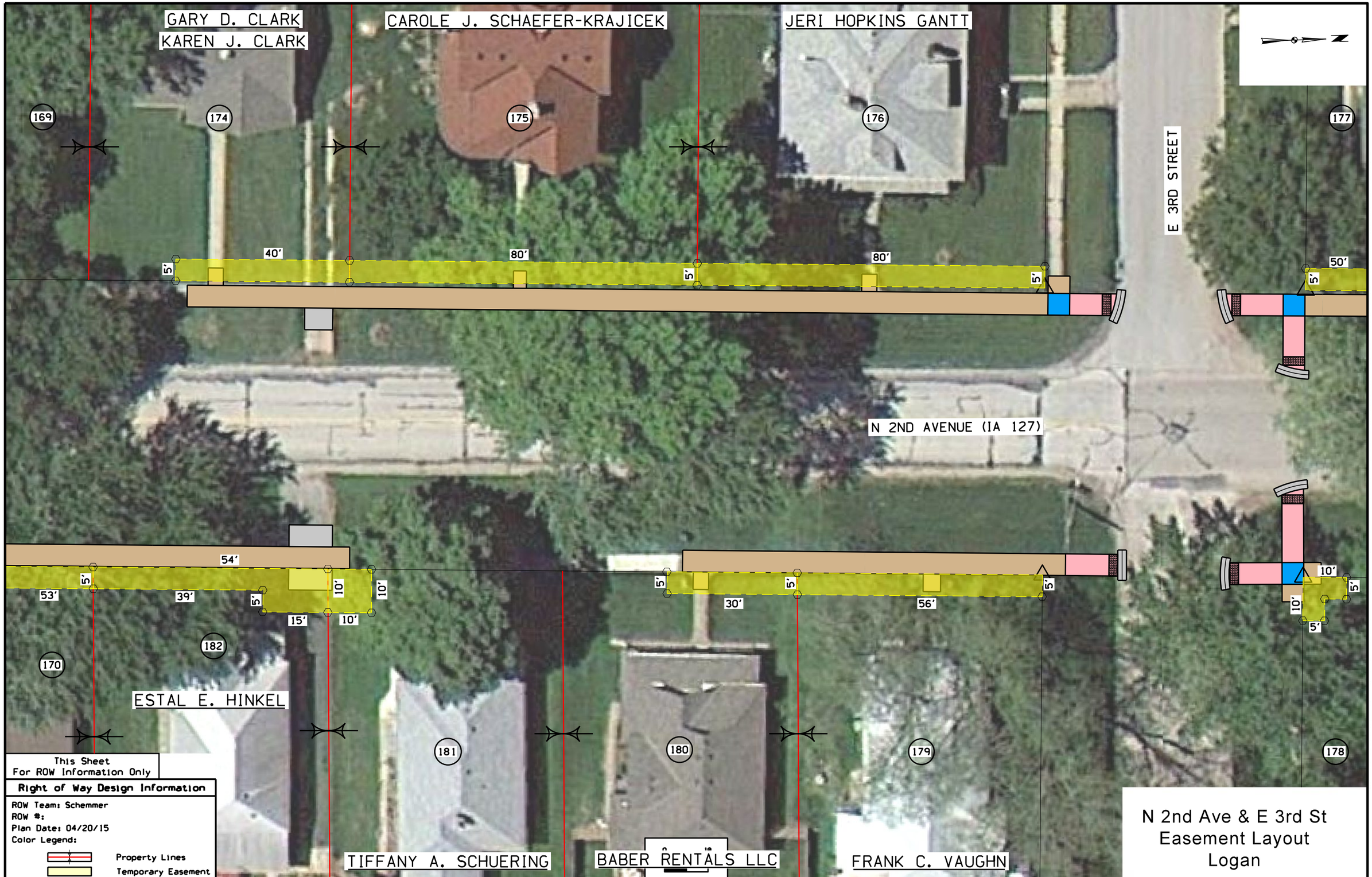

This Sheet
For ROW Information Only

Right of Way Design Information

ROW Team: Schemmer
ROW #:
Plan Date: 04/20/15
Color Legend:

Property Lines
Temporary Easement

N 2nd Ave & E 3rd St
Easement Layout
Logan

FILE NO.	ENGLISH	DESIGN TEAM IowaDOT/Schemmer	Harrison COUNTY	PROJECT NUMBER NHSN-000-S(655)--2R-00	SHEET NUMBER H.35

10:34:02 AM 4/20/2015 tlerdahl P:\06440002\0000003012\Design\0000003012h01.sht

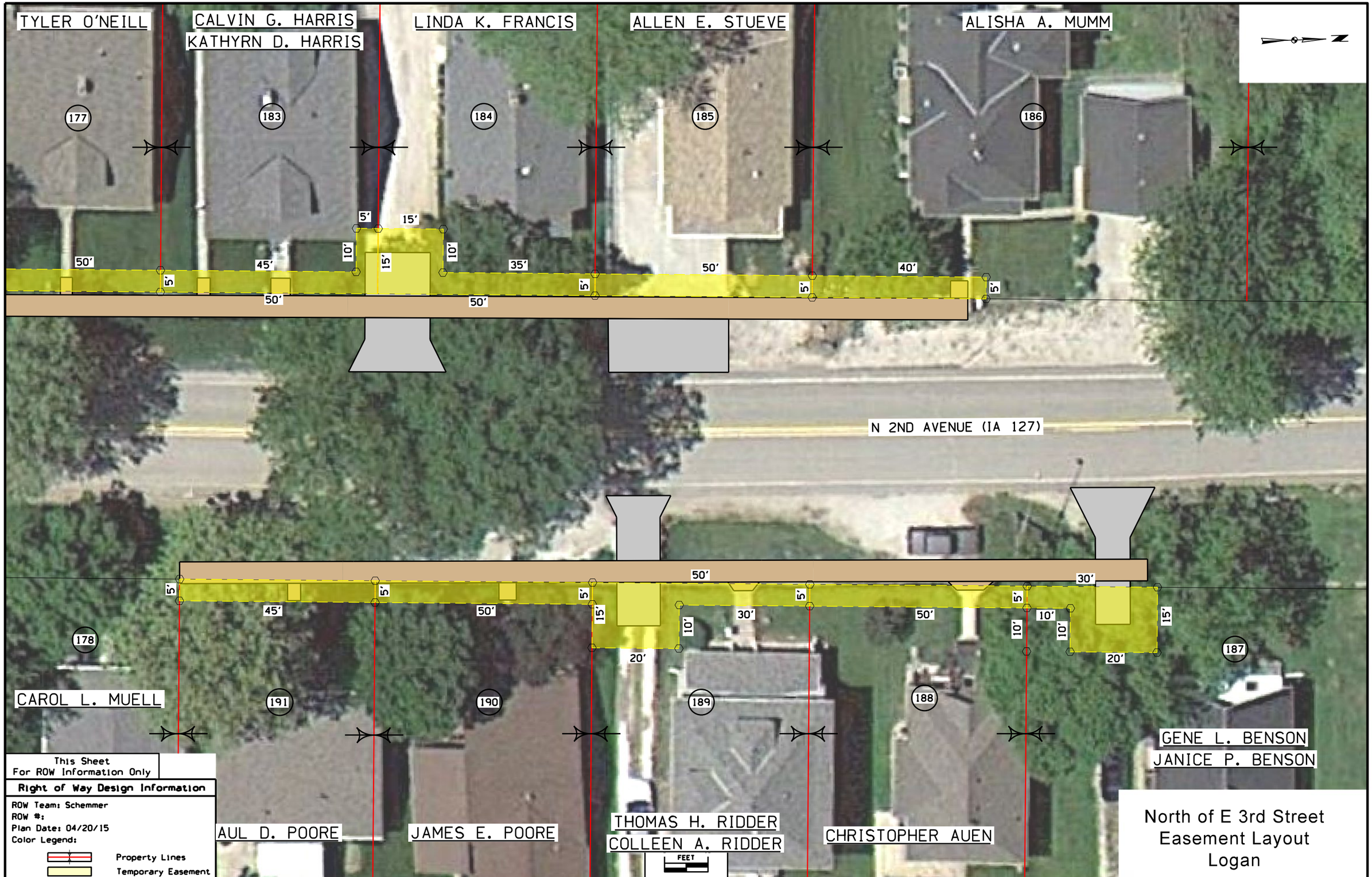

North of E 3rd Street
Easement Layout
Logan

FILE NO.	ENGLISH	DESIGN TEAM IowaDOT/Schemmer	Harrison COUNTY	PROJECT NUMBER NHSN-000-S(655)--2R-00	SHEET NUMBER H.36

10:34:32 AM 4/20/2015 tlerdahl P:\06440002\0000003012\Design\0000003012h01.sht