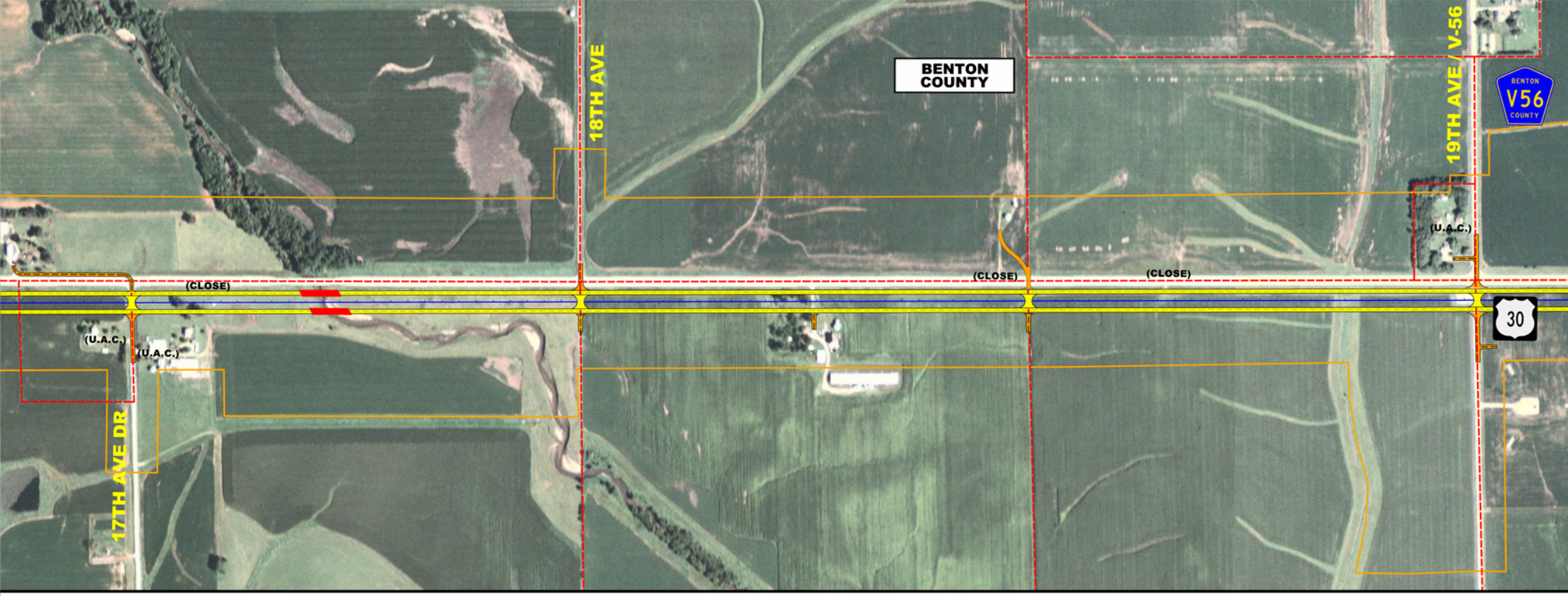
18TH AVE
BENTON
COUNTY
19TH AVE / V-56
BENTON
V56
COUNTY
(U.A.C.)
(CLOSE)
(CLOSE)
(CLOSE)
(U.A.C.)
(U.A.C.)
30
17TH AVE DR

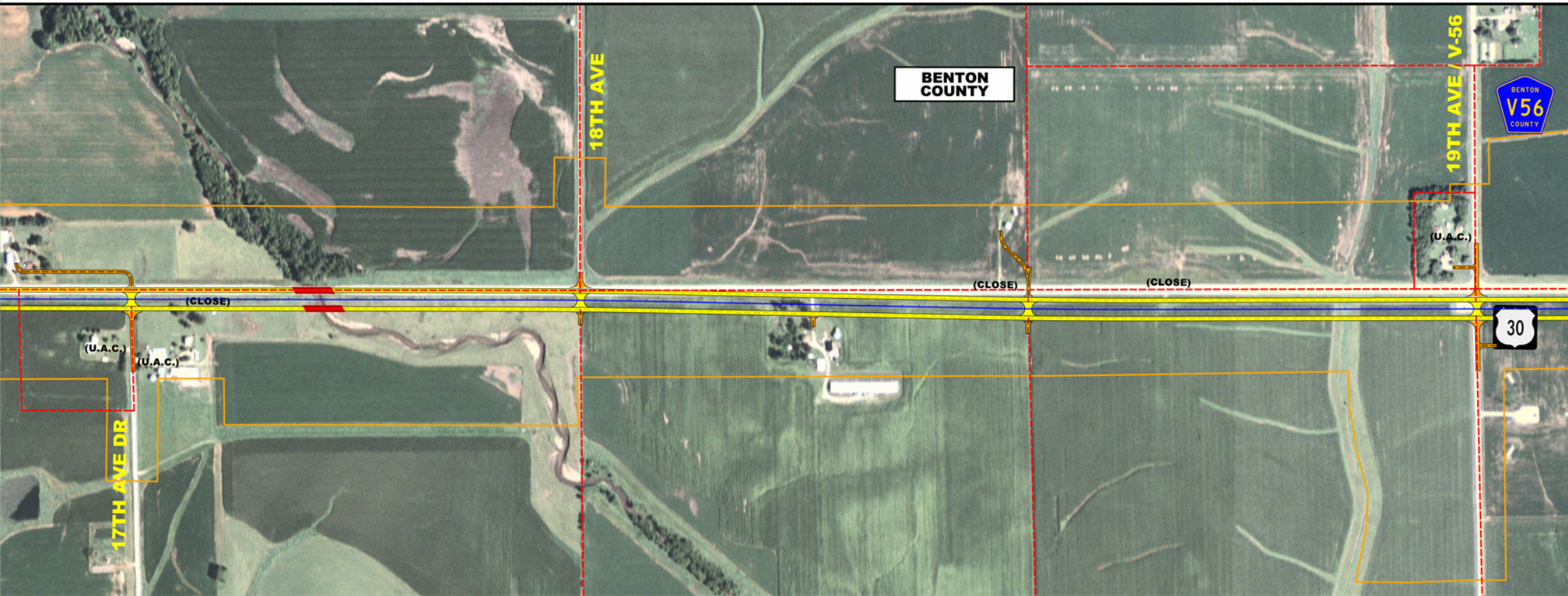
18TH AVE
BENTON
COUNTY
19TH AVE / V-56
BENTON
V56
COUNTY
(U.A.C.)
(CLOSE)
(CLOSE)
(CLOSE)
(U.A.C.)
(U.A.C.)
30
17TH AVE DR

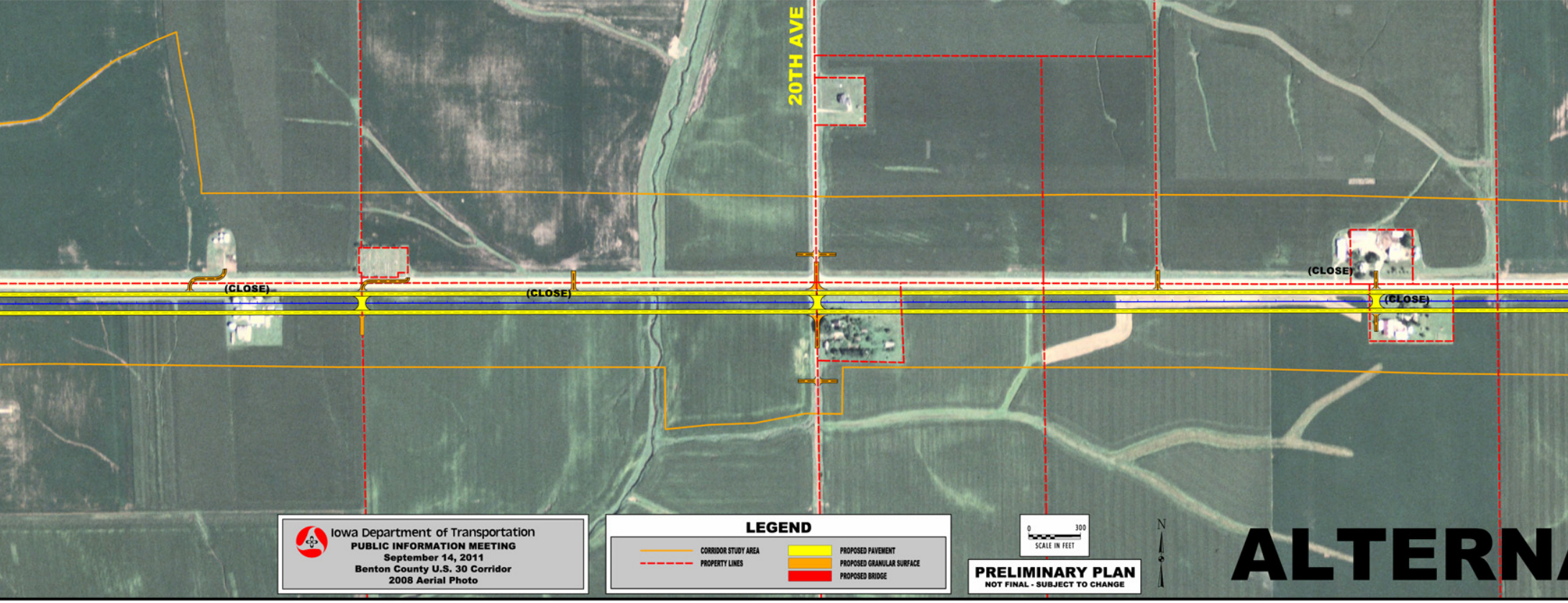
20TH AVE
(CLOSE)
(CLOSE)
(CLOSE)
(CLOSE)
LEGEND
CORRIDOR STUDY AREA
PROPERTY LINES
PROPOSED PAVEMENT
PROPOSED GRANULAR SURFACE
PROPOSED BRIDGE
0
300
SCALE IN FEET
N

Iowa Department of Transportation
PUBLIC INFORMATION MEETING
September 14, 2011
Benton County U.S. 30 Corridor
2008 Aerial Photo

PRELIMINARY PLAN
NOT FINAL - SUBJECT TO CHANGE

ALTERNA

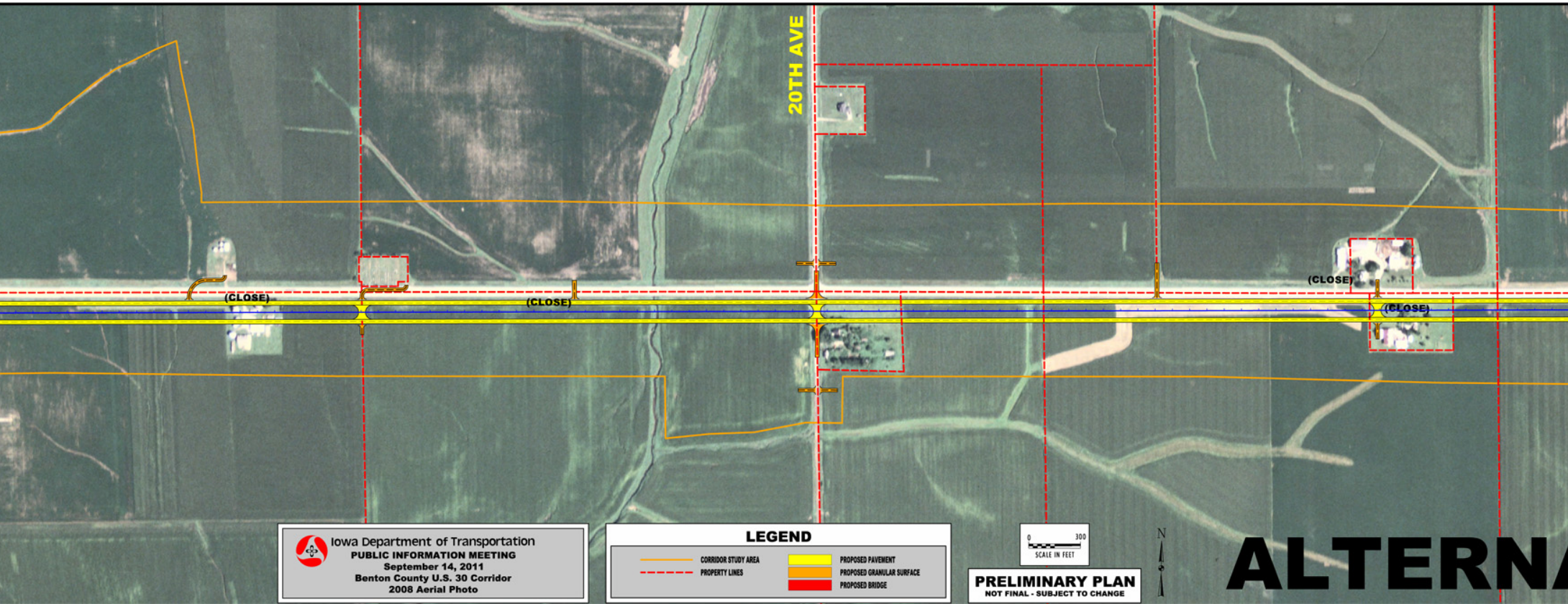

20TH AVE
(CLOSE)
(CLOSE)
(CLOSE)
(CLOSE)
LEGEND
CORRIDOR STUDY AREA
PROPERTY LINES
PROPOSED PAVEMENT
PROPOSED GRANULAR SURFACE
PROPOSED BRIDGE
0
300
SCALE IN FEET
N

Iowa Department of Transportation
PUBLIC INFORMATION MEETING
September 14, 2011
Benton County U.S. 30 Corridor
2008 Aerial Photo

PRELIMINARY PLAN
NOT FINAL - SUBJECT TO CHANGE

ALTERNA

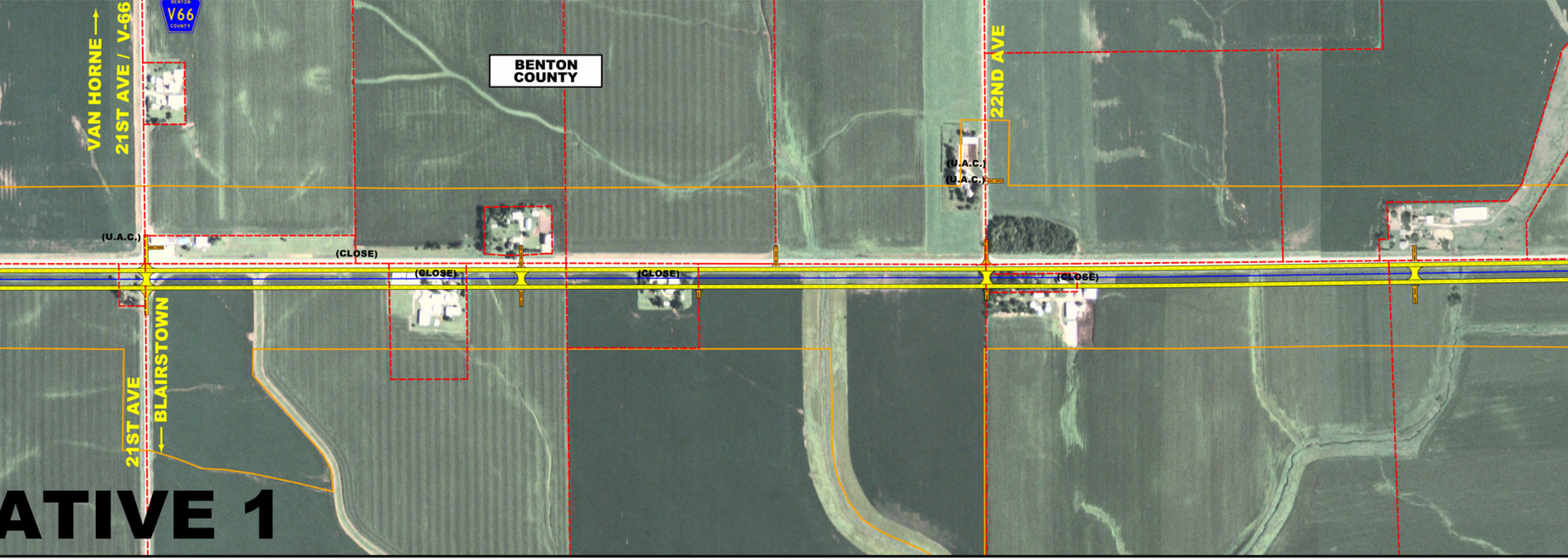
BENTON
V66
COUNTY
VAN HORNE
21ST AVE / V-66
BENTON COUNTY
22ND AVE
(U.A.C.)
(U.A.C.)
(U.A.C.)
(CLOSE)
(CLOSE)
(CLOSE)
(CLOSE)
21ST AVE
BLAIRSTOWN
ATIVE 1

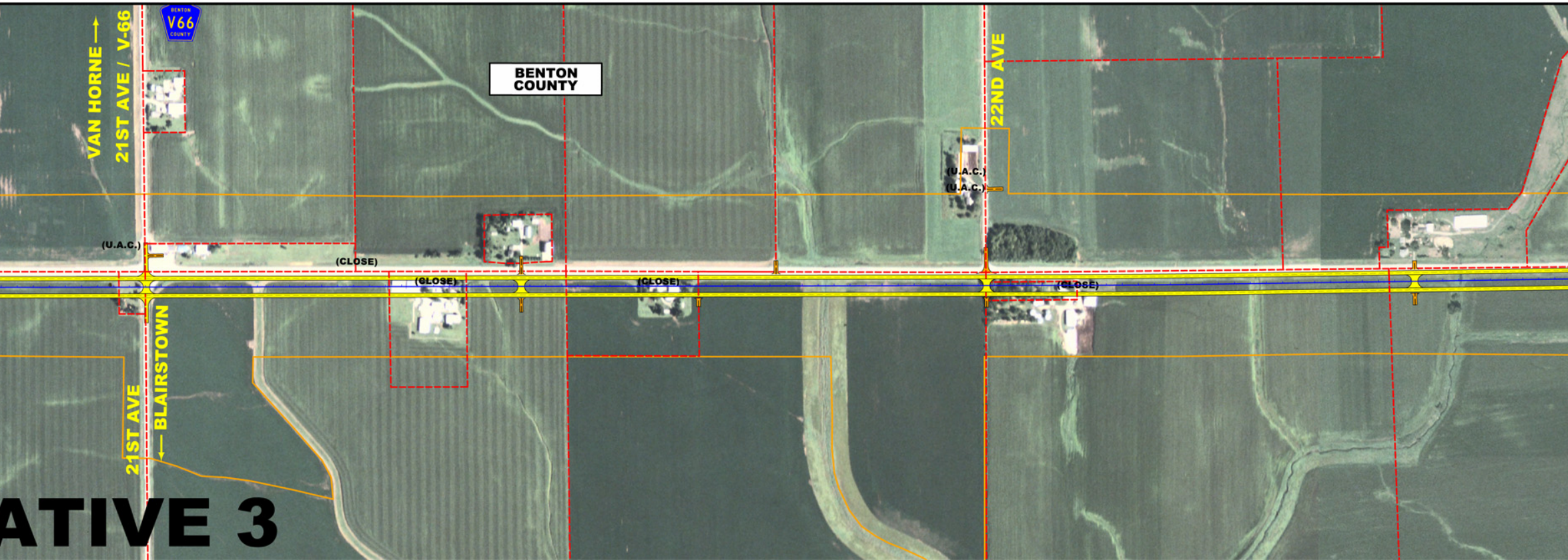
BENTON
V66
COUNTY
VAN HORNE
21ST AVE / V-66
BENTON COUNTY
22ND AVE
(U.A.C.)
(U.A.C.)
(U.A.C.)
(CLOSE)
(CLOSE)
(CLOSE)
(CLOSE)
21ST AVE
BLAIRSTOWN
ATIVE 3


23RD AVE
218
24TH AVE / US 218
BENTON COUNTY
(CLOSE)
(CLOSE)
(CLOSE)
(U.A.C.)
(CLOSE)
(REMOVE)
(CLOSE)
(CLOSE)
24TH AVE

ALTERNATIVE 1

Iowa Department of Transportation
PUBLIC INFORMATION MEETING
September 14, 2011
Benton County U.S. 30 Corridor
2008 Aerial Photo


23RD AVE
218
BENTON COUNTY
(CLOSE)
(CLOSE)
(CLOSE)
24TH AVE

ALTERNATIVE 3

Iowa Department of Transportation
PUBLIC INFORMATION MEETING
September 14, 2011
Benton County U.S. 30 Corridor
2008 Aerial Photo

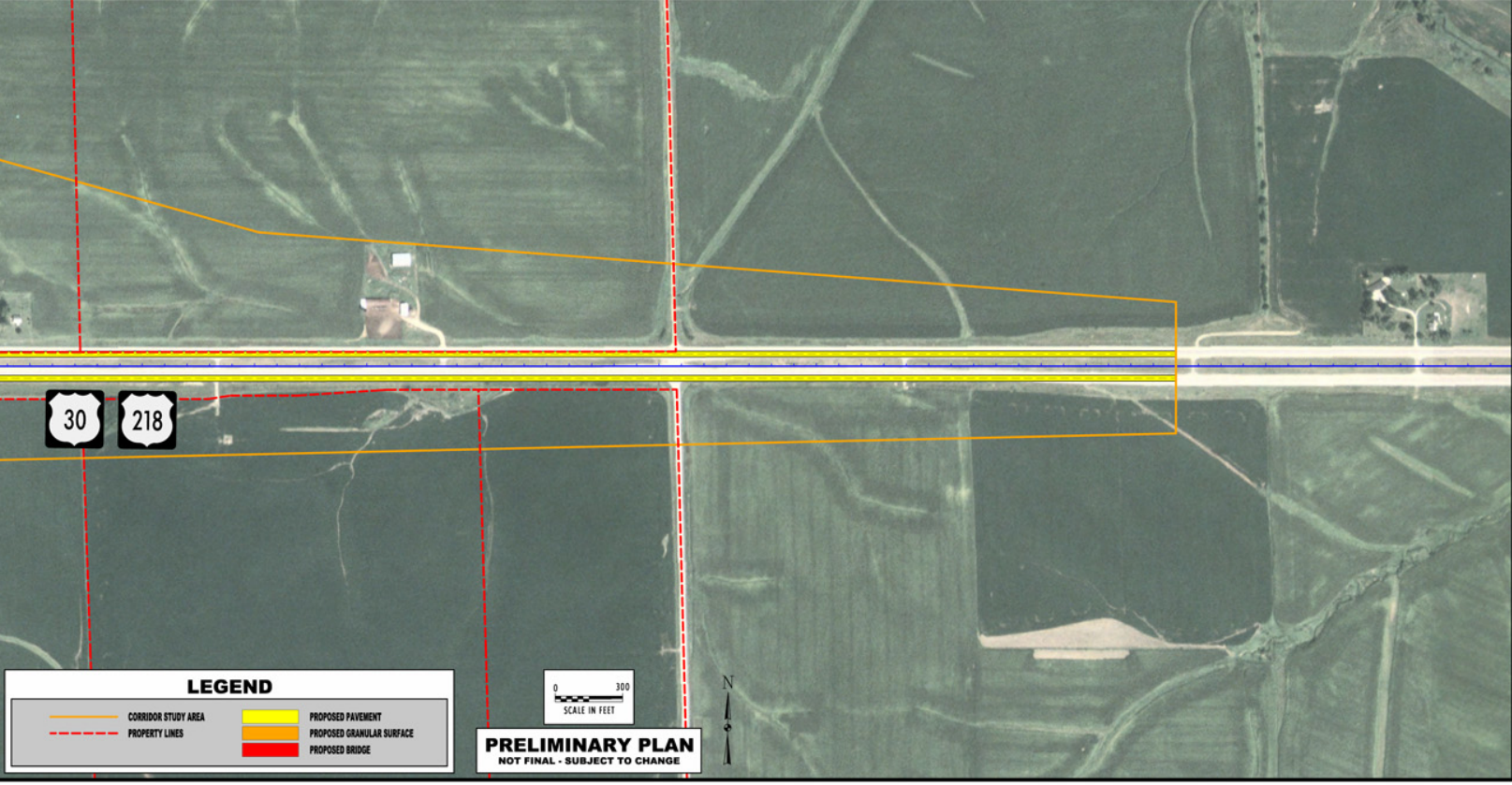
30
218
LEGEND
CORRIDOR STUDY AREA
PROPERTY LINES
PROPOSED PAVEMENT
PROPOSED GRANULAR SURFACE
PROPOSED BRIDGE
0
300
SCALE IN FEET
PRELIMINARY PLAN
NOT FINAL - SUBJECT TO CHANGE
N

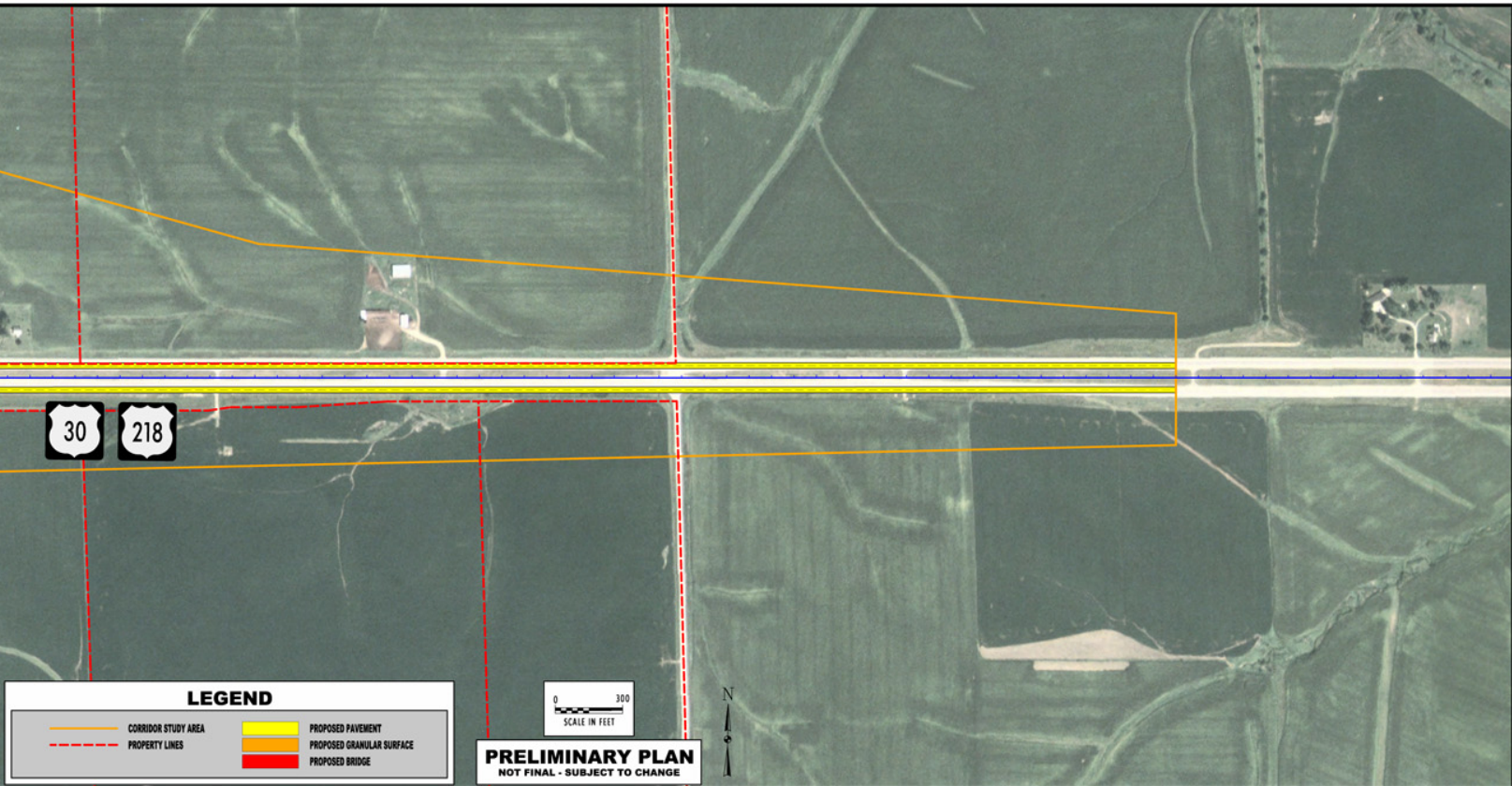

30
218
LEGEND
CORRIDOR STUDY AREA
PROPERTY LINES
PROPOSED PAVEMENT
PROPOSED GRANULAR SURFACE
PROPOSED BRIDGE
0
300
SCALE IN FEET
PRELIMINARY PLAN
NOT FINAL - SUBJECT TO CHANGE
N