

(2018) ANNUAL AVERAGE DAILY TRAFFIC
 2014 ANNUAL AVERAGE DAILY TRAFFIC


TRAFFIC FLOW MAP OF
MONROE COUNTY
 IOWA

Prepared By



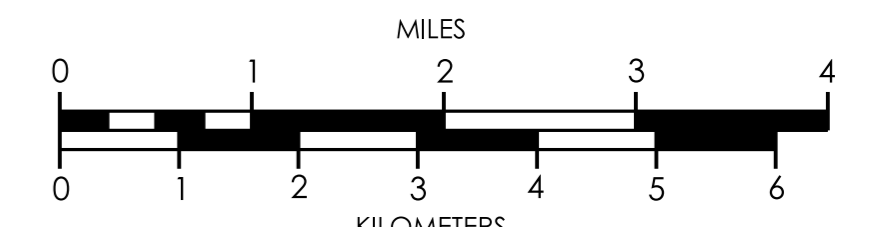
OFFICE OF SYSTEMS PLANNING
 Phone: (515) 239-1664

WWW.IOWADOT.GOV/MAPS



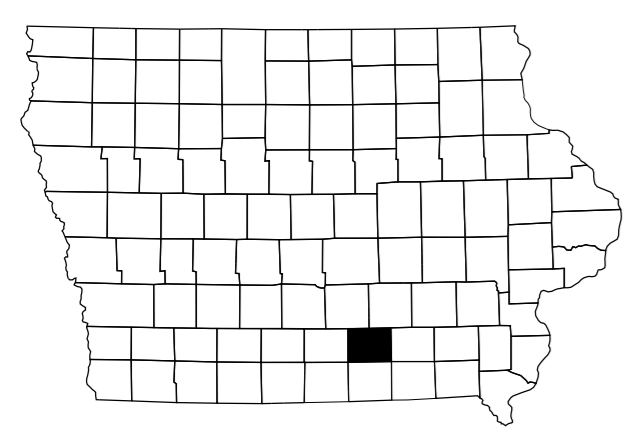
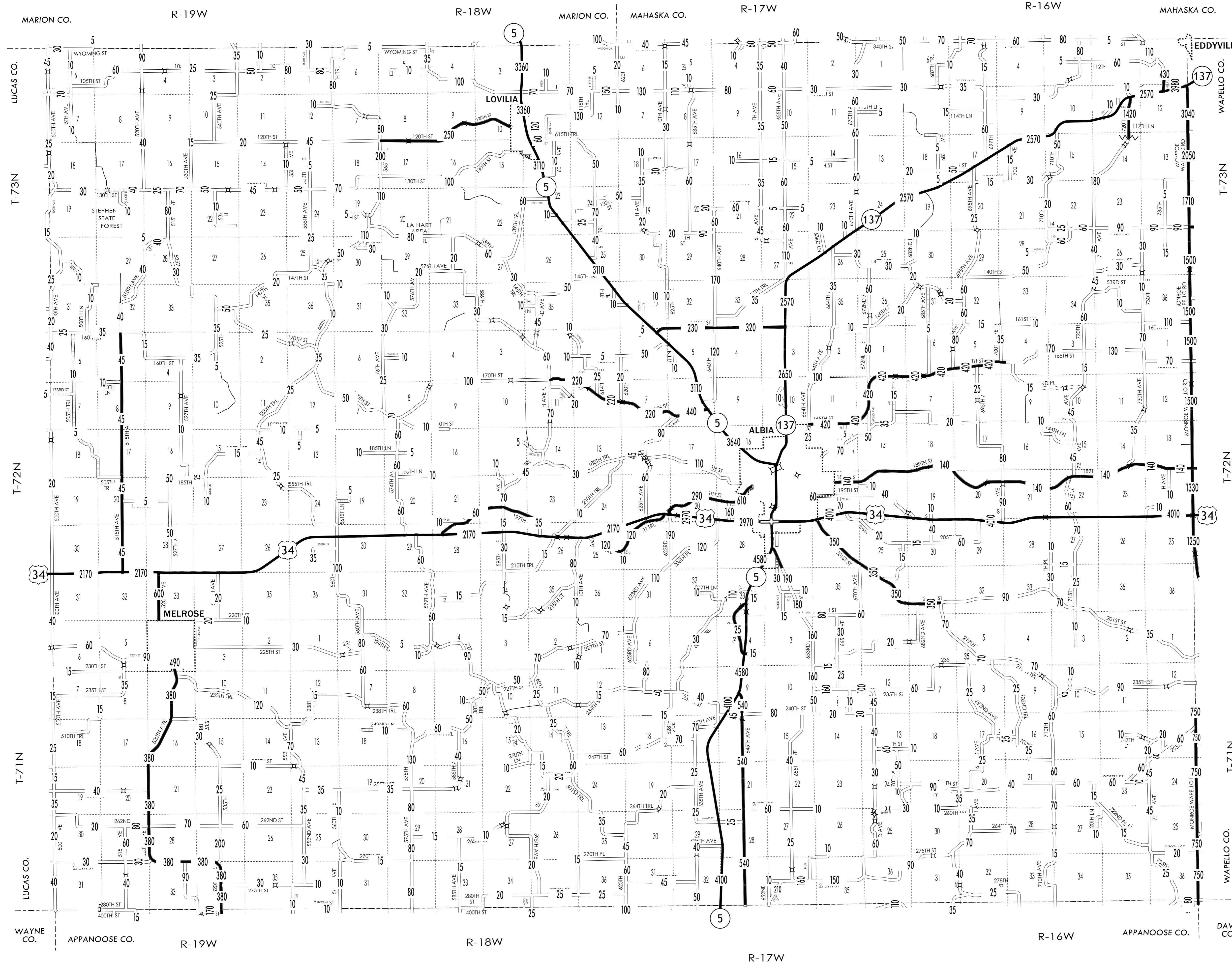
In Cooperation With
United States
 Department of Transportation

JANUARY 1, 2018



LEGEND

- INTERSTATE HIGHWAY
- PRIMARY HIGHWAY-DIVIDED
- PRIMARY HIGHWAY
- PORTLAND CEMENT CONCRETE ROAD
- ASPHALT ROAD
- BITUMINOUS ROAD
- GRAVEL ROAD
- EARTHEN ROAD



2018

68