


(2017) ANNUAL AVERAGE DAILY TRAFFIC
 2013 ANNUAL AVERAGE DAILY TRAFFIC

TRAFFIC FLOW MAP OF
BUTLER COUNTY
 IOWA



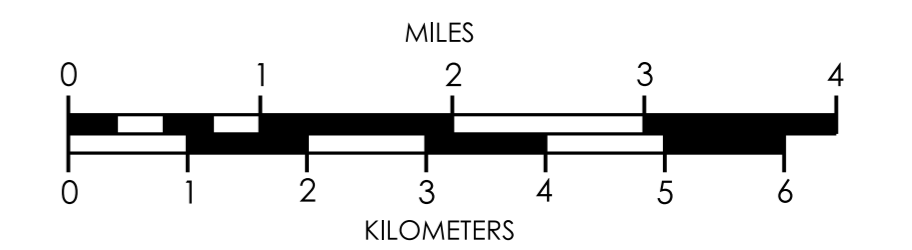
Prepared By

OFFICE OF SYSTEMS PLANNING
 Phone: (515) 239-1664
 WWW.IOWADOT.GOV/MAPS



In Cooperation With
 United States
 Department of Transportation

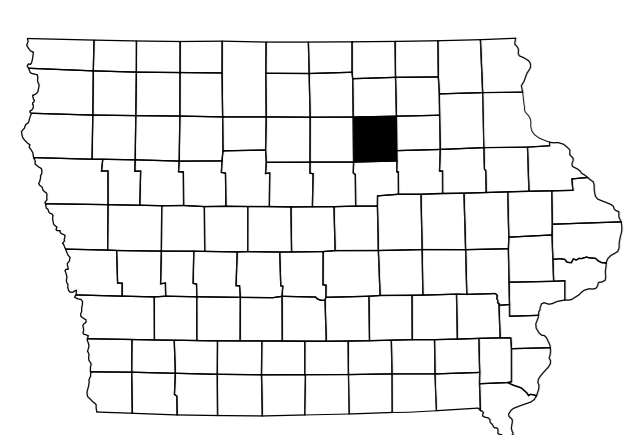
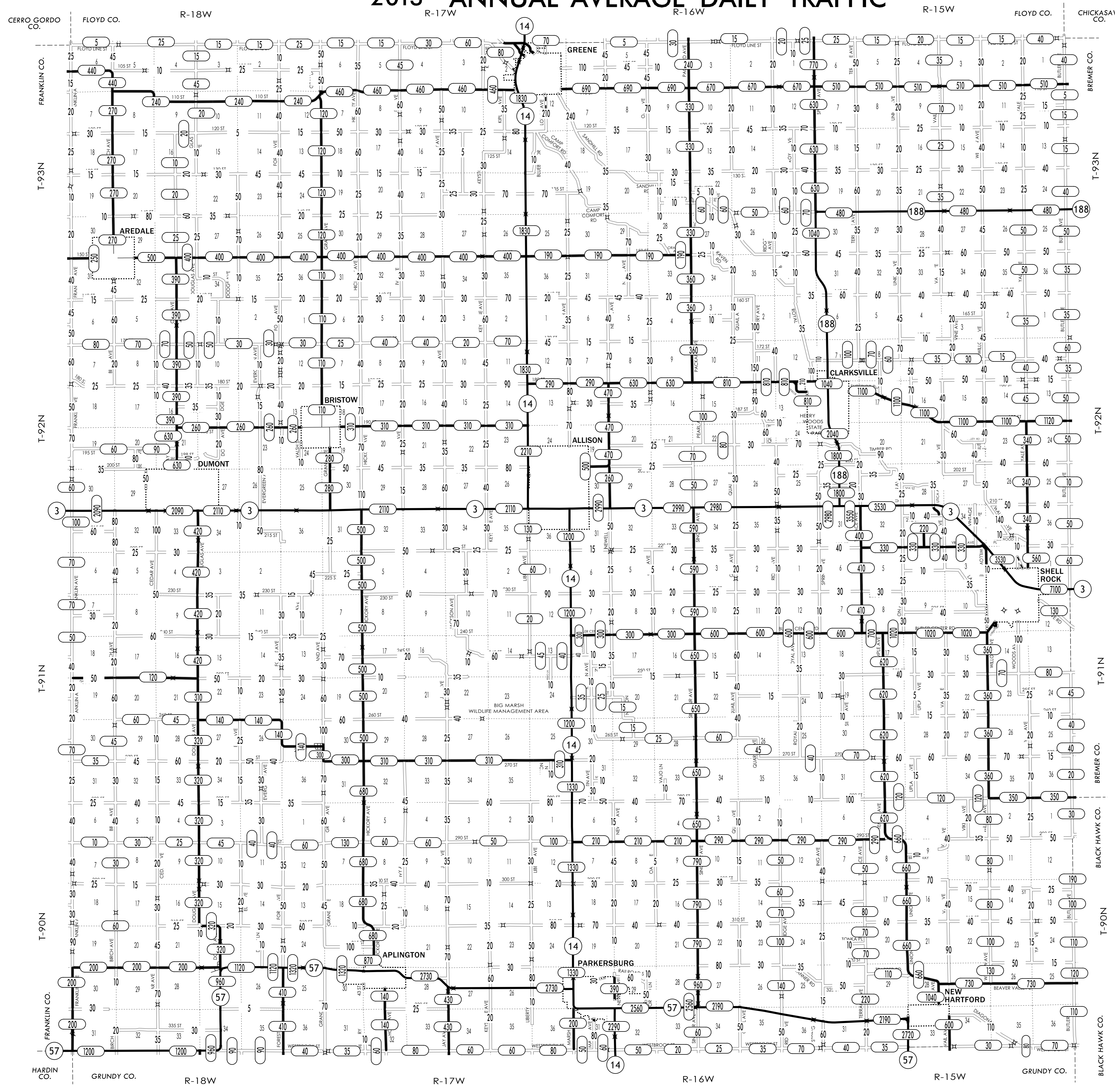
JANUARY 1, 2018



7 - 1 - 18

LEGEND

- INTERSTATE HIGHWAY
- PRIMARY HIGHWAY-DIVIDED
- DIVIDED HIGHWAY
- POWERED/PAVEMENT CONCRETE ROAD
- ASPHALT/PAVEMENT ROAD
- GRAVEL/ROAD
- GRAVEL/ROAD
- UNPAVED OPEN ROAD



2017

12